

NOTICE!!

These documents have been scanned!

Do not place un-scanned documents beneath this notice!

Do not remove this notice from this file!

GPO Jacket No. 560-102
Print Order 61540
Rise Business Services, LLC
Job=AZ15 7/3/2019




Box Number= AZ15149



Claim Begin-End: AMC345629-AMC345633

1 Initial Receipt



AZ15149-4 AMC347088-AMC346820

**NO
DOCUMENTS
FOUND**

NO DOCUMENTS FOUND
NO DOCUMENTS FOUND

NOTICE!!

These documents have been scanned!

Do not place un-scanned documents beneath this notice!

Do not remove this notice from this file!

GPO Jacket No. 560-102
Print Order 61540
Rise Business Services, LLC
Job=AZ15 7/3/2019



Box Number= AZ15149



Claim Begin-End: AMC345629-AMC345633

2 Correspondence



AZ15149-4

AMC347088-AMC346820

**NO
DOCUMENTS
FOUND**

NO DOCUMENTS FOUND
NO DOCUMENTS FOUND

NOTICE!!

These documents have been scanned!

Do not place un-scanned documents beneath this notice!

Do not remove this notice from this file!

GPO Jacket No. 560-102
Print Order 61540
Rise Business Services, LLC
Job=AZ15 7/3/2019



Box Number= AZ15149



Claim Begin-End: AMC345629-AMC345633

3 Transfers



AZ15149-4

AMC347088-AMC346820

**NO
DOCUMENTS
FOUND**

NO DOCUMENTS FOUND
NO DOCUMENTS FOUND

NOTICE!!

These documents have been scanned!

Do not place un-scanned documents beneath this notice!

Do not remove this notice from this file!

GPO Jacket No. 560-102
Print Order 61540
Rise Business Services, LLC
Job=AZ15 7/3/2019



Box Number= AZ15149



Claim Begin-End: AMC345629-AMC345633

4 Annual Filings



AZ15149-4

AMC347088-AMC346820

394880
396956
397924
397971
399168
401968
407395

66892
138158
141486
253273
277468
289373
299632
303735
315170
325895
333067
338178
344575
344652
344757
345121
345188
345354
~~345629~~
353756

48401
48023
66645
66892
314545
331681
437297
331693
331720
337204
332206
332431
332765
332903
373891
386029
388558
396956
401968
425941
69887
430025
1186
~~69555~~

(51)



Robin E. Barnes
Corporate Land Manager

Direct Dial: (520) 798-7796
RBarnes@asarco.com

August 14, 2018

Via Hand-Delivery

Arizona State Office
Bureau of Land Management, Ste. 800
One North Central Avenue
Phoenix, AZ 85004-4427
602-417-9200

RE: Notice of Intent to Hold and Payment of Annual Claim Maintenance Fee for 2018/2019

Dear Sir or Madam:

This will serve as notice that ASARCO LLC, a Delaware limited liability company, whose address for purposes of this filing is **5285 East Williams Circle, Ste. 2000, Tucson, AZ 85711** intends to hold the 1,865 mining claims and/or mill sites located in Pinal and Gila Counties, described in Exhibit A attached herewith, by payment of the annual claim maintenance fee of \$155.00 per claim or site. Therefore, enclosed is our check in the amount of \$289,025.00 to pay the appropriate claim maintenance fees for the assessment year beginning on September 1, 2018.

Please return a date-stamped copy of this letter and a receipt verifying payment has been received by your office to me at 5285 East Williams Circle, Ste. 2000, Tucson, AZ 85711.

Thank you for your assistance and please feel free to contact me with any questions or concerns.

Sincerely,

Robin E. Barnes, RL/CP
Corporate Land Manager

reb
Enclosures

RECEIVED
BLM AZ STATE OFFICE
AUG 14 P 1:29
HOENIG, ARIZONA

NO. OF CLAIMS 1865
AMOUNT 289025
RECEIPT NO. 42350
•INIT. TER

**** BLM-ASO ****

AUG 15 2018
RAM

EXHIBIT A

ASARCO LLC and ASARCO INC. CLAIMS LOCATED IN GILA COUNTY, ARIZONA RAY MINE

No.	BLM Serial No. AMC	CLAIM NAME	Book/ Docket	Page	Amended	Township Range Section
					Recording Information	
1	48401	Porphyry	48	158		
2	48402	Quartzite	48	158		
3	48405	Black Copper, Amended	8	454	48 / 144	
4	48406	Blue Copper, Amended	8	454	48 / 145	
5	48413	Keystone, Amended	8	512	48 / 152	
6	48418	North Star, Amended	8	429	48 / 157	
7	48420	Senator, Amended	8	455	48 / 160	
8	48428	Tip Top, Amended	16	118	48 / 166	
9	66773	Virginia #1	135	451	2013-007592	
10	66774	Virginia #2	135	452	2013-007593	
11	66775	Virginia #3	136	453	2013-007594	
12	66776	Virginia #4	136	454	2013-007595	
13	66991	Chilito No. 1	47, Mines	577	225/136	
14	66992	Chilito No. 2,	47, Mines	580	225 /137	
15	66993	Cobre Verde No. 8 (aka Chilito No. 3; Mines 42, 244)	41, Mines	464	224/334 225/138	
16	66994	Chilito No. 4, Amended	47, Mines	578	225/139	
17	66995	Chilito No. 41	225	170		
18	66996	Chilito No. 6, Amended	47, Mines	581	42 Mines 225 / 140	
19	66997	Chilito No. 7, Amended, Reamended	47, Mines	582	42, Mines 225 / 141	
20	66998	Chilito No. 8, Amended	47, Mines	583	225 / 142	
21	66999	Copper Gance No. 1 (aka Chilito 12)	41, Mines	464	42 Mines/246 225 / 145	
22	67000	Copper Gance No. 2 (aka Chilito 13)	41, Mines	465	42, Mines/247 225 /146	

RECEIVED
 GILA COUNTY STATE OFFICE
 2018 AUG 14 P 1:30
 PHOENIX, ARIZONA

*Located in Pinal and Gila Counties

EXHIBIT A

No.	BLM Serial No. AMC	CLAIM NAME	Book/ Docket	Page	Amended	Township Range Section
					Recording Information	
23	67001	Two Bridges (aka Chilito 14)	47, Mines	559	42, Mines/248 225 / 147	
24	67002	Evener (aka Chilito 15)	47, Mines	560	42, Mines /249 225 / 148	
25	67003	Copper Glance No. 7 (aka Chilito 19)	41, Mines	466	42, Mines /250 225 / 149	
26	67004	Chilena No. 3 (aka Chilito 29)	47, Mines	556	42 Mines/260 225 / 159	
27	67005	Chilena No. 4 (Chilito 30)	47, Mines	557	42 Mines/261 225 / 160	
28	67006	Chilena No. 5 (aka Chilito 32)	47, Mines	558	42 Mines/262 225 / 161	
29	67007	Chilena No. 2 (aka Chilito 33)	47, Mines	555	42 Mines/263 225/162	
30	67008	Chilito No. 42	238	465		
31	67009	Ethel	41, Mines	12		
32	67010	Spring	47, Mines	121		
33	67011	Drusilla	47, Mines	93		
34	67012	Fanny	47, Mines	94		
35	67013	Chilito No. 9	47, Mines	586	224/335 225/143	
36	67014	Black Eagle No. 1	49, Mines	550		
37	67015	Black Eagle No. 2	49, Mines	550		
38	67016	Black Eagle No. 3	49, Mines	551		
39	67017	Black Eagle No. 4	49, Mines	551		
40	67018	Black Eagle No. 5	49, Mines	551		
41	67019	Black Eagle No. 6	49, Mines	552		
42	67020	Fraction No. 6	160	511	226 / 250	
43	67021	Dick No. 17	62	354		
44	67022	Dick No. 18	62	355		
45	67023	Dick No. 19	62	356		
46	67024	Dick No. 20	62	357		
47	314545	Steamboat 1	829	934-36		
48	314546	Steamboat 2	829	937-39		
49	314547	Steamboat 3	829	940-42		
50	314548	Steamboat 4	829	943-45		
51	314549	Steamboat 5	829	946-48		
52	314550	Steamboat 6	829	949-51		
53	314551	Steamboat 7	829	952-54		

RECEIVED
 PINAL STATE OFFICE
 PHOENIX, ARIZONA
 2018 AUG 14 P 1:30

EXHIBIT A

No.	BLM Serial No. AMC	CLAIM NAME	Book/ Docket	Page	Amended	Township Range Section
					Recording Information	
54	314552	Steamboat 8	829	955-57		
55	314553	Steamboat 9	829	958-60		
56	314554	Steamboat 10	829	961-63		
57	314555	Steamboat 11	829	964-66		
58	314556	Steamboat 12	829	967-69		
59	314557	Steamboat 13	829	970-72		
60	314558	Steamboat 14	829	973-75		
61	314559	Steamboat 15	829	976-78		
62	314560	Steamboat 16	829	979-81		
63	314561	Steamboat 17	829	982-84		
64	314562	Steamboat 18	829	985-87		
65	314563	Steamboat 19	829	988-90		
66	314564	Steamboat 20	829	991-93		
67	314565	Steamboat 21	829	994-96		
68	314566	Steamboat 22	829	997-99		
69	314567	Steamboat 23	829	1000-02		
70	314568	Steamboat 24	830	1001-03		
71	314569	Steamboat 25	830	1004-06		
72	314570	Steamboat 26	830	1007-09		
73	314571	Steamboat 27	830	10 to 12		
74	314572	Steamboat 28	830	13-15		
75	314573	Steamboat 29	830	16-18		
76	314574	Steamboat 30	830	19-21		
77	314575	Steamboat 31	830	22-24		
78	314576	Steamboat 32	830	25-27		
79	314577	Steamboat 33	830	28-30		
90	314588	Steamboat 44	830	61-63	2008-003067	
91	314589	Steamboat 45	830	64-66	2008-003068	
92	314590	Steamboat 46	830	67-69	2008-003069	
93	314591	Steamboat 47	830	70-72	2008-003070	
94	314592	Steamboat 48	830	73-75	2008-003071	
95	314593	Steamboat 49	830	76-78	2008-003072	
96	314594	Steamboat 50	830	79-81	2008-003073	
97	314595	Steamboat 51	830	82-84		
98	314596	Steamboat 52	830	85-87	2008-003074	
99	314597	Steamboat 53	830	88-90		
100	314598	Steamboat 54	830	91-93		
101	314599	Steamboat 55	830	94-96		
102	314600	Steamboat 56	830	97-99		
103	314601	Steamboat 57	830	100-02		
104	314602	Steamboat 58	830	103-05		

RECEIVED
 AT THE STATE OFFICE
 PHOENIX, ARIZONA
 2008 AUG 14 PM 1:30

*Located in Pinal
and Gila Counties

EXHIBIT A

No.	BLM Serial No. AMC	CLAIM NAME	Book/ Docket	Page	Amended	Township Range Section
					Recording Information	
105	314603	Steamboat 59	830	106-08		
106	314604	Steamboat 60	830	109-111		
107	314605	Steamboat 61	830	112-14		
108	314606	Steamboat 62	830	115-17		
109	314607	Steamboat 63	830	118-20		
110	314608	Steamboat 64	830	121-23		
111	314609	Steamboat 65	830	124-26		
112	314610	Steamboat 66	830	127-29		
113	314611	Steamboat 67	830	130-32		
114	314612	Steamboat 68	830	133-35		
115	314613	Steamboat 69	830	136-38		
116	437297	San Bernardo 2			2016-002489	23-4S-15E
117	331681	San Bernardo #4	95	660514	2013-007588	
118	331682	San Bernardo #5	95	664121	2013-007589	
119	331683	San Bernardo #7	95	660515	2013-007591	
120	331693	San Bernardo #6	95	656841	2013-007590	
121	331720	Good Hope #1	95	660017	2013-007576	
122	331721	San Bernardo #3	95	660016	2013-007587	
123	332205	Good Hope #6	95	662348	2013-007581	
124	332206	Good Hope #7	95	660694	2013-007582	
125	332432	Good Hope #2	95	660018	2013-007577	
126	332433	Good Hope #3	95	660019	2013-007578	
127	332765	Good Hope #10	95	662612	2013-007584	
128	332903	Good Hope #4	95	662166	2013-007579	
129	373897	San Bernardo #1	2006	20686	2013-007585	
130	386029	Notus # 1	2007-016547			
131	386030	Notus # 2	2007-016548			
132	386031	Notus # 3	2007-016549			
133	386032	Notus # 4	2007-016550			
134	386033	Notus # 5	2007-016551			
135	386034	Notus # 6	2007-016552			
136	386035	Notus # 7	2007-016553			
137	386037	Eurus # 1	2007-016500			
138	386038	Eurus # 2	2007-016501			
139	386039	Eurus # 3	2007-016502			
140	386040	Eurus # 4	2007-016503			
141	386041	Eurus # 5	2007-016504			
142	386042	Eurus # 6	2007-016505			
143	386043	Eurus # 7	2007-016506			
144	386044	Eurus # 8	2007-016507			
145	386045	Eurus # 9	2007-016508			

Handwritten annotations on the left side of the table, including arrows pointing to rows 116, 120, 127, 128, 136, and 145, and bracket-like symbols.

RECEIVED
 ST. M. AZ. STATE OFFICE
 PHOENIX, ARIZONA
 2018 AUG 14 P 1:30

* Located in Pinal and Gila Counties

EXHIBIT A

No.	BLM Serial No. AMC	CLAIM NAME	Book/ Docket	Page	Amended	Township Range Section
					Recording Information	
146	386046	Eurus # 10	2007-016509			
147	386047	Zephyr # 1	2007-016510			
148	386048	Zephyr # 2	2007-016511			
149	386049	Zephyr # 3	2007-016512			
150	386050	Zephyr # 4	2007-016513			
151	386051	Zephyr # 5	2007-016514			
152	386052	Zephyr # 6	2007-016515			
153	386053	Zephyr # 7	2007-016516			
154	386054	Zephyr # 8	2007-016517			
155	386055	Zephyr # 9	2007-016518			
156	386056	Zephyr # 10	2007-016519			
157	386057	Boreas # 1	2007-016520			
158	386058	Boreas # 2	2007-016521			
159	386059	Boreas # 3	2007-016522			
160	386060	Boreas # 4	2007-016523			
161	386061	Boreas # 5	2007-016524			
162	386062	Boreas # 6	2007-016525			
163	386063	Boreas # 7	2007-016526			
164	386064	Boreas # 8	2007-016527			
165	386065	Boreas # 9	2007-016528			
166	386066	Boreas # 10	2007-016529			
167	386067	Boreas # 11	2007-016530			
168	386068	Boreas # 12	2007-016531			
169	386069	Boreas # 13	2007-016532			
170	386070	Boreas # 14	2007-016533			
171	386071	Boreas # 15	2007-016534			
172	386072	Boreas # 16	2007-016535			
173	386073	Boreas # 17	2007-016536			
174	386074	Boreas # 18	2007-016537			
175	386075	Boreas # 19	2007-016538			
176	386076	Boreas # 20	2007-016539			
177	386077	Boreas # 21	2007-016540			
178	386078	Boreas # 22	2007-016541			
179	386079	Boreas # 23	2007-016542			
180	386080	Boreas # 24	2007-016543			
181	386081	Boreas # 25	2007-016544			
182	386082	Boreas # 26	2007-016545			
183	386083	Boreas # 27	2007-016546			
184	388558	Notus # 8	2007-020496			
189	396974	Tornado #19	2009	8010		
190	396975	Tornado #20	2009	8011		

RECEIVED
 PINAL STATE OFFICE
 PHOENIX, ARIZONA
 2010 AUG 14 P 1:30

*Located in Pinal
and Gila Counties

EXHIBIT A

No.	BLM Serial No. AMC	CLAIM NAME	Book/ Docket	Page	Amended	Township Range Section
					Recording Information	
191	396976	Tornado #21	2009	8012		
199	396984	Tornado #29	2009	8018		
200	396985	Tornado #30	2009	8019		
201	396986	Tornado #31	2009	8020		
202	396987	Tornado #32	2009	8021		
203	396988	Tornado #33	2009	8022		
204	396989	Tornado #34	2009	8023		
205	396990	Tornado #35	2009	8024		
206	396991	Tornado #36	2009	8025		
212	397002	Tornado #47	2009	8026		
213	397003	Tornado #48	2009	8027		
214	397004	Tornado #49	2009	8028		
215	397005	Tornado #50	2009	8029		
222	397012	Tornado #57	2009	8036		
223	397013	Tornado #58	2009	8037		
224	397014	Tornado #59	2009	8038		
225	397015	Tornado #60	2009	8039		
226	397016	Tornado #61	2009	8040		
227	397017	Tornado #62	2009	8041		
228	397018	Tornado #63	2009	8042		
229	397019	Tornado #64	2009	8043		
230	397020	Tornado #65	2009	8044		
231	397021	Tornado #66	2009	8045		
232	397022	Tornado #67	2009	8046		
233	397023	Tornado #68	2009	8047		
234	397024	Tornado #69	2009	8048		
235	397025	Tornado #70	2009	8049		
236	397026	Tornado #71	2009	8050		
237	397027	Tornado #72	2009	8051		
238	397028	Tornado #73	2009	8052		
239	397029	Tornado #74	2009	8053		
240	397030	Tornado #75	2009	8054		
241	397031	Tornado #76	2009	8055		
242	397032	Tornado #77	2009	8056		
243	397033	Tornado #78	2009	8057		
244	397034	Tornado #79	2009	8058		
245	397035	Tornado #80	2009	8059		
246	397036	Tornado #81	2009	8060		
247	397037	Tornado #82	2009	8061		
248	397038	Tornado #83	2009	8062		
249	397039	Tornado #84	2009	8063		

RECEIVED
 JIM A. STATE OFFICE
 2018 AUG 14 P 1:30
 PHOENIX, ARIZONA

EXHIBIT A

No.	BLM Serial No. AMC	CLAIM NAME	Book/ Docket	Page	Amended	Township Range Section
					Recording Information	
250	397040	Tornado #85	2009	8064		
251	397041	Tornado #86	2009	8065		
252	397042	Tornado #87	2009	8066		
253	397043	Tornado #88	2009	8067		
254	397044	Tornado #89	2009	8068		
255	397045	Tornado #90	2009	8069		
256	397046	Tornado #91	2009	8070		
257	397047	Tornado #92	2009	8071		
258	397048	Tornado #93	2009	8072		
259	397049	Tornado #94	2009	8073		
260	397050	Tornado #95	2009	8074		
261	397051	Tornado #96	2009	8075		
262	397052	Tornado #97	2009	8076		
263	397053	Tornado #98	2009	8077		
264	397054	Tornado #99	2009	8078		
265	397055	Tornado #100	2009	8079		
266	397056	Tornado #101	2009	8080		
267	397057	Tornado #102	2009	8081		
268	397058	Tornado #103	2009	8082		
269	397059	Tornado #104	2009	8083		
270	397060	Tornado #105	2009	8084		
271	397061	Tornado #106	2009	8085		
272	397062	Tornado #107	2009	8086		
273	397063	Tornado #108	2009	8087		
274	397064	Tornado #109	2009	8088		
275	397065	Tornado #110	2009	8089		
276	397066	Tornado #111	2009	8090		
277	397067	Tornado #112	2009	8091		
278	397068	Tornado #113	2009	8092		
279	397069	Tornado #114	2009	8093		
280	397070	Tornado #115	2009	8094		
281	397071	Tornado #116	2009	8095		
282	397072	Tornado #117	2009	8096		
283	397073	Tornado #118	2009	8097		
284	402000	Chilito 43	2010	11449		
285	402001	Chilito 42	2010	11450		
286	425941	Good Hope #5	2013	013701		
287	425942	Good Hope #9	2013	013702		
288	69887	Brick #1 (No One)	16	527		4S 15E 027
289	69888	Brick #2 No Two	16	527		4S 15E 028
290	69889	Brick #3 No Three	16	528		4S 15E 027

RECEIVED
 PINAL AZ STATE OFFICE
 1218 AUG 14 P 1:30
 PHOENIX, ARIZONA

EXHIBIT A

No.	BLM Serial No. AMC	CLAIM NAME	Book/ Docket	Page	Amended	Township Range Section
					Recording Information	
291	69890	Brick #4 (No Four)	16	528		4S 15E 027
292	69891	Brick No 5	16	597		4S 15E 028
293	69892	Brick No 6	16	597		4S 15E 022
294	69893	Brick No 7	39	336		4S 15E 027
295	69894	Brick No 8	39	337		4S 15E 022
296	69895	Brick #9 No Nine	16	529		4S 15E 027
297	69896	Brick #10 No Ten	16	529		4S 15E 028
298	69897	Brick No 11	39	338		4S 15E 028
299	69898	Brick No 12	39	339		4S 15E 027
300	69899	Lead Silver No 1	16	610		4S 15E 028
301	69900	Lead Silver No 2	16	611		4S 15E 028
302	69901	Lead Silver No 3	39	618		4S 15E 028/0
303	69902	Lead Silver No 4	16	611		4S 15E 033
304	69903	Lead Silver No 5	16	612		4S 15E 027
305	69904	Lead Silver #6	16	612		4S 15E 028
306	69905	Lead Silver No 7	16	612		4S 15E 028
309	430625	Chilito North 1	2015	002129		4S 15E 15/22
310	430626	Chilito North 2	2015	002130		4S 15E 15/22
311	430627	Chilito North 3	2015	002131		4S 15E 15
312	430628	Chilito North 4	2015	002132		4S 15E 15
313	430629	Chilito North 5	2015	002133		4S 15E 15
314	430630	Chilito North 6	2015	002134		4S 15E 15
315	430631	Chilito North 7	2015	002135		4S 15E 15
316	430632	Chilito North 8	2015	002136		4S 15E 15
317	430633	Chilito North 9	2015	002137		4S 15E 14/15
318	430634	Chilito North 10	2015	002138		4S 15E 14
319	430635	Chilito North 11	2015	002139		4S 15E 14
320	430636	Chilito North 12	2015	002140		4S 15E 14
321	430637	Chilito North 13	2015	002141		4S 15E 14
322	430638	Chilito North 14	2015	002142		4S 15E 14
323	430639	Chilito North 15	2015	002143		4S 15E 14
324	430640	Chilito North 16	2015	002144		4S 15E 14
325	430641	Chilito North 17	2015	002145		4S 15E 14
326	430642	Chilito North 18	2015	002146		4S 15E 14/15
327	430643	Chilito North 19	2015	002147		4S 15E 15
328	430644	Chilito North 20	2015	002148		4S 15E 15
329	430645	Chilito North 21	2015	002149		4S 15E 15
330	430646	Chilito North 22	2015	002150		4S 15E 15
331	430647	Chilito North 23	2015	002151		4S 15E 15
332	430648	Chilito North 24	2015	002152		4S 15E 15

RECEIVED
STATE OFFICE

EXHIBIT A

No.	BLM Serial No. AMC	CLAIM NAME	Book/ Docket	Page	Amended	Township Range Section
					Recording Information	
333	430649	Chilito North 25	2015	002153		4S 15E 15
334	430650	Chilito North 26	2015	002154		4S 15E 15
335	430651	Chilito North 27	2015	002155		4S 15E 15
336	430652	Chilito North 28	2015	002156		4S 15E 15
337	430653	Chilito North 29	2015	002157		4S 15E 15
338	430654	Chilito North 30	2015	002158		4S 15E 15
339	430655	Chilito North 31	2015	002159		4S 15E 15
340	430656	Chilito North 32	2015	002160		4S 15E 15
341	430657	Chilito North 33	2015	002161		4S 15E 15
342	430658	Chilito North 34	2015	002162		4S 15E 15
343	430659	Chilito North 35	2015	002163		4S 15E 14/15
344	430660	Chilito North 36	2015	002164		4S 15E 14
345	430661	Chilito North 37	2015	002165		4S 15E 14
346	430662	Chilito North 38	2015	002166		4S 15E 14
347	430663	Chilito North 39	2015	002167		4S 15E 14
348	430664	Chilito North 40	2015	002168		4S 15E 11/14
349	430665	Chilito North 41	2015	002169		4S 15E 11/14
350	430666	Chilito North 42	2015	002170		4S 15E 11/14
351	430667	Chilito North 43	2015	002171		4S 15E 10/11/14/15
352	430668	Chilito North 44	2015	002172		4S 15E 10/15
353	430669	Chilito North 45	2015	002173		4S 15E 10/15
354	430670	Chilito North 46	2015	002174		4S 15E 10/15
355	430671	Chilito North 47	2015	002175		4S 15E 10/15
356	430672	Chilito North 48	2015	002176		4S 15E 10/15
357	430673	Chilito North 49	2015	002177		4S 15E 10/15
358	430674	Chilito North 50	2015	002178		4S 15E 10/15
359	430675	Chilito North 51	2015	002179		4S 15E 10/15
360	430676	Chilito North 52	2015	002180		4S 15E 10
361	430677	Chilito North 53	2015	002181		4S 15E 10
362	430678	Chilito North 54	2015	002182		4S 15E 10
363	430679	Chilito North 55	2015	002183		4S 15E 10
364	430680	Chilito North 56	2015	002184		4S 15E 10
365	430681	Chilito North 57	2015	002185		4S 15E 10
366	430682	Chilito North 58	2015	002186		4S 15E 10
367	430683	Chilito North 59	2015	002187		4S 15E 10
368	430684	Chilito North 60	2015	002188		4S 15E 10
369	430685	Chilito North 61	2015	002189		4S 15E 11
370	430686	Chilito North 62	2015	002190		4S 15E 11
371	48339	COBRE HIERRO	48	194		4S 15E 26/27
372	48340	CUPRITE	48	195		4S 15E 023

PHOENIX, ARIZONA
 RECEIVED
 10/11/14

EXHIBIT A

No.	BLM Serial No. AMC	CLAIM NAME	Book/ Docket	Page	Amended	Township Range Section
					Recording Information	
→ 373	48341	EMERALD	48	195		4S 15E 027
└ 374	48343	LORRAINE	48	196		4S 10E 023/26
375	48344	LOGAN	48	196		4S 15E 23/26
376	48345	O'CARROLL	48	196		4S 15E 26
└ 377	48346	OLD HAYSEED	48	197		4S 15E 23/26
→ 378	48351	RINGTAIL SNORTER	48	198		4S 15E 22,23,26,27
→ 379	48353	WHISTLER	48	199		4S 15E 23
→ 380	48357	BLUE BIRD	48	22		4S 15E 23
└ 381	48363	TORNADO	49	15		4S 15E 26
└ 382	48364	BISCUIT	49	15		4S 15E 26
383	48365	SLEEPING BEAUTY	49	15		4S 15E 26
└ 384	48366	WILD WEST	49	14		4S 15E 26
└ 385	48367	MID WEST	49	14		4S 15E 26
└ 386	48370	QUARTZITE	48	27		4S 15E 23
└ 387	48371	PIRATE	48	27		4S 15E 26
└ 388	48372	JUNCTION	48	24		4S 15E 23
└ 389	48373	GRAND VIEW	48	24		4S 15E 26
→ 390	48387	SAMPLE	49	29		4S 15E 23/26
└ 391	48392	RATTLER	119	333		4S 15E 26/27
392	48393	RATTLER EXTENSION 1	273	708		4S 15E 26/27
393	48394	RATTLER EXTENSION 2	273	709		4S 15E 26/27
394	48395	RATTLER EXTENSION 3	273	710		4S 15E 26
395	48396	RATTLER EXTENSION 4	273	711		4S 15E 26
396	48397	RATTLER EXTENSION 5	273	712		4S 15E 26/27
397	48398	RATTLER EXTENSION 6	273	713		4S 15E 27
398	48399	RATTLER EXTENSION 7	273	714		4S 15E 26/27
└ 399	48400	FRACTION NO 2	244	24		4S 15E 23,26,27
→ 400	48329	Little Emma	48	180		4S 15E 23

RECEIVED
 PINAL COUNTY STATE OFFICE
 2018 AUG 14 PM 11:30
 P. J. RITONDA

*Located in Pinal and Gila Counties

EXHIBIT A

No.	BLM Serial No. AMC	CLAIM NAME	Book/ Docket	Page	Amended	Township Range Section
					Recording Information	
→ 401	48330	Pedro	48	181		4S 15E 23
→ 402	48336	Atlas No. 2	48	193		4S 15E 23

RECEIVED
R.M. AZ STATE OFFICE
2010 AUG 14 P 1:30
PHOENIX, ARIZONA

EXHIBIT A

ASARCO LLC and ASARCO INC.						
LODE CLAIMS AND MILLSITES LOCATED IN PINAL COUNTY, ARIZONA*						
RAY MINE						
No.	BLM Serial No. AMC	Claim Name	Book/Dkt No.	Page	Amended Recording Information	
1	1186	Teapot No. 11	850	617		
2	1187	Teapot No. 12	850	618		
3	69906	Silver-Lead No 8*	16	613		
4	69907	Lead-Silver #9*	41	1		
5	67025	Wedge No. 1	431	418		
6	67026	Adobe, Amended	52, Mines	493	372	493
7	67027	A Hunch No. 2, Amended	70, Mines	151	213	35
8	67028	A Hunch No. 3, Amended	70, Mines	488	213	36
9	67029	A Hunch No. 4 Amended	73, Mines	267	213	37
10	67030	A Hunch No. 5, Amended	73, Mines	268	213	38
11	67031	A Hunch No. 6, Amended	73, Mines	269	213	39
12	67032	A Hunch No. 7, Amended	78, Mines	241	213	40
13	67033	Canyon No. 6	364	200		
14	67035	Carnation	30, Mines	499		
15	67036	Chest	35, Mines	197		
16	67037	Chloride Gulch, Amended	15, Mines	219	36, Mines	5
17	67038	Combination, Amended	30, Mines	499	2008, 6497	
18	67039	Contact No. 3, Amended	32, Mines	531	2008, 6497	
19	67040	Copper Ace No. 1	264	537		
20	67041	Copper Ace No. 2	264	538		
21	67042	Copper Ace No. 3	264	539		
22	67043	Copper Ace No. 4	264	540		
23	67045	Copper Zone No. 4, Amended	24, Mines	543	372	491
24	67046	Copper Zone No. 5, Amended	24, Mines	544	372	492

RECEIVED
 PHOENIX, ARIZONA
 2010 APR 14 P 3:31
 21 M AZ STATE OFFICE

*Located in Pinal and Gila Counties

EXHIBIT A

No.	BLM Serial No. AMC	Claim Name	Book/Dkt No.	Page	Amended Recording Information	
25	67047	Happy Vale, Amended	35, Mines	421	2008-064973	
26	67048	Led, Amended	35, Mines	301	2008-064977	
27	67049	Major, Amended	32, Mines	531	2008-064974	
28	67050	Major No. 2	32, Mines	532		
29	67051	Major No. 3, Amended	32, Mines	533	2008-064976	
30	67052	Major No. 4, Amended	35, Mines	421	2008-064978	
31	67053	Major No. 5, Amended	46, Mines	26	2008-064979	
32	67054	Major No. 6, Amended	46, Mines	27	2008-064980	
33	67055	Mescal No. 1, Amended	188	564	193	425
34	67056	Mescal No. 2	188	565		
35	67057	Mescal No. 3	188	566		
36	67058	Mescal No. 4	188	567		
37	67059	Mescal No. 5	189	328		
38	67060	Mescal No. 6	188	568		
39	67061	Mescal No. 7	188	569		
40	67062	Mescal No. 8	189	55		
41	67063	Mescal No. 9	189	56		
42	67064	Mescal No. 10	189	57		
43	67065	Mescal No. 11	189	58		
44	67066	Mescal No. 12	189	59		
45	67067	Mescal No. 13	189	60		
46	67068	Mescal No. 14	189	61		
47	67069	Mescal No. 15	189	62		
48	67070	Mescal No. 16	189	329		
49	67071	Mescal No. 17	189	63		
50	67072	Mescal No. 18	189	199		
51	67073	Mescal No. 19	189	64		
52	67074	Mescal No. 20	189	65		
53	67075	Mescal No. 21	189	210		
54	67076	Mescal No. 22	189	201		
55	67077	Mescal No. 23	189	202		
56	67078	Mescal No. 24	189	203		
57	67079	Mescal No. 25	189	204		

*Located in Pinal
and Gila Counties

EXHIBIT A

No.	BLM Serial No. AMC	Claim Name	Book/Dkt No.	Page	Amended Recording Information	
58	67080	Mescal No. 26, Amended	189	205	194	528
59	67081	Mescal No. 27	194	529		
60	67082	Mescal No. 28	194	530		
61	67083	Mescal No. 29	194	531		
62	67084	Mescal No. 30	194	532		
63	67085	Mescal No. 31	194	533		
64	67086	Mescal No. 32	194	534		
65	67087	Mescal No. 33	194	535		
66	67088	Mescal No. 34	194	536		
67	67089	Mescal No. 35	194	537		
68	67090	Mescal No. 36	194	538		
69	67091	Mescal No. 37	194	539		
70	67092	Mescal No. 38	194	540		
71	67093	Mescal No. 39	194	541		
72	67094	Mescal No. 40	195	564		
73	67095	Mescal No. 41	195	565		
74	67096	Mescal No. 42	195	566		
75	67097	Mescal No. 43	197	230		
76	67098	Mescal No. 44	197	231		
77	67099	Mescal No. 45	197	232		
78	67100	Mescal No. 46	197	233		
79	67101	Mescal No. 47, Amended	197	234	1869	91
80	67103	Mescal No. 49, Amended	197	236	1869	14
81	67104	Mescal No. 50, Amended	195	562	1869	6
82	67105	Mescal No. 51	195	563		
83	67106	Mesquite No. 1	197	228		
84	67107	Mesquite No. 2	197	229		
85	67108	Odessa, Amended	35, Mines	422	2008-064981	
86	67109	Olive, Amended	35, Mines	198	2008-064982	
87	67110	Recall, Amended	35, Mines	198	2008-064984	
88	67111	Rustler No. 1	364	196		
89	67112	Rustler No. 2	364	197		
90	67113	Rustler No. 3	364	198		
91	67114	Rustler No. 4	364	199		

RECEIVED
 PINAL STATE OFFICE
 AUG 14 2008
 PHOENIX, ARIZONA
 1:31

EXHIBIT A

No.	BLM Serial No. AMC	Claim Name	Book/Dkt No.	Page	Amended Recording Information	
92	67115	Silverball (SilverBall), Amended	39, Mines	457	2008-064985	
93	67116	Silver King, Amended	31, Mines	495	2008-064983	
94	67117	Silver Lead	31, Mines	496		
95	67118	Silver Leaf (SilverLeap), Amended	31, Mines	497	2008-064986	
96	67119	Silver Leap No. 3, Amended	32, Mines	530	2008-064987	
97	67120	Silver Queen, Amended	31, Mines	496	2008-064988	
98	67121	Silver Threads, Amended	31, Mines	497	2008-064989	
99	67122	Star, Amended	31, Mines	494	2008-064990	
100	67123	Would be Expert, Amended	31, Mines	302	2008-064991	
101	67124	Erman No. 1, Amended	537	209	974	163
102	67125	Erman No. 2, Amended	537	210	974	165
103	67126	Erman No. 3, Amended	537	211	974	167
104	67127	Erman No. 4, Amended	537	212	974	169
105	67128	Erman No. 5, Amended	537	213	974	171
106	67129	Erman No. 6, Amended	537	214	974	173
107	67130	Erman No. 7, Amended	537	215	974	175
108	67131	Erman No. 8, Amended	537	216	974	177
109	67132	Erman No. 9, Amended	537	217	974	179
110	67133	Erman No. 10, Amended	537	218	974	181
111	67134	Erman No. 11, Amended	537	219	974	183
112	67135	Erman No. 12, Amended	537	220	974	185

*Located in Pinal
and Gila Counties

EXHIBIT A

No.	BLM Serial No. AMC	Claim Name	Book/Dkt No.	Page	Amended Recording Information	
113	67136	Erman No. 13, Amended	537	221	974	187
114	67137	Erman No. 14, Amended	537	222	974	189
115	67138	Erman No. 15, Amended	537	223	974	191
116	67139	Erman No. 16, Amended	537	224	974	193
117	67140	Erman No. 17, Amended	537	225	974	195
118	67141	Erman No. 18, Amended	537	226	974	197
119	67142	Erman No. 19, Amended	537	227	974	199
120	67143	Erman No. 20, Amended	537	228	974	201
121	67144	Erman No. 21, Amended	537	229	974	203
122	67145	Erman No. 22, Amended	537	230	974	205
123	67146	Erman No. 23, Amended	537	231	974	207
124	67147	Erman No. 24, Amended	537	232	974	- 209
125	67148	Erman No. 25, Amended	537	233	974	211
126	67149	Erman No. 26, Amended	537	234	974	213
127	67150	Erman No. 27, Amended	537	235	974	215
128	67151	Erman No. 28, Amended	537	236	974	217
129	67152	Erman No. 29, Amended	537	237	974	219
130	67153	Erman No. 30, Amended	542	378	974	221
131	67154	Erman No. 31, Amended	542	379	974	223
132	67155	River No. 4	673	389		
133	67156	River No. 5	673	390		
134	67157	River No. 6	673	391		
135	67158	River No. 7	673	392		
136	67159	River No. 8	673	393		

RECEIVED
 PINAL STATE OFFICE
 2018 AUG 17 11:31 AM
 PHOENIX, ARIZONA

EXHIBIT A

No.	BLM Serial No. AMC	Claim Name	Book/Dkt No.	Page	Amended Recording Information	
137	67160	River No. 9	673	394		
138	67161	River No. 13	673	398		
139	67162	River No. 14	673	399		
140	67163	River No. 15	673	400		
141	67164	River No. 16	673	401		
142	67165	River No. 17	673	402		
143	67166	River No. 18	673	403		
144	67167	River No. 22	673	404		
145	67168	River No. 23	673	405		
146	67169	River No. 24	673	406		
147	67170	River No. 25	673	407		
148	67171	River No. 26	673	408		
149	67172	River No. 27	673	409		
150	67173	Southern No. 1	297	230		
151	67174	Southern No. 2	297	231		
152	67175	Southern No. 3	297	232		
153	67176	Southern No. 4	297	233		
154	67177	Southern No. 5, Amended	297	234	1869	940-941
155	67178	Southern No. 6, Amended	297	235	1869	942-943
156	67179	Southern No. 7	334	532		
157	67180	Southern No. 8, Amended	334	533	1869	944-945
158	67181	Ray Southern 1, Amended	47, Mines	462	2008-093768	
159	67182	Ray Southern 5, Amended	47, Mines	463	1869	918-919
160	67183	Ray Southern 6, Amended	47, Mines	464	1869	920-921
161	67184	Ray Southern 7, Amended	47, Mines	465	1869	922-923
162	67187	Ray Southern 10, Amended	47, Mines	468	1869	924-925
163	67188	Ray Southern 11, Amended	47, Mines	469	297	236
164	67189	Ray Southern 12, Amended	47, Mines	470	1869	926-927
165	67193	Ray Southern 16	55, Mines	355		
166	67195	Ray Southern 17, Amended	56, Mines	527	1869	934-935

*Located in Pinal and Gila Counties

EXHIBIT A

No.	BLM Serial No. AMC	Claim Name	Book/Dkt No.	Page	Amended Recording Information	
167	67196	Ray Southern 39, Amended, Reamended	155	134	.360 1869	522 636-637
168	67197	Ray Southern 40, Amended, Reamended	155	86	360 1869	523 938-939
169	67198	Ray Southern 41, Amended	155	87	360	524
170	67199	Ray Southern 42, Amended	158	88	360	525
171	67249	Bur No. 1, Amended	719	609	974	225
172	67250	Bur No. 2, Amended	719	610	974	227
173	67251	Bur No. 3, Amended	719	611	974	229
174	67252	Bur No. 4, Amended	719	612	974	231
175	67253	Bur No. 5, Amended	719	613	974	233
176	67254	Bur No. 6, Amended	719	614	974	235
177	67255	Bur No. 7, Amended	719	615	974	237
178	67256	Bur No. 8, Amended	719	616	974	239
179	67257	Bur No. 9, Amended	719	617	974	241
180	67258	Bur No. 10, Amended, Reamended	719	618	974 1890	243 405-406
181	67259	Bur No. 11, Amended	719	619	974	245
182	67260	Bur No. 12, Amended, Reamended	719	620	974 1890	247 407-408
183	67261	Bur No. 13, Amended	719	621	974	249
184	67262	Bur No. 14, Amended, Reamended	719	622	974 1890	251 409-410
185	67263	Bur No. 15, Amended	719	623	974	253
186	67264	Bur No. 16, Amended, Reamended	719	624	974 1890	255 411-412
187	67265	Bur No. 17, Amended, Reamended	719	625	974 1890	257 413-414

RECEIVED
 PINAL AND GILA COUNTIES
 PHOENIX, ARIZONA
 21 M AZ STATE OFFICE

EXHIBIT A

No.	BLM Serial No. AMC	Claim Name	Book/Dkt No.	Page	Amended Recording Information	
188	67266	Bur No. 18, Amended, Reamended	719	626	974 1890	259 415-416
189	67267	Bur No. 19, Amended, Reamended	719	627	974 1890	261 417-418
190	67268	Bur No. 20, Amended, Reamended	719	628	974 1890	263 419-420
191	67269	Bur No. 22, Amended, Reamended	719	630	974 1869	265 946-947
192	67271	Bur No. 24, Amended, Reamended	719	632	974 1869	269 948-949
193	67273	Bur No. 26, Amended, Reamended	719	634	974 1869	273 950-951
194	67275	Bur No. 28, Amended, Reamended	719	636	974 1869	277 952-953
195	67277	Bur No. 30, Amended, Reamended	719	638	974 1869	281 954-955
196	67278	Bur No. 31, Amended	719	639	974	283
197	67279	Bur No. 32, Amended, Reamended	719	640	974 1869	285 956-957
198	67280	Bur No. 33, Amended	719	641	974	287
199	67281	Bur No. 34, Amended, Reamended	719	642	974 1869	289 970-971
200	67284	Bur No. 37, Amended	719	645	974	295
201	67286	Bur No. 39, Amended	719	647	974	299
202	67287	Bur No. 40, Amended, Reamended	719	648	974 1869	301 978-979
203	67288	Bur No. 41, Amended	719	649	974	303

*Located in Pinal
and Gila Counties

EXHIBIT A

No.	BLM Serial No. AMC	Claim Name	Book/Dkt No.	Page	Amended Recording Information	
204	67289	Bur No. 43, Amended	720	591	974	305
205	67290	Bur No. 45, Amended	719	651	974	307
206	67291	Bur No. 46, Amended	719	652	974	309
207	67292	Bur No. 47, Amended	719	653	974	311
208	67293	Bur No. 48, Amended	719	654	974	313
209	67294	Bur No. 49, Amended	719	655	974	315
210	67295	Bur No. 50, Amended	719	656	974	317
211	67296	Bur No. 51, Amended, Reamended	719	657	974 1890	319 421-422
212	67297	Bur No. 52, Amended	719	658	974	321
213	67298	Bur No. 53, Amended, Reamended	719	659	974 1890	323 423-424
214	67299	Bur No. 54, Amended	719	660	974	325
215	67300	Bur No. 55, Amended, Reamended	719	661	974 1890	327 425-426
216	67301	Bur No. 56, Amended	719	662	974	329
217	67302	Bur No. 57, Amended, Reamended	719	663	974 1890	331 427-428
218	67303	Bur No. 58, Amended	719	664	974	333
219	67304	Bur No. 59, Amended, Reamended	719	665	974 1890	335 429-430
220	67305	Bur No. 60, Amended, Reamended	719	666	974 1890	337 431-432
221	67306	Bur No. 61, Amended, Reamended	719	667	974 1890	339 433-434

RECEIVED
 PINAL COUNTY ARIZONA
 AUG 1 2018
 1:52 PM
 STATE OFFICE

EXHIBIT A

No.	BLM Serial No. AMC	Claim Name	Book/Dkt No.	Page	Amended Recording Information	
222	67307	Bur No. 62, Amended, Reamended	719	668	974 1890	341 435-436
223	67308	Bur No. 63, Amended, Reamended	719	669	974 1890	343 437-438
224	67309	Bur No. 64, Amended, Reamended	719	670	974 1890	345 439-440
225	67310	Bur No. 65, Amended, Reamended	719	671	974 1890	347 441-442
226	67311	Bur No. 66, Amended	719	672	974	349
227	67312	Bur No. 67, Amended, Reamended	719	673	974 1890	351 443-444
228	67313	Bur No. 68, Amended	719	674	974	353
229	67314	Bur No. 69, Amended, Reamended	719	675	974 1890	355 445-446
230	67315	Bur No. 71, Amended	719	677	974	357
231	67316	Bur No. 73, Amended	719	679	974	359
232	67317	Bur No. 75, Amended	719	681	974	361
233	67318	Bur No. 77, Amended, Reamended	719	683	974 1869	363 980-981
234	67321	Bur No. 83, Amended, Reamended	719	689	974 1869	369 984-985
235	67322	Bur No. 86, Amended	719	690	974	371
236	67323	Bur No. 87, Amended	719	691	974	373
237	67324	Bur No. 88, Amended	719	692	974	375
238	67325	Bur No. 89, Amended	719	693	974	377

*Located in Pinal
and Gila Counties

EXHIBIT A

No.	BLM Serial No. AMC	Claim Name	Book/Dkt No.	Page	Amended Recording Information	
239	67326	Bur No. 90, Amended	719	694	974	379
240	67327	Bur No. 91, Amended	719	695	974	381
241	67328	Bur No. 92, Amended	719	696	974	383
242	67329	Bur No. 93, Amended	719	697	974	385
243	67330	Bur No. 94, Amended	719	698	974	387
244	67331	Bur No. 95, Amended	719	699	974	389
245	67332	Bur No. 116, Amended	719	718	974	391
246	67333	Bur No. 117, Amended	719	719	974	393
247	67334	Bur No. 118, Amended	719	720	974	395
248	67335	Bur No. 119, Amended	719	721	974	397
249	67336	Bur No. 120, Amended	719	722	974	399
250	67337	Bur No. 121, Amended	719	723	974	401
251	67338	Bur No. 122, Amended	719	724	974	403
252	67339	Bur No. 123, Amended	719	725	974	405
253	67340	Bur No. 124, Amended	719	726	974	407
254	67341	Bur No. 125, Amended	719	727	974	409
255	67342	Bur No. 126, Amended	719	728	974	411
256	67343	Bur No. 127, Amended	719	729	974	413
257	67344	Bur No. 128, Amended	719	730	974	415
258	67345	Bur No. 129, Amended	719	731	974	417
259	67346	Bur No. 130, Amended	719	732	974	419
260	67349	Belgravia No. 1	536	29		

RECEIVED
 PINAL STATE OFFICE
 PHOENIX, ARIZONA
 AUG 14 1932

EXHIBIT A

No.	BLM Serial No. AMC	Claim Name	Book/Dkt No.	Page	Amended Recording Information	
261	67350	Belgravia No. 2	536	30		
262	67351	Belgravia No. 3	536	31		
263	67352	Belgravia No. 4	536	32		
264	67353	Belgravia No. 5	536	33		
265	67354	Belgravia No. 6	536	34		
266	67355	Belgravia No. 7	536	35		
267	67356	Belgravia No. 8	536	36		
268	67357	Belgravia No. 9	536	37		
269	67358	Belgravia No. 10	536	38		
270	67359	Belgravia No. 11	536	39		
271	67360	Belgravia No. 12	536	40		
272	67361	Belgravia No. 13	536	41		
273	67362	Belgravia No. 14	536	42		
274	67363	Belgravia No. 15	536	43		
275	67364	Belgravia No. 16	536	44		
276	67365	Livingston No. 2	133	196		
277	67366	New Year No. 3	57, Mines	575		
278	67367	New Year No. 4	57, Mines	576		
279	67368	New Year No. 5	57, Mines	577		
280	67369	New Year No. 6	57, Mines	578		
281	67370	New Year No. 7	57, Mines	579		
282	67371	New Year No. 8	57, Mines	580		
283	67372	New Year No. 9	57, Mines	581		
284	67373	Portland 5	683	163		
285	67374	Portland 6	683	164		
286	67375	Portland 7	683	166		
287	67376	Portland No. 8	720	592		
288	67377	Portland No. 9	720	593		
289	67378	Portland No. 10	720	594		
290	67379	Portland No. 11	720	595		
291	67380	Portland No. 12	720	596		
292	67381	Portland No. 13	720	597		
293	67382	Portland No. 14	720	598		
294	67383	Portland No. 15	720	599		

*Located in Pinal
and Gila Counties

EXHIBIT A

No.	BLM Serial No. AMC	Claim Name	Book/Dkt No.	Page	Amended Recording Information	
295	67384	Portland No. 16	720	600		
296	67385	Teapot No. 1	834	692		
297	67386	Teapot No. 2	834	693		
298	67387	Teapot No. 3	834	694		
299	67388	Teapot No. 4	834	695		
300	67389	Teapot No. 5	834	696		
301	67390	Teapot No. 6	834	697		
302	67391	Teapot No. 7	834	698		
303	67392	Teapot No. 8	834	699		
304	67393	Teapot No. 9	834	700		
305	67394	Teapot No. 10	834	701		
306	67395	Red Hills No. 1, Amended	129	129	152	393
307	67396	Red Hills No. 2, Amended	129	130	152	394
308	67397	Red Hills No. 3, Amended	129	131	152	395
309	67398	Red Hills No. 4, Amended	129	132	491	46
310	67399	Red Hills No. 5, Amended	129	133	491	47
311	67400	Red Hills No. 6	129	134		
312	67401	Red Hills No. 7	129	135		
313	67402	Red Hills No. 8	133	195		
314	67403	Red Hills No. 9, Amended	129	137	132	177
315	67404	Red Hills No. 11, Amended	129	139	132	
316	67405	Red Hills Fraction	487	394		
317	67406	Red Bluff	495	504		
318	67407	West No. 1	520	971		
319	67408	West No. 2	520	972		
320	67409	West No. 3	520	973		
321	67410	West No. 4	520	974		
322	67411	West No. 5	520	975		
323	67412	West No. 6	520	976		
324	67413	West No. 7	520	977		
325	67414	West No. 8	520	978		
326	67415	West No. 9	520	979		
327	67416	West No. 10	520	980		
328	67417	West No. 11	520	981		
329	67418	West No. 12	520	982		

RECEIVED
 21 M AZ STATE OFFICE
 PHOENIX, ARIZONA
 12 2018 AUG 14 P 1:32

EXHIBIT A

No.	BLM Serial No. AMC	Claim Name	Book/Dkt No.	Page	Amended Recording Information	
330	67419	West No. 13	520	983		
331	67420	West No. 14	520	984		
332	67421	West No. 15	520	985		
333	67422	West No. 16	520	986		
334	67423	West No. 17	520	987		
335	67424	West No. 18	520	988		
336	67425	West No. 19	520	989		
337	67426	West No. 20	520	990		
338	67427	West No. 21	520	991		
339	67428	Blue Hills No. 1	280	374		
340	67429	Blue Hills No. 2	280	375		
341	67430	Blue Hills No. 3	280	376		
342	67431	Blue Hills No. 4	280	377		
343	67432	Blue Hills No. 5	280	378		
344	67433	Blue Hills No. 6	280	379		
345	67434	Blue Hills No. 7	280	380		
346	67435	Blue Hills No. 8	280	381		
347	67436	Blue Hills No. 9	280	382		
348	67437	Blue Hills No. 10	280	383		
349	67438	Blue Hills No. 11	280	384		
350	67439	Blue Hills No. 12	280	385		
351	67441	Ray No. 2	545	102		
352	67443	Ray No. 4	545	104		
353	67444	Ray No. 5	545	105		
354	67445	Ray No. 6	545	106		
355	67446	Ray No. 7	545	107		
356	67447	Ray No. 8	545	108		
357	67448	Ray No. 9	545	109		
358	67449	Ray No. 10	545	110		
359	67450	Ray No. 11	545	111		
360	67451	Ray No. 12	545	112		
361	67452	Ray No. 13	545	113		
362	67453	Ray No. 14	545	114		
363	67454	Ray No. 15	552	367		
364	67455	Ray No. 16	545	116		
365	67456	Ray No. 17	545	117		
366	67457	Ray No. 18	545	118		
367	67459	Ray No. 20	545	120		
368	67460	Ray No. 21	545	121		
369	67461	Ray No. 22	552	381		
370	67462	Ray No. 23	545	122		

*Located in Pinal
and Gila Counties

EXHIBIT A

No.	BLM Serial No. AMC	Claim Name	Book/Dkt No.	Page	Amended Recording Information
371	67463	Ray No. 24	552	382	
372	67464	Ray No. 25	545	123	
373	67465	Ray No. 26	552	383	
374	67466	Ray No. 27	545	124	
375	67467	Ray No. 28	552	384	
376	67468	Ray No. 29	545	125	
377	67469	Ray No. 30	552	385	
378	67470	Ray No. 31	552	386	
379	67471	Ray No. 32	552	387	
380	67472	Ray No. 33	552	388	
381	67473	Ray No. 34	552	389	
382	67474	Ray No. 35	545	126	
383	67475	Ray No. 36	545	127	
384	67476	Ray No. 37	545	128	
385	67477	Ray No. 38	545	129	
386	67478	Ray No. 39	545	130	
387	67479	Ray No. 40	545	131	
388	67480	Ray No. 41	545	132	
389	67481	Ray No. 42	545	133	
390	67482	Ray No. 43	552	390	
391	67483	Ray No. 44	552	391	
392	67484	Ray No. 45	552	392	
393	67485	Ray No. 46	552	393	
394	67486	Ray No. 47	552	394	
395	67487	Ray No. 48	552	395	
396	67488	Ray No. 49	546	444	
397	67489	Ray No. 50	546	445	
398	67490	Ray No. 51	546	446	
399	67491	Ray No. 52	546	447	
400	67492	Ray No. 53	546	448	
401	67493	Ray No. 54	546	449	
402	67494	Ray No. 55	546	450	
403	67495	Ray No. 56	546	451	
404	67496	Ray No. 57	546	452	
405	67497	Ray No. 58	546	453	
406	67498	Ray No. 59	546	454	
407	67499	Ray No. 60	552	396	
408	67500	Ray No. 61	548	185	
409	67501	Ray No. 62	548	186	
410	67502	Ray No. 63	548	187	
411	67503	Ray No. 64	548	188	

RECEIVED
 PINAL STATE OFFICE
 2010 AUG 14 P 11 32
 PHOENIX, ARIZONA

EXHIBIT A

No.	BLM Serial No. AMC	Claim Name	Book/Dkt No.	Page	Amended Recording Information
412	67504	Ray No. 65	548	189	
413	67505	Ray No. 66	548	190	
414	67506	Ray No. 67	548	191	
415	67507	Ray No. 68	548	192	
416	67508	Ray No. 69	548	193	
417	67509	Ray No. 70	548	194	
418	67510	Ray No. 71	548	195	
419	67511	Ray No. 72	548	196	
420	67512	Ray No. 73	552	370	
421	67513	Ray No. 74	552	371	
422	67514	Ray No. 75	552	372	
423	67515	Ray No. 76	552	373	
424	67516	Ray No. 77	552	374	
425	67517	Ray No. 78	552	375	
426	67518	Ray No. 79	552	376	
427	67519	Ray No. 80	552	377	
428	67520	Ray No. 81	552	378	
429	67521	Ray No. 82	552	379	
430	67522	Ray No. 83	552	380	
431	67523	Ray No. 84	758	967	
432	67524	Ray No. 85	758	968	
433	67525	Ray No. 86	758	969	
434	67526	Ray No. 87	758	970	
435	67527	Ray No. 88	758	971	
436	67528	Ray No. 89	758	972	
437	67529	Ray No. 90	758	973	
438	67530	Ray No. 91	758	974	
439	67531	Ray No. 92	758	975	
440	67532	Ray No. 93	758	976	
441	67533	Ray No. 94	758	977	
442	67534	Ray No. 95	758	978	
443	67535	Ray No. 96	758	979	
444	67536	Ray No. 97	758	980	
445	67538	Ray No. 99	785	780	
446	67539	Ray No. 100	785	781	
447	67540	Ray No. 101	785	782	
448	138158	Pat No. 1	1076	304	
449	138159	Pat No. 2	1076	306	
450	138160	Pat No. 3	1076	308	
451	138161	Pat No. 4	1076	310	
452	138162	Nat No. 1	1075	699-700	

*Located in Pinal
and Gila Counties

EXHIBIT A

No.	BLM Serial No. AMC	Claim Name	Book/Dkt No.	Page	Amended Recording Information
453	138163	Nat No. 2	1075	701-702	
454	138164	Nat No. 3	1075	703-704	
455	138165	Nat No. 4	1075	705-706	
456	141524	RMD No. 39	1083	493	
457	141525	RMD No. 40	1083	495	
458	141526	RMD No. 41	1083	497	
459	141527	RMD No. 42	1083	499	
460	141528	RMD No. 43	1083	501	
461	141529	RMD No. 44	1083	503	
462	141530	RMD No. 45	1083	505	
463	141531	RMD No. 46	1083	507	
464	141532	RMD No. 47	1083	509	
465	141533	RMD No. 48	1083	511	
466	141534	RMD No. 49	1083	513	
467	141535	RMD No. 50	1083	515	
468	141536	RMD No. 51	1083	517	
469	141537	RMD No. 52	1083	519	
470	141538	RMD No. 53	1083	521	
471	141539	RMD No. 54	1083	523	
472	141540	RMD No. 55	1083	525	
473	141541	RMD No. 56	1083	527	
474	141542	RMD No. 57	1083	529	
475	141543	RMD No. 58	1083	531	
476	141544	RMD No. 59	1083	533	
477	141545	RMD No. 60	1083	535	
478	141546	RMD No. 61	1083	537	
479	141547	RMD No. 62	1083	539	
480	141548	RMD No. 63	1083	541	
481	141549	RMD No. 64	1083	543	
482	141550	RMD No. 65	1083	545	
483	141551	RMD No. 66	1083	547	
484	141552	RMD No. 67	1083	549	
485	141553	RMD No. 68	1083	551	
486	141554	RMD No. 69	1083	553	
487	141555	RMD No. 70	1083	555	
488	141622	RMD No. 137	1083	689	
489	141623	RMD No. 138	1083	691	
490	253275	Buckeye 3	1359	963	
491	253276	Buckeye 4	1359	965	
492	253277	Buckeye 5	1359	967	
493	253278	Buckeye 10	1359	969	

RECEIVED
 PIM AZ STATE OFFICE
 PHOENIX, ARIZONA
 2010 AUG 14 P 11 32

EXHIBIT A

No.	BLM Serial No. AMC	Claim Name	Book/Dkt No.	Page	Amended Recording Information	
494	253279	Somnambulant 1	1360	35		
495	253280	Somnambulant 2	1360	37		
496	253281	Somnambulant 3	1360	39		
497	253282	Somnambulant 4	1360	41		
498	253283	Somnambulant 5	1360	43		
499	253284	Somnambulant 6	1360	45		
500	253285	Somnambulant 7	1360	47		
501	253286	Somnambulant 8	1360	49		
502	253287	Somnambulant 9	1360	51		
503	253288	Somnambulant 10	1360	53		
504	253289	Somnambulant 11	1360	55		
505	253290	Somnambulant 12	1360	57		
506	253291	Somnambulant 13	1360	59		
507	253292	Somnambulant 14	1360	61		
508	253293	Sue 37	1360	63		
509	253294	Sue 38, Amended	1360	65	1381	883
510	253295	Sue 39	1360	67		
511	253296	Sue 40, Amended	1360	69	1381	885
512	253297	Sue 41, Amended	1360	71	1381	887
513	253298	Sue 42, Amended	1360	73	1381	889
514	253299	Sue 43, Amended	1360	75	1381	891
515	253300	Sue 44	1360	77		
516	253301	Sue 45, Amended	1360	79	1381	893
517	253302	Sue 46	1360	81		
518	253303	Sue 48	1360	83		
519	253304	Sue 49	1360	85		
520	253305	Sue 50	1360	87		
521	253306	Sue 51	1360	89		
522	253307	Sue 52	1360	91		
523	253308	Sue 53	1360	93		
524	253309	Sue 54	1360	95		
525	253310	Sue 55	1360	97		
526	253311	Sue 56	1360	99		
527	253312	Sue 57	1360	101		
528	253313	Sue 58	1360	103		
529	253314	Sue 59	1360	105		
530	253315	Sue 60	1360	107		
531	253316	Sue 61	1360	109		
532	253317	Sue 62	1360	111		
533	253318	Sue 63	1360	113		
534	253319	Sue 64	1360	115		

*Located in Pinal
and Gila Counties

EXHIBIT A

No.	BLM Serial No. AMC	Claim Name	Book/Dkt No.	Page	Amended Recording Information
535	253321	Sue 66	1360	119	
536	253322	Sue 67	1360	121	
537	253324	Sue 69	1360	125	
538	253326	Sue 71	1360	129	
539	253327	Sue 72	1360	131	
540	253328	Sue 73	1360	133	
541	253329	Sue 74	1360	135	
542	253330	Sue 75	1360	137	
543	253331	Sue 76	1360	139	
544	253332	Sue 77	1360	141	
545	253333	Sue 78	1360	143	
546	253334	Sue 79	1360	145	
547	253335	Sue 80	1360	147	
548	253336	Sue 81	1360	149	
549	253337	Sue 82	1360	151	
550	253338	Sue 83	1360	153	
551	253339	Sue 84	1360	155	
552	253340	Sue 85	1360	157	
553	253341	Sue 86	1360	159	
554	253342	Sue 87	1360	161	
555	253343	Sue 88	1360	163	
556	253344	Sue 89	1360	165	
557	253345	Sue 90	1360	167	
558	253346	Sue 91	1360	169	
559	253347	Sue 92	1360	171	
560	253348	Sue 93	1360	173	
561	253349	Sue 94	1360	175	
562	253350	Sue 95	1360	177	
563	253351	Sue 96	1360	179	
564	253352	Sue 97	1360	181	
565	253353	Sue 98	1360	183	
566	253354	Sue 99	1360	185	
567	253355	Sue 100	1360	187	
568	253356	Sue 101	1360	189	
569	253357	Sue 102	1360	191	
570	253358	Sue 103	1360	193	
571	253359	Sue 104	1360	195	
572	253360	Sue 105	1360	197	
573	253361	Sue 116	1360	199	
574	253362	Sue 117	1360	201	
575	253363	Sue 118	1360	203	

→

RECEIVED
 PINAL STATE OFFICE
 PHOENIX, ARIZONA
 2018 AUG 14 P 11 32

EXHIBIT A

No.	BLM Serial No. AMC	Claim Name	Book/Dkt No.	Page	Amended Recording Information	
576	253364	Sue 119	1360	205		
577	253365	Sue 201	1360	207		
578	253366	TW 12	1360	241		
579	253367	TW 13	1360	243		
580	253368	TW 14, Amended	1360	245	1381	901
581	253369	TW 15	1360	247		
582	253370	TW 16	1360	249		
583	253371	TW 17	1360	251		
584	253372	TW 18	1360	253		
585	253373	TW 19	1360	255		
586	253374	TW 20	1360	257		
587	253375	TW 21	1360	259		
588	253376	TW 22	1360	261		
589	253377	TW 23	1360	263		
590	253378	TW 24	1360	265		
591	253379	TW 25	1360	267		
592	253380	TW 26	1360	269		
593	253381	TW 29	1360	271		
594	253382	TW 30	1360	273		
595	253383	TW 31	1360	275		
596	253384	TW 32	1360	277		
597	253385	TW 33	1360	279		
598	253386	TW 34	1360	281		
599	253387	TW 35	1360	283		
600	253388	TW 36	1360	285		
601	253389	TW 37	1360	287		
602	253390	TW 38	1360	289		
603	253391	TW 39	1360	291		
604	253392	TW 40	1360	293		
605	253393	TW 41	1360	295		
606	253394	TW 42	1360	297		
607	253395	TW 43	1360	299		
608	253396	TW 44	1360	301		
609	253397	TW 45	1360	303		
610	253398	TW 46	1360	305		
611	253399	TW 47	1360	307		
612	253400	TW 48	1360	309		
613	253401	TW 49	1360	311		
614	253402	TW 50	1360	313		
615	253403	TW 51	1360	315		
616	253404	TW 52	1360	317		

*Located in Pinal
and Gila Counties

EXHIBIT A

No.	BLM Serial No. AMC	Claim Name	Book/Dkt No.	Page	Amended Recording Information	
617	253405	TW 53	1360	319		
618	253406	TW 54	1360	321		
619	253407	TW 55	1360	323		
620	253408	TW 56	1360	325		
621	253409	TW 57	1360	327		
622	253410	TW 58	1360	329		
623	253411	TW 59	1360	331		
624	253412	TW 60	1360	333		
625	253413	TW 61	1360	335		
626	253414	TW 62	1360	337		
627	253415	TW 63	1360	339		
628	253416	TW 64	1360	341		
629	253417	TW 65	1360	343		
630	253418	TW 66	1360	345		
631	253419	TW 67	1360	347		
632	253420	TW 68	1360	349		
633	253421	TW 69	1360	351		
634	253422	TW 70	1360	353		
635	253423	TW 71	1360	355		
636	253424	TW 72	1360	357		
637	253425	TW 73	1360	359		
638	253426	TW 74	1360	361		
639	253427	TW 75	1360	363		
640	253428	TW 102	1360	365		
641	253429	TW 103	1360	367		
642	253430	TW 104	1360	369		
643	253456	Copper Butte 20	1359	975		
644	253457	Copper Butte 21	1359	977		
645	253460	Terra 1	1360	209		
646	253461	Terra 2, Amended	1360	211	1381	
647	253462	Terra 3	1360	213		
648	253463	Terra 4	1360	215		
649	253464	Terra 5	1360	217		
650	253467	Terra 8	1360	223		
651	253468	Terra 9	1360	225		
652	253469	Terra 10	1360	227		
653	253470	Terra 11	1360	229		
654	253471	Terra 12	1360	231		
655	253472	Terra 13	1360	233		
656	253473	Terra 14, Amended	1360	235	1381	897

RECEIVED
 PINAL STATE OFFICE
 2015 AUG 14 P 1:32
 PHOENIX, ARIZONA

EXHIBIT A

No.	BLM Serial No. AMC	Claim Name	Book/Dkt No.	Page	Amended Recording Information	
					1381	899
657	253474	Terra 15, Amended	1360	237		
658	253475	Terra 16	1360	239		
659	253476	Walnut Canyon 1	1360	295		
660	253477	Walnut Canyon 2	1360	393		
661	253478	Walnut Canyon 3	1360	391		
662	253479	Walnut Canyon 4	1360	389		
663	253480	Walnut Canyon 5	1360	387		
664	253481	Walnut Canyon 6	1360	385		
665	253482	Walnut Canyon 7	1360	383		
666	253483	Walnut Canyon 8	1360	381		
667	253485	Walnut Canyon 14	1360	377		
668	253486	Walnut Canyon 15	1360	375		
669	253487	Walnut Canyon 18	1360	373		
670	253488	Walnut Canyon 19	1360	371		
671	277468	AX-A No. 1	1487	178-179		
672	277469	AX-A No. 2	1487	180-181		
673	277470	AX-A No. 3	1487	182-183		
674	277471	AX-A No. 4	1487	184-185		
675	277472	AX-A No. 5	1487	186-187		
676	277474	AX-A No. 7	1487	190-191		
677	277498	AX-A No. 31	1487	074-075		
678	277499	AX-A No. 32	1487	076-077		
679	277500	AX-A No. 33	1487	078-079		
680	277501	AX-A No. 34	1487	080-081		
681	277503	AX-A No. 36	1487	084-085		
682	277505	AX-A No. 38	1487	088-089		
683	277507	AX-A No. 40	1487	092-093		
684	277522	AX-A No. 55	1487	122-123		
685	277523	AX-A No. 56	1487	124-125		
686	277524	AX-A No. 57	1487	126-127		
687	277525	AX-A No. 58	1487	128-129		
688	277526	AX-A No. 59	1487	130-131		
689	277527	AX-A No. 60	1487	132-133		
690	277528	AX-A No. 61	1487	134-135		
691	277529	AX-A No. 62	1487	136-137		
692	277530	AX-A No. 63	1487	138-139		
693	277531	AX-A No. 64	1487	140-141		
694	277532	AX-A No. 65	1487	142-143		
695	277533	AX-A No. 66	1487	144-145		
696	277534	AX-A No. 67	1487	146-147		
697	277535	AX-A No. 68	1487	148-149		

*Located in Pinal
and Gila Counties

EXHIBIT A

No.	BLM Serial No. AMC	Claim Name	Book/Dkt No.	Page	Amended Recording Information
698	277536	AX-A No. 69	1487	150-151	
699	277537	AX-A No. 70	1487	152-153	
700	277538	AX-A No. 71	1487	154-155	
701	277540	AX-A No. 73	1487	158-159	
702	277542	AX-A No. 75	1487	162-163	
703	277544	AX-A No. 77	1487	166-167	
704	277550	AXER No. 1	1487	238-239	
705	277551	AXER No. 2	1487	240-241	
706	277552	AXER No. 3	1487	242-243	
707	277553	AXER No. 4	1487	244-245	
708	277554	AXER No. 5	1487	246-247	
709	277555	AXER No. 6	1487	248-249	
710	277556	AXER No. 7	1487	250-251	
711	277557	AXER No. 8	1487	252-253	
712	277558	AXER No. 9	1487	254-255	
713	277559	AXER No. 10	1487	256-257	
714	277560	AXER No. 11	1487	258-259	
715	277561	AXER No. 12	1487	260-261	
716	277562	AXER No. 13	1487	262-263	
717	277563	AXER No. 14	1487	264-265	
718	277564	AXER No. 15	1487	266-267	
719	277565	AXER No. 16	1487	268-269	
720	277566	AXER No. 17	1487	270-271	
721	277567	AXER No. 18	1487	272-273	
722	277568	AXER No. 19	1487	274-275	
723	277569	AXER No. 20	1487	276-277	
724	277570	AXER No. 21	1487	278-279	
725	277571	AXER No. 22	1487	280-281	
726	277572	AXER No. 23	1487	282-283	
727	277573	AXER No. 24	1487	284-285	
728	277574	AXER No. 25	1487	286-287	
729	277575	AXER No. 26	1487	288-289	
730	277576	AXER No. 27	1487	290-291	
731	277577	AXER No. 28	1487	292-293	
732	277578	AXER No. 29	1487	294-295	
733	277579	AXER No. 30	1487	296-297	
734	277580	AXER No. 31	1487	298-299	
735	277581	AXER No. 32	1487	300-301	
736	277582	AXER No. 33	1487	302-303	
737	277583	AXER No. 34	1487	304-305	
738	277584	AXER No. 35	1487	306-307	

↑
 ↓
 →
 →
 ↘
 ↑

RECEIVED
 PULM AZ STATE OFFICE
 2018 AUG 14 P 1:32
 PHOENIX ARIZONA

EXHIBIT A

No.	BLM Serial No. AMC	Claim Name	Book/Dkt No.	Page	Amended Recording Information	
739	277585	AXER No. 36	1487	308-309		
740	277586	AXER No. 37	1487	310-311		
741	277587	AXER No. 38	1487	312-313		
742	277588	AXER No. 39	1487	314-315		
743	277589	AXER No. 40	1487	316-317		
744	277590	AXER No. 41	1487	318-319		
745	277591	AXER No. 42	1487	320-321		
746	277592	AXER No. 43	1487	322-323		
747	277593	AXER No. 44	1487	324-325		
748	277594	AXER No. 45	1487	326-327		
749	277595	AXER No. 46	1487	328-329		
750	277596	AXER No. 47	1487	330-331		
751	277597	AXER No. 48	1487	332-333		
752	277598	AXER No. 49	1487	334-335		
753	277599	AXER No. 50	1487	336-337		
754	277600	AXER No. 51	1487	338-339		
755	277601	AXER No. 52	1487	340-341		
756	277602	AXER No. 53	1487	342-343		
757	277603	AXER No. 54	1487	344-345		
758	277604	AXER No. 55	1487	346-347		
759	277605	AXER No. 56	1487	348-349		
760	277606	AXER No. 57	1487	350-351		
761	277607	AXER No. 58	1487	352-353		
762	277608	AXER No. 59	1487	354-355		
763	277609	AXER No. 60	1487	356-357		
764	277610	AXER No. 61	1487	358-359		
765	277611	AXER No. 62	1487	360-361		
766	277612	AXER No. 63	1487	362-363		
767	277613	AXER No. 64	1487	364-365		
768	277614	AXER No. 65	1487	366-367		
769	277615	AXER No. 66	1487	368-369		
770	277616	AXER No. 67	1487	370-371		
771	277617	AXER No. 68	1487	372-373		
772	277618	AXER No. 69	1487	374-375		
773	277619	AXER No. 70	1487	376-377		
774	277620	AXER No. 71	1487	378-379		
775	277621	AXER No. 72	1487	380-381		
776	277622	AXER No. 73	1487	382-383		
777	277623	AXER No. 74	1487	384-385		
778	277624	AXER No. 75	1487	386-387		
779	277625	AXER No. 76	1487	388-389		

*Located in Pinal
and Gila Counties

EXHIBIT A

No.	BLM Serial No. AMC	Claim Name	Book/Dkt No.	Page	Amended Recording Information
780	277626	AXER No. 77	1487	390-391	
781	277627	AXER No. 78	1487	392-393	
782	277628	AXER No. 79	1487	394-395	
783	277629	AXER No. 80	1487	396-397	
784	277630	AXER No. 81	1487	398-399	
785	277631	AXER No. 82	1487	400-401	
786	277632	AXER No. 83	1487	402-403	
787	277633	AXER No. 84	1487	404-405	
788	277634	AXER No. 85	1487	406-407	
789	277635	AXER No. 86	1487	408-409	
790	277636	AXER No. 87	1487	410-411	
791	277637	AXER No. 88	1487	412-413	
792	277638	AXER No. 89	1487	414-415	
793	277639	AXER No. 90	1487	416-417	
794	277640	AXER No. 91	1487	418-419	
795	277641	AXER No. 92	1487	420-421	
796	277642	AXER No. 93	1487	422-423	
797	277643	AXER No. 94	1487	424-425	
798	277644	AXER No. 95	1487	426-427	
799	277645	AXER No. 96	1487	428-429	
800	277646	AXER No. 97	1487	430-431	
801	277647	AXER No. 98	1487	432-433	
802	277648	AXER No. 99	1487	434-435	
803	277649	AXER No. 100	1487	436-437	
804	277650	AXER No. 101	1487	438-439	
805	277651	AXER No. 102	1487	440-441	
806	277652	AXER No. 103	1487	442-443	
807	277653	AXER No. 104	1487	444-445	
808	277654	AXER No. 105	1487	446-447	
809	277655	AXER No. 106	1487	448-449	
810	277656	AXER No. 107	1487	450-451	
811	277657	AXER No. 108	1487	452-453	
812	277658	AXER No. 109	1487	454-455	
813	277659	AXER No. 110	1487	456-457	
814	277660	AXER No. 111	1487	458-459	
815	277661	AXER No. 112	1487	460-461	
816	277662	AXER No. 113	1487	462-463	
817	277663	AXER No. 114	1487	464-465	
818	277664	AXER No. 115	1487	466-467	
819	277665	AXER No. 116	1487	468-469	
820	277666	AXER No. 117	1487	470-471	

RECEIVED
 P. M. AZ STATE OFFICE
 2010 AUG 14 P 1:32
 PHOENIX, ARIZONA

EXHIBIT A

No.	BLM Serial No. AMC	Claim Name	Book/Dkt No.	Page	Amended Recording Information	
821	277667	AXER No. 118	1487	472-473		
822	277668	AXER No. 119	1487	474-475		
823	277669	AXER No. 120	1487	476-477		
824	277670	AXER No. 121	1487	478-479		
825	277671	AXER No. 122	1487	480-481		
826	277672	AXER No. 123	1487	482-483		
827	277673	AXER No. 124	1487	484-485		
828	289373	Butte #1	1553	378		
829	289374	Butte #2	1553	379		
830	299654	Raycon 46	1640	316-317		
831	299656	Raycon 48	1640	320-321		
832	299658	Raycon 50	1640	324-325		
833	299660	Raycon 52	1640	328-329		
834	299662	Raycon 54	1640	332-333		
835	299664	Raycon 56	1640	336-337		
836	299673	Raycon 65	1640	354-355		
837	299674	Raycon 66	1640	356-357		
838	299675	Raycon 67	1640	358-359		
839	299676	Raycon 68	1640	360-361		
840	299677	Raycon 69	1640	362-363		
841	299678	Raycon 70	1640	364-365		
842	299693	Raycon 85	1640	394-395		
843	299694	Raycon 86	1640	396-397		
844	299695	Raycon 87	1640	398-399		
845	303735	Elder 3	1671	22		
846	303736	Elder 4	1671	24		
847	303737	Elder 5	1671	26		
848	303738	Elder 6	1671	28		
849	303739	Elder 7	1671	30		
850	303740	Elder 8	1671	32		
851	303741	Elder 9	1671	34		
852	303742	Elder 10	1671	36		
853	303743	Elder 11	1671	38		
854	303744	Elder 12	1671	40		
855	303747	Elder 15, Amended	1671	46	1869	964-965
856	303749	Elder 17	1671	50		
857	303751	Elder 19	1671	54		
858	303753	Elder 21	1671	58		
859	303755	Elder 23	1671	62		
860	303762	Elder 30	1671	76		

*Located in Pinal and Gila Counties

EXHIBIT A

No.	BLM Serial No. AMC	Claim Name	Book/Dkt No.	Page	Amended Recording Information
861	303763	Elder 31	1671	78	
862	303764	Elder 32	1671	80	
863	303765	Elder 33	1671	82	
864	303766	Elder 34	1671	84	
865	303767	Elder 35	1671	86	
866	303768	Elder 36	1671	88	
867	303769	Elder 37	1671	90	
868	303770	Elder 38	1671	92	
869	303771	Elder 39	1671	94	
870	303772	Elder 48	1671	96	
871	303773	Elder 49	1671	98	
872	303774	Elder 50	1671	100	
873	303775	Elder 51	1671	102	
874	303776	Elder 52	1671	104	
875	303777	Elder 53	1671	106	
876	303778	Elder 54	1671	108	
877	303779	Elder 55	1671	110	
878	303780	Elder 56	1671	112	
879	303781	Elder 57	1671	114	
880	314578	Steamboat 34*	830	31-33	
881	314579	Steamboat 35*	830	54-56	
882	314580	Steamboat 36*	830	37-39	
883	314581	Steamboat 37*	830	40-42	
884	314582	Steamboat 38* Amended	830	43-45	2008-003064
885	314583	Steamboat 39*	830	46-48	
886	314584	Steamboat 40* Amended	830	49-51	2008-003065
887	314585	Steamboat 41*	830	52-54	
888	314586	Steamboat 42* Amended	830	55-57	2008-003066
889	314587	Steamboat 43*	830	58-60	
890	315170	Elder 2	1752	867	
891	315171	Elder 40	1752	869	
892	315172	Elder 41	1752	871	
893	315173	Elder 42	1752	873	
894	315174	Elder 43	1752	875	
895	315175	Elder 44	1752	877	
896	315176	Elder 45	1752	879	
897	315177	Elder 46	1752	881	
898	315178	Elder 47	1752	883	

RECEIVED
 PINAL STATE OFFICE
 2018 AUG 14 P 1:32
 PHOENIX, ARIZONA

EXHIBIT A

No.	BLM Serial No. AMC	Claim Name	Book/Dkt No.	Page	Amended Recording Information	
899	315179	Elder 58	1752	885		
900	315180	Elder 59	1752	887		
901	315181	Elder 60	1752	889		
902	315182	Elder 61	1752	891		
903	315183	Elder 62	1752	962-963		
904	315184	Elder 63	1752	895		
905	315185	Elder 64	1752	897		
906	315186	Elder 65	1752	899		
907	325895	Sue 65	1869	958-959		
908	325896	Sue 70	1869	960-961		
909	325897	Mescal No. 48	1869	912-913		
910	325898	Ray Southern 14	1869	928-929		
911	325899	Ray Southern 15	1869	930-931		
912	325900	Ray Southern 16-A	1869	932-933		
913	325901	Elder 13A	1869	962-963		
914	325902	Elder 18A	1869	966-967		
915	325903	Elder 22A	1869	968-969		
916	325904	Bur No. 35	1869	972-973		
917	325905	Bur No. 36	1869	974-975		
918	325906	Bur No. 38	1869	976-977		
919	325907	Bur No. 81	1869	982-983		
920	325908	Ray No. 98	1869	986-987		
921	333067	LOT 5	2080	959-960		
922	333068	C.E. #1	2080	961-962		
923	333069	C.E. #2	2080	963-964		
924	333070	C.E. #3	2080	965-966		
925	333071	C.E. #4	2080	967-968		
926	333072	C.E. #5	2080	969-970		
927	338178	Nat No. 5	1996	3593		
928	338179	Nat No. 6	1996	3594		
929	338180	Nat No. 7	1196	3595		
930	338181	Nat No. 8	1996	3596		
931	338182	Nat No. 9	1996	3597		
932	338183	Nat No. 10	1996	3598		
933	338184	Nat No. 11	1996	3599		
934	338185	Nat No. 12	1996	3600		
935	338186	Nat No. 13	1996	3601		
936	338187	Nat No. 14	1996	3602		
937	338188	Nat No. 15	1996	3603		
938	338189	Nat No. 16	1996	3604		
939	344575	TORTILLA 1	1997	4762		

*Located in Pinal and Gila Counties

EXHIBIT A

No.	BLM Serial No. AMC	Claim Name	Book/Dkt No.	Page	Amended Recording Information
940	344576	TORTILLA 2	1997	4763	
941	344577	TORTILLA 3	1997	4764	
942	344578	TORTILLA 4	1997	4765	
943	344579	TORTILLA 5	1997	4766	
944	344580	TORTILLA 6	1997	4767	
945	344581	TORTILLA 7	1997	4768	
946	344582	TORTILLA 8	1997	4769	
947	344583	TORTILLA 9	1997	4770	
948	344584	TORTILLA 10	1997	4771	
949	344585	TORTILLA 11	1997	4772	
950	344586	TORTILLA 12	1997	4773	
951	344587	TORTILLA 13	1997	4774	
952	344588	TORTILLA 14	1997	4775	
953	344652	TORTILLA 15	1997	6417	
954	344653	TORTILLA 16	1997	6418	
955	344654	TORTILLA 17	1997	6419	
956	344655	TORTILLA 18	1997	6420	
957	344656	TORTILLA 19	1997	6421	
958	344657	TORTILLA 20	1997	6422	
959	344658	TORTILLA 21	1997	6423	
960	344659	TORTILLA 22	1997	6424	
961	344660	TORTILLA 23	1997	6425	
962	344661	TORTILLA 24	1997	6426	
963	344662	TORTILLA 25	1997	6427	
964	344663	TORTILLA 26	1997	6428	
965	344664	TORTILLA 27	1997	6429	
966	344665	TORTILLA 28	1997	6430	
967	344666	TORTILLA 29	1997	6431	
968	344667	TORTILLA 30	1997	6432	
969	344668	TORTILLA 31	1997	6433	
970	344669	TORTILLA 32	1997	6434	
971	344670	TORTILLA 33	1997	6435	
972	344671	TORTILLA 34	1997	6436	
973	344672	TORTILLA 35	1997	6437	
974	344673	TORTILLA 36	1997	6438	
975	344757	HACKBERRY 45	1997	8632	
976	344758	HACKBERRY 46	1997	8633	
977	344759	HACKBERRY 47	1997	8634	
978	344760	HACKBERRY 48	1997	8635	
979	344761	HACKBERRY 49	1997	8636	
980	344762	HACKBERRY 50	1997	8637	

RECEIVED
 P M AZ STATE OFFICE
 PHOENIX, ARIZONA
 1 2110 AUG 14 P 1:32

EXHIBIT A

No.	BLM Serial No. AMC	Claim Name	Book/Dkt No.	Page	Amended Recording Information	
981	344763	HACKBERRY 51	1997	8638		
982	344764	HACKBERRY 52	1997	8639		
983	344765	HACKBERRY 53	1997	8640		
984	344766	HACKBERRY 54	1997	8641		
985	344767	HACKBERRY 55	1997	8642		
986	344768	HACKBERRY 56	1997	8643		
987	344769	HACKBERRY 57	1997	8644		
988	344770	HACKBERRY 58	1997	8645		
989	344771	HACKBERRY 59	1997	8646		
990	344772	HACKBERRY 60	1997	8647		
991	344773	HACKBERRY 61	1997	8648		
992	344774	HACKBERRY 62	1997	8649		
993	345121	HACKBERRY 63	1997	9613		
994	345122	HACKBERRY 64	1997	9614		
995	345123	HACKBERRY 65	1997	9615		
996	345124	HACKBERRY 66	1997	9616		
997	345125	HACKBERRY 67	1997	9617		
998	345126	HACKBERRY 68	1997	9618		
999	345127	HACKBERRY 69	1997	9619		
1000	345128	HACKBERRY 70	1997	9620		
1001	345129	HACKBERRY 71	1997	9621		
1002	345188	HACKBERRY 1	1997	10513		
1003	345189	HACKBERRY 2	1997	10514		
1004	345190	HACKBERRY 3	1997	10515		
1005	345191	HACKBERRY 4	1997	10516		
1006	345192	HACKBERRY 5	1997	10517		
1007	345193	HACKBERRY 6	1997	10518		
1008	345194	HACKBERRY 7	1997	10519		
1009	345195	HACKBERRY 8	1997	10520		
1010	345196	HACKBERRY 9	1997	10521		
1011	345197	HACKBERRY 10	1997	10522		
1012	345198	HACKBERRY 11	1997	10523		
1013	345199	HACKBERRY 12	1997	10524		
1014	345200	HACKBERRY 13	1997	10525		
1015	345201	HACKBERRY 14	1997	10526		
1016	345202	HACKBERRY 15	1997	10527		
1017	345203	HACKBERRY 16	1997	10528		
1018	345204	HACKBERRY 17	1997	10529		
1019	345205	HACKBERRY 18	1997	10530		
1020	345206	HACKBERRY 19	1997	10531		
1021	345207	HACKBERRY 20	1997	10532		

*Located in Pinal
and Gila Counties

EXHIBIT A

No.	BLM Serial No. AMC	Claim Name	Book/Dkt No.	Page	Amended Recording Information	
1022	345208	HACKBERRY 21	1997	10533		
1023	345209	HACKBERRY 22	1997	10534		
1024	345210	HACKBERRY 23	1997	10535		
1025	345211	HACKBERRY 24	1997	10536		
1026	345212	HACKBERRY 25	1997	10537		
1027	345213	HACKBERRY 26	1997	10538		
1028	345214	HACKBERRY 27	1997	10539		
1029	345215	HACKBERRY 28	1997	10540		
1030	345216	HACKBERRY 29	1997	10541		
1031	345217	HACKBERRY 30	1997	10542		
1032	345218	HACKBERRY 31	1997	10543		
1033	345219	HACKBERRY 32	1997	10544		
1034	345220	HACKBERRY 33	1997	10545		
1035	345221	HACKBERRY 34	1997	10546		
1036	345222	HACKBERRY 35	1997	10547		
1037	345223	HACKBERRY 36	1997	10548		
1038	345224	HACKBERRY 37	1997	10549		
1039	345225	HACKBERRY 38	1997	10550		
1040	345226	HACKBERRY 39	1997	10551		
1041	345227	HACKBERRY 40	1997	10552		
1042	345228	HACKBERRY 41	1997	10553		
1043	345229	HACKBERRY 42	1997	10554		
1044	345230	HACKBERRY 43	1997	10555		
1045	345231	HACKBERRY 44	1997	10556		
1046	345354	HACKBERRY 72	1997	13038		
1047	345355	HACKBERRY 73	1997	13039		
1048	345356	HACKBERRY 74	1997	13040		
1049	345357	HACKBERRY 75	1997	13041		
1050	345358	HACKBERRY 76	1997	13042		
1051	345359	HACKBERRY 77	1997	13043		
1052	345360	HACKBERRY 78	1997	13044		
1053	345361	HACKBERRY 79	1997	13045		
1054	345362	HACKBERRY 80	1997	13046		
1055	345363	HACKBERRY 81	1997	13047		
1056	345364	HACKBERRY 82	1997	13048		
1057	345365	HACKBERRY 83	1997	13049		
1058	345366	HACKBERRY 84	1997	13050		
1059	345367	HACKBERRY 85	1997	13051		
1060	345368	HACKBERRY 86	1997	13052		
1061	345369	HACKBERRY 87	1997	13053		
1062	345370	HACKBERRY 88	1997	13054		

RECEIVED
 PINAL STATE OFFICE
 2018 AUG 14 P 1:33
 PHOENIX, ARIZONA

EXHIBIT A

No.	BLM Serial No. AMC	Claim Name	Book/Dkt No.	Page	Amended Recording Information
1063	345371	HACKBERRY 89	1997	13055	
1064	345372	HACKBERRY 90	1997	13056	
1065	345373	HACKBERRY 91	1997	13057	
1066	345374	HACKBERRY 92	1997	13058	
1067	345375	HACKBERRY 93	1997	13059	
1068	345376	HACKBERRY 94	1997	13060	
1069	345377	HACKBERRY 95	1997	13061	
1070	345378	HACKBERRY 96	1997	13062	
1071	345379	HACKBERRY 97	1997	13063	
1072	345380	HACKBERRY 98	1997	13064	
1073	345381	HACKBERRY 99	1997	13065	
1074	345382	HACKBERRY 100	1997	13066	
1075	345383	HACKBERRY 101	1997	13067	
1076	345384	HACKBERRY 102	1997	13068	
1077	345385	HACKBERRY 103	1997	13069	
1078	345386	HACKBERRY 104	1997	13070	
1079	345387	HACKBERRY 105	1997	13071	
1080	345388	HACKBERRY 106	1997	13072	
1081	345389	HACKBERRY 107	1997	13073	
1082	345629	RUSTLER 1	1997	13769	
1083	345630	RUSTLER 2	1997	13770	
1084	345631	RUSTLER 3	1997	13771	
1085	345632	RUSTLER 4	1997	13772	
1086	353756	M. TIGER	2000	30547	
1087	394880	TW105	2008	93771	
1088	394881	TW106	2008	93770	
1089	394882	TW107	2008	93769	
1090	394883	TW108	2008	93772	
1091	396956	Tornado #1	2009	69280	
1092	396957	Tornado #2	2009	69281	
1093	396958	Tornado #3	2009	69282	
1094	396959	Tornado #4	2009	69283	
1095	396960	Tornado #5	2009	69284	
1096	396961	Tornado #6	2009	69285	
1097	396962	Tornado #7	2009	69286	
1098	396963	Tornado #8	2009	69287	
1099	396964	Tornado #9	2009	69288	
1100	396965	Tornado #10	2009	69289	
1101	396966	Tornado #11	2009	69290	
1102	396967	Tornado #12	2009	69291	
1103	396968	Tornado #13	2009	69292	

*Located in Pinal and Gila Counties

EXHIBIT A

No.	BLM Serial No. AMC	Claim Name	Book/Dkt No.	Page	Amended Recording Information
1104	396969	Tornado #14	2009	69293	
1105	396970	Tornado #15*	2009	69294	
1106	396971	Tornado #16*	2009	69295	
1107	396972	Tornado #17*	2009	69296	
1108	396973	Tornado #18*	2009	69297	
1109	396977	Tornado #22*	2009	8013	
1110	396978	Tornado #23*	2009	8014	
1111	396979	Tornado #24*	2009	8015	
1112	396980	Tornado #25*	2009	8016	
1113	396981	Tornado #26*	2009	8017	
1114	396982	Tornado #27*	2009	69298	
1115	396983	Tornado #28*	2009	69299	
1116	396992	Tornado #37	2009	69300	
1117	396993	Tornado #38	2009	69301	
1118	396994	Tornado #39	2009	69302	
1119	396995	Tornado #40	2009	69303	
1120	396996	Tornado #41	2009	69304	
1121	396997	Tornado #42*	2009	69305	
1122	396998	Tornado #43*	2009	69306	
1123	396999	Tornado #44*	2009	69307	
1124	397000	Tornado #45*	2009	69308	
1125	397001	Tornado #46*	2009	69309	
1126	397006	Tornado #51*	2009	8030	
1127	397007	Tornado #52*	2009	8031	
1128	397008	Tornado #53*	2009	8032	
1129	397009	Tornado #54*	2009	8033	
1130	397010	Tornado #55*	2009	8034	
1131	397011	Tornado #56*	2009	8035	
1132	397924	ZELL 1	2009	110014	
1133	397925	ZELL 2	2009	110015	
1134	397926	ZELL 3	2009	110016	
1135	397927	ZELL 4	2009	110017	
1136	397928	ZELL 5	2009	110018	
1137	397929	ZELL 6	2009	110019	
1138	397930	ZELL 7	2009	110020	
1139	397931	ZELL 8	2009	110021	
1140	397932	ZELL 9	2009	110022	
1141	397933	ZELL 10	2009	110023	
1142	397934	ZELL 11	2009	110024	
1143	397935	ZELL 12	2009	110025	
1144	397936	ZELL 13	2009	110026	

RECEIVED
 PINAL STATE OFFICE
 2018 AUG 14 P 1:33
 PHOENIX, ARIZONA

EXHIBIT A

No.	BLM Serial No. AMC	Claim Name	Book/Dkt No.	Page	Amended Recording Information
1145	397937	ZELL 14	2009	110027	
1146	397938	ZELL 15	2009	110028	
1147	397939	ZELL 16	2009	110029	
1148	397940	ZELL 17	2009	110030	
1149	397941	ZELL 18	2009	110031	
1150	397942	ZELL 19	2009	110032	
1151	397943	ZELL 20	2009	110033	
1152	397944	ZELL 21	2009	110034	
1153	397945	ZELL 22	2009	110035	
1154	397946	ZELL 23	2009	110036	
1155	397947	ZELL 24	2009	110037	
1156	397948	ZELL 25	2009	110038	
1157	397949	ZELL 26	2009	110039	
1158	397950	ZELL 27	2009	110040	
1159	397951	ZELL 28	2009	110041	
1160	397952	ZELL 29	2009	110042	
1161	397953	ZELL 30	2009	110043	
1162	397954	ZELL 31	2009	110044	
1163	397955	ZELL 32	2009	110045	
1164	397956	ZELL 33	2009	110046	
1165	397957	ZELL 34	2009	110047	
1166	397958	ZELL 35	2009	110048	
1167	397959	ZELL 36	2009	110049	
1168	397971	RIPSEY 1	2009	110177	
1169	397972	RIPSEY 2	2009	110178	
1170	397973	RIPSEY 3	2009	110179	
1171	397974	RIPSEY 4	2009	110180	
1172	397975	RIPSEY 5	2009	110181	
1173	397976	RIPSEY 6	2009	110182	
1174	397977	RIPSEY 7	2009	110183	
1175	397978	RIPSEY 8	2009	110184	
1176	397979	RIPSEY 9	2009	110185	
1177	397980	RIPSEY 10	2009	110186	
1178	397981	RIPSEY 11	2009	110187	
1179	397982	RIPSEY 12	2009	110188	
1180	397983	RIPSEY 13	2009	110189	
1181	397984	RIPSEY 14	2009	110190	
1182	397985	RIPSEY 15	2009	110191	
1183	397986	RIPSEY 16	2009	110192	
1184	397987	RIPSEY 17	2009	110193	
1185	397988	RIPSEY 18	2009	110194	

*Located in Pinal and Gila Counties

EXHIBIT A

No.	BLM Serial No. AMC	Claim Name	Book/Dkt No.	Page	Amended Recording Information
1186	397989	RIPSEY 19	2009	110195	
1187	397990	RIPSEY 20	2009	110196	
1188	397991	RIPSEY 21	2009	110197	
1189	397992	RIPSEY 22	2009	110198	
1190	397993	RIPSEY 23	2009	110199	
1191	397994	RIPSEY 24	2009	110200	
1192	397995	RIPSEY 25	2009	110201	
1193	397996	RIPSEY 26	2009	110202	
1194	397997	RIPSEY 27	2009	110203	
1195	397998	RIPSEY 28	2009	110204	
1196	397999	RIPSEY 29	2009	110205	
1197	398000	RIPSEY 30	2009	110206	
1198	398001	RIPSEY 31	2009	110207	
1199	398002	RIPSEY 32	2009	110208	
1200	398003	RIPSEY 33	2009	110209	
1201	398004	RIPSEY 34	2009	110210	
1202	398005	RIPSEY 35	2009	110211	
1203	398006	RIPSEY 36	2009	110212	
1204	398007	ELDER 1	2009	110140	
1205	398008	ELDER 2	2009	110141	
1206	398009	ELDER 3	2009	110142	
1207	398010	ELDER 4	2009	110143	
1208	398011	ELDER 5	2009	110144	
1209	398012	ELDER 6	2009	110145	
1210	398013	ELDER 7	2009	110146	
1211	398014	ELDER 8	2009	110147	
1212	398015	ELDER 9	2009	110148	
1213	398016	ELDER 10	2009	110149	
1214	398017	ELDER 11	2009	110150	
1215	398018	ELDER 12	2009	110151	
1216	398019	ELDER 13	2009	110152	
1217	398020	ELDER 14	2009	110153	
1218	398021	ELDER 15	2009	110154	
1219	398022	ELDER 16	2009	110155	
1220	398023	ELDER 17	2009	110156	
1221	398024	ELDER 18	2009	110157	
1222	398025	ELDER 19	2009	110158	
1223	398026	ELDER 20	2009	110159	
1224	398027	ELDER 21	2009	110160	
1225	398028	ELDER 22	2009	110161	
1226	398029	ELDER 23	2009	110162	

RECEIVED
 21 M AZ STATE OFFICE
 2018 AUG 14 P 1:33
 PHOENIX, ARIZONA

EXHIBIT A

No.	BLM Serial No. AMC	Claim Name	Book/Dkt No.	Page	Amended Recording Information	
1227	398030	ELDER 24	2009	110163		
1228	398031	ELDER 25	2009	110164		
1229	398032	ELDER 26	2009	110165		
1230	398033	ELDER 27	2009	110166		
1231	398034	ELDER 28	2009	110167		
1232	398035	ELDER 29	2009	110168		
1233	398036	ELDER 30	2009	110169		
1234	398037	ELDER 31	2009	110170		
1235	398038	ELDER 32	2009	110171		
1236	398039	ELDER 33	2009	110172		
1237	398040	ELDER 34	2009	110173		
1238	398041	ELDER 35	2009	110174		
1239	398042	ELDER 36	2009	110175		
1240	398043	WOOLEY 1	2009	110113		
1241	398044	WOOLEY 2	2009	110114		
1242	398045	WOOLEY 3	2009	110115		
1243	398046	WOOLEY 4	2009	110116		
1244	398047	WOOLEY 5	2009	110117		
1245	398048	WOOLEY 6	2009	110118		
1246	398049	WOOLEY 7	2009	110119		
1247	398050	WOOLEY 8	2009	110120		
1248	398051	WOOLEY 9	2009	110121		
1249	398052	WOOLEY 10	2009	110122		
1250	398053	WOOLEY 11	2009	110123		
1251	398054	WOOLEY 12	2009	110124		
1252	398055	WOOLEY 13	2009	110125		
1253	398056	WOOLEY 14	2009	110126		
1254	398057	WOOLEY 15	2009	110127		
1255	398058	WOOLEY 16	2009	110128		
1256	398059	WOOLEY 17	2009	110129		
1257	398060	WOOLEY 18	2009	110130		
1258	398061	WOOLEY 19	2009	110131		
1259	398062	WOOLEY 20	2009	110132		
1260	398063	WOOLEY 21	2009	110133		
1261	398064	WOOLEY 22	2009	110134		
1262	398065	WOOLEY 23	2009	110135		
1263	398066	WOOLEY 24	2009	110136		
1264	398067	WOOLEY 25	2009	110137		
1265	398068	WOOLEY 26	2009	110138		
1266	398069	WOOLEY 27	2009	110139		
1267	398070	PEG LEG 1	2009	110077		

*Located in Pinal
and Gila Counties

EXHIBIT A

No.	BLM Serial No. AMC	Claim Name	Book/Dkt No.	Page	Amended Recording Information
1268	398071	PEG LEG 2	2009	110078	
1269	398072	PEG LEG 3	2009	110079	
1270	398073	PEG LEG 4	2009	110080	
1271	398074	PEG LEG 5	2009	110081	
1272	398075	PEG LEG 6	2009	110082	
1273	398076	PEG LEG 7	2009	110083	
1274	398077	PEG LEG 8	2009	110084	
1275	398078	PEG LEG 9	2009	110085	
1276	398079	PEG LEG 10	2009	110086	
1277	398080	PEG LEG 11	2009	110087	
1278	398081	PEG LEG 12	2009	110088	
1279	398082	PEG LEG 13	2009	110089	
1280	398083	PEG LEG 14	2009	110090	
1281	398084	PEG LEG 15	2009	110091	
1282	398085	PEG LEG 16	2009	110092	
1283	398086	PEG LEG 17	2009	110093	
1284	398087	PEG LEG 18	2009	110094	
1285	398088	PEG LEG 19	2009	110095	
1286	398089	PEG LEG 20	2009	110096	
1287	398090	PEG LEG 21	2009	110097	
1288	398091	PEG LEG 22	2009	110098	
1289	398092	PEG LEG 23	2009	110099	
1290	398093	PEG LEG 24	2009	110100	
1291	398094	PEG LEG 25	2009	110101	
1292	398095	PEG LEG 26	2009	110102	
1293	398096	PEG LEG 27	2009	110103	
1294	398097	PEG LEG 28	2009	110104	
1295	398098	PEG LEG 29	2009	110105	
1296	398099	PEG LEG 30	2009	110106	
1297	398100	PEG LEG 31	2009	110107	
1298	398101	PEG LEG 32	2009	110108	
1299	398102	PEG LEG 33	2009	110109	
1300	398103	PEG LEG 34	2009	110110	
1301	398104	PEG LEG 35	2009	110111	
1302	398105	PEG LEG 36	2009	110112	
1303	398106	GILA 1	2009	110050	
1304	398107	GILA 2	2009	110051	
1305	398108	GILA 3	2009	110052	
1306	398109	GILA 4	2009	110053	
1307	398110	GILA 5	2009	110054	
1308	398111	GILA 6	2009	110055	

RECEIVED
 BLM AZ STATE OFFICE
 2018 AUG 14 P 1:33
 PHOENIX, ARIZONA

EXHIBIT A

No.	BLM Serial No. AMC	Claim Name	Book/Dkt No.	Page	Amended Recording Information	
1309	398112	GILA 7	2009	110056		
1310	398113	GILA 8	2009	110057		
1311	398114	GILA 9	2009	110058		
1312	398115	GILA 10	2009	110059		
1313	398116	GILA 11	2009	110060		
1314	398117	GILA 12	2009	110061		
1315	398118	GILA 13	2009	110062		
1316	398119	GILA 14	2009	110063		
1317	398120	GILA 15	2009	110064		
1318	398121	GILA 16	2009	110065		
1319	398122	GILA 17	2009	110066		
1320	398123	GILA 18	2009	110067		
1321	398124	GILA 19	2009	110068		
1322	398125	GILA 20	2009	110069		
1323	398126	GILA 21	2009	110070		
1324	398127	GILA 22	2009	110071		
1325	398128	GILA 23	2009	110072		
1326	398129	GILA 24	2009	110073		
1327	398130	GILA 25	2009	110074		
1328	398131	GILA 26	2009	110075		
1329	398132	GILA 27	2009	110076		
1330	399168	HILL 4	2010	11549		
1331	399169	HILL 5	2010	11550		
1332	399170	HILL 6	2010	11551		
1333	399171	HILL 7	2010	11552		
1334	399172	HILL 8	2010	11553		
1335	399173	HILL 9	2010	11554		
1336	399174	HILL 10	2010	11555		
1337	399175	HILL 11	2010	11556		
1338	399176	HILL 12	2010	11557		
1339	399177	HILL 13	2010	11558		
1340	399178	HILL 14	2010	11559		
1341	399179	HILL 15	2010	11560		
1342	399180	HILL 16	2010	11561		
1343	399181	HILL 17	2010	11562		
1344	399182	HILL 18	2010	11563		
1345	399183	HILL 19	2010	11564		
1346	399184	HILL 20	2010	11565		
1347	399185	HILL 21	2010	11566		
1348	399186	HILL 22	2010	11567		
1349	399187	HILL 23	2010	11568		

*Located in Pinal
and Gila Counties

EXHIBIT A

No.	BLM Serial No. AMC	Claim Name	Book/Dkt No.	Page	Amended Recording Information
1350	399188	HILL 24	2010	11569	
1351	399189	HILL 25	2010	11570	
1352	399190	HILL 26	2010	11571	
1353	399191	HILL 27	2010	11572	
1354	399192	HILL 28	2010	11573	
1355	399193	HILL 29	2010	11574	
1356	399194	HILL 30	2010	11575	
1357	399195	HILL 31	2010	11576	
1358	399196	HILL 32	2010	11577	
1359	399197	HILL 33	2010	11578	
1360	399198	SPRING 1	2010	11579	
1361	399199	SPRING 2	2010	11580	
1362	399200	SPRING 3	2010	11581	
1363	399201	SPRING 4	2010	11582	
1364	399202	SPRING 5	2010	11583	
1365	399203	SPRING 6	2010	11584	
1366	399204	SPRING 7	2010	11585	
1367	399205	SPRING 8	2010	11586	
1368	399206	SPRING 9	2010	11587	
1369	399207	SPRING 10	2010	11588	
1370	399208	SPRING 11	2010	11589	
1371	399209	SPRING 12	2010	11590	
1372	399210	SPRING 13	2010	11591	
1373	399211	SPRING 14	2010	11592	
1374	399212	SPRING 15	2010	11593	
1375	401968	SCOTT #1	2010	77252	
1376	401969	SCOTT #2	2010	77253	
1377	401970	SCOTT #3	2010	77254	
1378	401971	SCOTT #4	2010	77255	
1379	401972	SCOTT #5	2010	77256	
1380	401973	SCOTT #6	2010	77257	
1381	401974	SCOTT #7	2010	77258	
1382	401975	SCOTT #8	2010	77259	
1383	401976	SCOTT #9	2010	77260	
1384	401977	SCOTT #10	2010	77261	
1385	401978	SCOTT #11	2010	77262	
1386	401979	SCOTT #12	2010	77263	
1387	401980	SCOTT #13	2010	77264	
1388	401981	SCOTT #14	2010	77265	
1389	401982	SCOTT #15	2010	77266	
1390	401983	SCOTT #16	2010	77267	

RECEIVED
 PINAL AND GILA COUNTY STATE OFFICE
 1 2018 AUG 14 P 1:33
 PHOENIX, ARIZONA

EXHIBIT A

No.	BLM Serial No. AMC	Claim Name	Book/Dkt No.	Page	Amended Recording Information	
1391	401984	SCOTT #17	2010	77268		
1392	401985	SCOTT #18	2010	77269		
1393	401986	SCOTT #19	2010	77270		
1394	401987	SCOTT #20	2010	77271		
1395	401988	SCOTT #21	2010	77272		
1396	401989	SCOTT #22	2010	77273		
1397	401990	HALEY #23	2010	77274		
1398	401991	HALEY #24	2010	77275		
1399	401992	HALEY #25	2010	77276		
1400	401993	HALEY #26	2010	77277		
1401	401994	HALEY #27	2010	77278		
1402	401995	HALEY #28	2010	77279		
1403	401996	HALEY #29	2010	77280		
1404	401997	HALEY #30	2010	77281		
1405	401998	HALEY #31	2010	77282		
1406	401999	HALEY #32	2010	77283		
1407	407395	WALNUT 1	2011	38471		
1408	407396	WALNUT 2	2011	38472		
1409	407397	WALNUT 3	2011	38473		
1410	407398	WALNUT 4	2011	38474		
1411	407399	WALNUT 5	2011	38475		
1412	407400	WALNUT 6	2011	38476		
1413	407401	WALNUT 7	2011	38477		
1414	407402	WALNUT 8	2011	38478		
1415	407403	WALNUT 9	2011	38479		
1416	407404	WALNUT 10	2011	38480		
1417	407405	WALNUT 11	2011	38481		
1418	407406	WALNUT 12	2011	38482		
1419	407407	WALNUT 13	2011	38483		
1420	407408	WALNUT 14	2011	38484		
1421	407409	WALNUT 15	2011	38485		
1422	407410	WALNUT 16	2011	38486		
1423	407411	WALNUT 17	2011	38487		
1424	407412	WALNUT 18	2011	38488		
1425	407413	WALNUT 19	2011	38489		
1426	407414	WALNUT 20	2011	38490		
1427	407415	WALNUT 21	2011	38491		
1428	407416	WALNUT 22	2011	38492		
1429	407417	WALNUT 23	2011	38493		
1430	407418	WALNUT 24	2011	38494		
1431	407419	WALNUT 25	2011	38495		

*Located in Pinal
and Gila Counties

EXHIBIT A

No.	BLM Serial No. AMC	Claim Name	Book/Dkt No.	Page	Amended Recording Information
1432	407420	WALNUT 26	2011	38496	
1433	407421	WALNUT 27	2011	38497	
1434	407422	WALNUT 28	2011	38498	
1435	407423	WALNUT 29	2011	38499	
1436	407424	WALNUT 30	2011	38500	
1437	407425	WALNUT 31	2011	38501	
1438	407426	WALNUT 32	2011	38502	
1439	407427	WALNUT 33	2011	38503	
1440	407428	WALNUT 34	2011	38504	
1441	407429	WALNUT 35	2011	38505	
1442	407430	WALNUT 36	2011	38506	
1443	407431	WALNUT 37	2011	38507	
1444	407432	WALNUT 38	2011	38508	
1445	407433	WALNUT 39	2011	38509	
1446	407434	WALNUT 40	2011	38510	
1447	407435	WALNUT 41	2011	38511	
1448	407436	WALNUT 42	2011	38512	
1449	407437	WALNUT 43	2011	38513	
1450	407438	WALNUT 44	2011	38514	
1451	407439	WALNUT 45	2011	38515	
1452	407440	WALNUT 46	2011	38516	
1453	407441	PROSPER 1	2011	38517	
1454	407442	PROSPER 2	2011	38518	
1455	407443	PROSPER 3	2011	38519	
1456	407444	PROSPER 4	2011	38520	
1457	407445	PROSPER 5	2011	38521	
1458	407446	PROSPER 6	2011	38522	
1459	407447	PROSPER 7	2011	38523	
1460	407448	PROSPER 8	2011	38524	
1461	407449	PROSPER 9	2011	38525	
1462	407450	PROSPER 10	2011	38526	
1463	407451	PROSPER 11	2011	38527	
1464	407452	PROSPER 12	2011	38528	
1465	407453	PROSPER 13	2011	38529	
1466	407454	PROSPER 14	2011	38530	
1467	407455	PROSPER 15	2011	38531	
1468	407456	PROSPER 16	2011	38532	
1469	407457	PROSPER 17	2011	38533	
1470	407458	PROSPER 18	2011	38534	
1471	407459	PROSPER 19	2011	38535	
1472	407460	PROSPER 20	2011	38536	

RECEIVED
 PIM AZ STATE OFFICE
 2018 AUG 14 P 1:33
 PHOENIX, ARIZONA

EXHIBIT A

No.	BLM Serial No. AMC	Claim Name	Book/Dkt No.	Page	Amended Recording Information	
1473	407461	PROSPER 21	2011	38537		
1474	407462	PROSPER 22	2011	38538		
1475	407463	PROSPER 23	2011	38539		
1476	407464	PROSPER 24	2011	38540		
1477	407465	PROSPER 25	2011	38541		
1478	407466	PROSPER 26	2011	38542		
1479	407467	PROSPER 27	2011	38543		
1480	407468	PROSPER 28	2011	38544		
1481	407469	PROSPER 29	2011	38545		
1482	407470	PROSPER 30	2011	38546		
1483	407471	PROSPER 31	2011	38547		
1484	407472	PROSPER 32	2011	38548		
1485	407473	PROSPER 33	2011	38549		
1486	407474	PROSPER 34	2011	38550		
1487	407475	PROSPER 35	2011	38551		
1488	407476	PROSPER 36	2011	38552		
1489	407477	PROSPER 37	2011	38553		
1490	407478	PROSPER 38	2011	38554		
1491	407479	PROSPER 39	2011	38555		
1492	407480	PROSPER 40	2011	38556		
1493	407481	PROSPER 41	2011	38557		
1494	407482	PROSPER 42	2011	38558		
1495	407483	PROSPER 43	2011	38559		
1496	407484	PROSPER 44	2011	38560		
1497	407485	PROSPER 45	2011	38561		

*Located in Pinal
and Gila Counties

United States Department of the Interior
Bureau of Land Management
 DIV OF LANDS, MINRLS & ENERGY
 ONE N CENTRAL AVE
 PHOENIX, AZ 85004 -4427
 Phone: 602-417-9200

Receipt

No: 4235038

Transaction #: 4350390	
Date of Transaction: 08/14/2018	
CUSTOMER:	
ASARCO LLC 5285 E WILLIAMS CIR ATTN: ROBIN BARNES TUCSON, AZ 85711-4426 US	

LINE #	QTY	DESCRIPTION	REMARKS	UNIT PRICE	TOTAL
1	1.00	LOCATABLE MINERALS / MINING CLAIMS-NOT NEW-UNADJUD, ONE AUTH NO. ONLY / MINING CLAIM MONEY RECEIVED CASES: AMC48401/\$289075.00	2019 MAINT/1865	- n/a -	289075.00
TOTAL:					\$289,075.00

PAYMENT INFORMATION			
1	AMOUNT:	289075.00	POSTMARKED: N/A
	TYPE:	CHECK	RECEIVED: 08/14/2018
	CHECK NO:	1500058835	
	NAME:	ASARCO LLC 5285 E WILLIAMS CIR ATTN: ROBIN BARNES TUCSON AZ 85711-4426 US	

REMARKS

This receipt was generated by the automated BLM Collections and Billing System and is a paper representation of a portion of the official electronic record contained therein.

48023

66645

437297

331681

331693

331720

332204

332431

332206

332765

332903

373891

386029

388558

396956

401968

344757

345121

345188

345354

345629

353756

394880

396956

397924

397971

399168

401968

407395

425941

430625

1186

69887

66892

138158

141486

253273

277468

289373

303735

315170

314545

299632

325895

333067

338178

344575

344652





Robin E. Barnes
Corporate Land Manager

Direct Dial: (520) 798-7796
RBarnes@asarco.com

August 14, 2017

Via Hand-Delivery

Arizona State Office
Bureau of Land Management, Ste. 800
One North Central Avenue
Phoenix, AZ 85004-4427
602-417-9200

RE: Notice of Intent to Hold and Payment of Annual Claim Maintenance Fee for 2017/2018

Dear Sir or Madam:

This will serve as notice that ASARCO LLC, a Delaware limited liability company, whose address for purposes of this filing is **5285 East Williams Circle, Ste. 2000, Tucson, AZ 85711** intends to hold the 1,865 mining claims and/or mill sites located in Pinal and Gila Counties, described in Exhibit A attached herewith, by payment of the annual claim maintenance fee of \$155.00 per claim or site. Therefore, enclosed is our check in the amount of \$289,015.00 to pay the appropriate claim maintenance fees for the assessment year beginning on September 1, 2017.

Please return a date-stamped copy of this letter and a receipt verifying payment has been received by your office to me at 5285 East Williams Circle, Ste. 2000, Tucson, AZ 85711.

Thank you for your assistance and please feel free to contact me with any questions or concerns.

Sincerely,

Robin E. Barnes, RL/CP
Corporate Land Manager

reb
Enclosures

RECEIVED
BLM AZ STATE OFFICE
2017 AUG 14 A 9:29
PHOENIX, ARIZONA

EXHIBIT A

ASARCO LLC and ASARCO INC.						
LODE CLAIMS AND MILLSITES LOCATED IN PINAL COUNTY, ARIZONA*						
RAY MINE						
No.	BLM Serial No. AMC	Claim Name	Book/Dkt No.	Page	Amended Recording Information	
1	1186	Teapot No. 11	850	617		
2	1187	Teapot No. 12	850	618		
3	69906	Silver-Lead No 8*	16	613		
4	69907	Lead-Silver #9*	41	1		
5	67025	Wedge No. 1	431	418		
6	67026	Adobe, Amended	52, Mines	493	372	493
7	67027	A Hunch No. 2, Amended	70, Mines	151	213	35
8	67028	A Hunch No. 3, Amended	70, Mines	488	213	36
9	67029	A Hunch No. 4 Amended	73, Mines	267	213	37
10	67030	A Hunch No. 5, Amended	73, Mines	268	213	38
11	67031	A Hunch No. 6, Amended	73, Mines	269	213	39
12	67032	A Hunch No. 7, Amended	78, Mines	241	213	40
13	67033	Canyon No. 6	364	200		
14	67035	Carnation	30, Mines	499		
15	67036	Chest	35, Mines	197		
16	67037	Chloride Gulch, Amended	15, Mines	219	36, Mines	591
17	67038	Combination, Amended	30, Mines	499	2008-064971	
18	67039	Contact No. 3, Amended	32, Mines	531	2008-064972	
19	67040	Copper Ace No. 1	264	537		
20	67041	Copper Ace No. 2	264	538		
21	67042	Copper Ace No. 3	264	539		
22	67043	Copper Ace No. 4	264	540		
23	67045	Copper Zone No. 4, Amended	24, Mines	543	372	491
24	67046	Copper Zone No. 5, Amended	24, Mines	544	372	492

PINAL COUNTY, ARIZONA
 2011 JUL 14 A 9 29
 40

RECEIVED
 PINAL COUNTY OFFICE



*Located in Pinal and Gila Counties

EXHIBIT A

No.	BLM Serial No. AMC	Claim Name	Book/Dkt No.	Page	Amended Recording Information	
25	67047	Happy Vale, Amended	35, Mines	421	2008-064973	
26	67048	Led, Amended	35, Mines	301	2008-064977	
27	67049	Major, Amended	32, Mines	531	2008-064974	
28	67050	Major No. 2	32, Mines	532		
29	67051	Major No. 3, Amended	32, Mines	533	2008-064976	
30	67052	Major No. 4, Amended	35, Mines	421	2008-064978	
31	67053	Major No. 5, Amended	46, Mines	26	2008-064979	
32	67054	Major No. 6, Amended	46, Mines	27	2008-064980	
33	67055	Mescal No. 1, Amended	188	564	193	425
34	67056	Mescal No. 2	188	565		
35	67057	Mescal No. 3	188	566		
36	67058	Mescal No. 4	188	567		
37	67059	Mescal No. 5	189	328		
38	67060	Mescal No. 6	188	568		
39	67061	Mescal No. 7	188	569		
40	67062	Mescal No. 8	189	55		
41	67063	Mescal No. 9	189	56		
42	67064	Mescal No. 10	189	57		
43	67065	Mescal No. 11	189	58		
44	67066	Mescal No. 12	189	59		
45	67067	Mescal No. 13	189	60		
46	67068	Mescal No. 14	189	61		
47	67069	Mescal No. 15	189	62		
48	67070	Mescal No. 16	189	329		
49	67071	Mescal No. 17	189	63		
50	67072	Mescal No. 18	189	199		
51	67073	Mescal No. 19	189	64		
52	67074	Mescal No. 20	189	65		
53	67075	Mescal No. 21	189	210		
54	67076	Mescal No. 22	189	201		
55	67077	Mescal No. 23	189	202		
56	67078	Mescal No. 24	189	203		
57	67079	Mescal No. 25	189	204		

RECEIVED
 PINAL STATE OFFICE
 2011 NOV 14 A 9:29
 DISTRICT MANAGER

EXHIBIT A

No.	BLM Serial No. AMC	Claim Name	Book/Dkt No.	Page	Amended Recording Information	
58	67080 7	Mescal No. 26, Amended	189	205	194	528
59	67081	Mescal No. 27	194	529		
60	67082	Mescal No. 28	194	530		
61	67083	Mescal No. 29	194	531		
62	67084	Mescal No. 30	194	532		
63	67085	Mescal No. 31	194	533		
64	67086	Mescal No. 32	194	534		
65	67087	Mescal No. 33	194	535		
66	67088	Mescal No. 34	194	536		
67	67089	Mescal No. 35	194	537		
68	67090	Mescal No. 36	194	538		
69	67091	Mescal No. 37	194	539		
70	67092	Mescal No. 38	194	540		
71	67093	Mescal No. 39	194	541		
72	67094	Mescal No. 40	195	564		
73	67095	Mescal No. 41	195	565		
74	67096	Mescal No. 42	195	566		
75	67097	Mescal No. 43	197	230		
76	67098	Mescal No. 44	197	231		
77	67099	Mescal No. 45	197	232		
78	67100	Mescal No. 46	197	233		
79	67101 J	Mescal No. 47, Amended	197	234	1869	910-911
80	67103 7	Mescal No. 49, Amended	197	236	1869	914
81	67104	Mescal No. 50, Amended	195	562	1869	916
82	67105	Mescal No. 51	195	563		
83	67106	Mesquite No. 1	197	228		
84	67107	Mesquite No. 2	197	229		
85	67108	Odessa, Amended	35, Mines	422	2008-064981	
86	67109	Olive, Amended	35, Mines	198	2008-064982	
87	67110	Recall, Amended	35, Mines	198	2008-064984	
88	67111	Rustler No. 1	364	196		
89	67112	Rustler No. 2	364	197		
90	67113	Rustler No. 3	364	198		
91	67114 J	Rustler No. 4	364	199		

RECEIVED
 PHOENIX, ARIZONA
 2011 AUG 14 A 9:29
 PHOENIX, ARIZONA
 RECEIVED
 PHOENIX, ARIZONA

EXHIBIT A

No.	BLM Serial No. AMC	Claim Name	Book/Dkt No.	Page	Amended Recording Information	
92	67115 7	Silverball (SilverBall), Amended	39, Mines	457	2008-064985	
93	67116	Silver King, Amended	31, Mines	495	2008-064983	
94	67117	Silver Lead	31, Mines	496		
95	67118	Silver Leaf (SilverLeap), Amended	31, Mines	497	2008-064986	
96	67119	Silver Leap No. 3, Amended	32, Mines	530	2008-064987	
97	67120	Silver Queen, Amended	31, Mines	496	2008-064988	
98	67121	Silver Threads, Amended	31, Mines	497	2008-064989	
99	67122	Star, Amended	31, Mines	494	2008-064990	
100	67123	Would be Expert, Amended	31, Mines	302	2008-064991	
101	67124	Erman No. 1, Amended	537	209	974	163
102	67125	Erman No. 2, Amended	537	210	974	165
103	67126	Erman No. 3, Amended	537	211	974	167
104	67127	Erman No. 4, Amended	537	212	974	169
105	67128	Erman No. 5, Amended	537	213	974	171
106	67129	Erman No. 6, Amended	537	214	974	173
107	67130	Erman No. 7, Amended	537	215	974	175
108	67131	Erman No. 8, Amended	537	216	974	177
109	67132	Erman No. 9, Amended	537	217	974	179
110	67133	Erman No. 10, Amended	537	218	974	181
111	67134	Erman No. 11, Amended	537	219	974	183
112	67135	Erman No. 12, Amended	537	220	974	185

*Located in Pinal and Gila Counties

RECEIVED
 PHOENIX, ARIZONA
 2011 JUN 14 9:29 AM
 STATE OFFICE



EXHIBIT A

No.	BLM Serial No. AMC	Claim Name	Book/Dkt No.	Page	Amended Recording Information	
113	67136 7	Erman No. 13, Amended	537	221	974	187
114	67137	Erman No. 14, Amended	537	222	974	189
115	67138	Erman No. 15, Amended	537	223	974	191
116	67139	Erman No. 16, Amended	537	224	974	193
117	67140	Erman No. 17, Amended	537	225	974	195
118	67141	Erman No. 18, Amended	537	226	974	197
119	67142	Erman No. 19, Amended	537	227	974	199
120	67143	Erman No. 20, Amended	537	228	974	201
121	67144	Erman No. 21, Amended	537	229	974	203
122	67145	Erman No. 22, Amended	537	230	974	205
123	67146	Erman No. 23, Amended	537	231	974	207
124	67147	Erman No. 24, Amended	537	232	974	209
125	67148	Erman No. 25, Amended	537	233	974	211
126	67149	Erman No. 26, Amended	537	234	974	213
127	67150	Erman No. 27, Amended	537	235	974	215
128	67151	Erman No. 28, Amended	537	236	974	217
129	67152	Erman No. 29, Amended	537	237	974	219
130	67153	Erman No. 30, Amended	542	378	974	221
131	67154	Erman No. 31, Amended	542	379	974	223
132	67155	River No. 4	673	389		
133	67156	River No. 5	673	390		
134	67157	River No. 6	673	391		
135	67158	River No. 7	673	392		
136	67159 J	River No. 8	673	393		

RECEIVED
 PHOENIX, ARIZONA
 JUN 14 A 4 29

EXHIBIT A

No.	BLM Serial No. AMC	Claim Name	Book/Dkt No.	Page	Amended Recording Information	
137	67160 ↗	River No. 9	673	394		
138	67161	River No. 13	673	398		
139	67162	River No. 14	673	399		
140	67163	River No. 15	673	400		
141	67164	River No. 16	673	401		
142	67165	River No. 17	673	402		
143	67166	River No. 18	673	403		
144	67167	River No. 22	673	404		
145	67168	River No. 23	673	405		
146	67169	River No. 24	673	406		
147	67170	River No. 25	673	407		
148	67171	River No. 26	673	408		
149	67172	River No. 27	673	409		
150	67173	Southern No. 1	297	230		
151	67174	Southern No. 2	297	231		
152	67175	Southern No. 3	297	232		
153	67176	Southern No. 4	297	233		
154	67177	Southern No. 5, Amended	297	234	1869	940-941
155	67178	Southern No. 6, Amended	297	235	1869	942-943
156	67179	Southern No. 7	334	532		
157	67180	Southern No. 8, Amended	334	533	1869	944-945
158	67181	Ray Southern 1, Amended	47, Mines	462	2008-093768	
159	67182	Ray Southern 5, Amended	47, Mines	463	1869	918-919
160	67183	Ray Southern 6, Amended	47, Mines	464	1869	920-921
161	67184 ↘	Ray Southern 7, Amended	47, Mines	465	1869	922-923
162	67187 ↗	Ray Southern 10, Amended	47, Mines	468	1869	924-925
163	67188	Ray Southern 11, Amended	47, Mines	469	297	236
164	67189 ↘	Ray Southern 12, Amended	47, Mines	470	1869	926-927
165	67193 ←	Ray Southern 16	55, Mines	355		
166	67195 ←	Ray Southern 17, Amended	56, Mines	527	1869	934-935

RECEIVED
 PINAL STATE OFFICE
 JUL 14 11 49 29 AM '08

EXHIBIT A

No.	BLM Serial No. AMC	Claim Name	Book/Dkt No.	Page	Amended Recording Information	
167	67196 7	Ray Southern 39, Amended, Reamended	155	134	360 1869	522 636-637
168	67197	Ray Southern 40, Amended, Reamended	155	86	360 1869	523 938-939
169	67198	Ray Southern 41, Amended	155	87	360	524
170	67199 J	Ray Southern 42, Amended	158	88	360	525
171	67249 7	Bur No. 1, Amended	719	609	974	225
172	67250	Bur No. 2, Amended	719	610	974	227
173	67251	Bur No. 3, Amended	719	611	974	229
174	67252	Bur No. 4, Amended	719	612	974	231
175	67253	Bur No. 5, Amended	719	613	974	233
176	67254	Bur No. 6, Amended	719	614	974	235
177	67255	Bur No. 7, Amended	719	615	974	237
178	67256	Bur No. 8, Amended	719	616	974	239
179	67257	Bur No. 9, Amended	719	617	974	241
180	67258	Bur No. 10, Amended, Reamended	719	618	974 1890	243 405-406
181	67259	Bur No. 11, Amended	719	619	974	245
182	67260	Bur No. 12, Amended, Reamended	719	620	974 1890	247 407-408
183	67261	Bur No. 13, Amended	719	621	974	249
184	67262	Bur No. 14, Amended, Reamended	719	622	974 1890	251 409-410
185	67263	Bur No. 15, Amended	719	623	974	253
186	67264	Bur No. 16, Amended, Reamended	719	624	974 1890	255 411-412
187	67265 J	Bur No. 17, Amended, Reamended	719	625	974 1890	257 413-414

PHOENIX, ARIZONA

2011 AUG 14 A 9:28

RECEIVED
PINAL STATE OFFICE

EXHIBIT A

No.	BLM Serial No. AMC	Claim Name	Book/Dkt No.	Page	Amended Recording Information	
188	67266 7	Bur No. 18, Amended, Reamended	719	626	974 1890	259 415-416
189	67267	Bur No. 19, Amended, Reamended	719	627	974 1890	261 417-418
190	67268	Bur No. 20, Amended, Reamended	719	628	974 1890	263 419-420
191	67269 J	Bur No. 22, Amended, Reamended	719	630	974 1869	265 946-947
192	67271 -	Bur No. 24, Amended, Reamended	719	632	974 1869	269 948-949
193	67273 -	Bur No. 26, Amended, Reamended	719	634	974 1869	273 950-951
194	67275 -	Bur No. 28, Amended, Reamended	719	636	974 1869	277 952-953
195	67277 7	Bur No. 30, Amended, Reamended	719	638	974 1869	281 954-955
196	67278	Bur No. 31, Amended	719	639	974	283
197	67279	Bur No. 32, Amended, Reamended	719	640	974 1869	285 956-957
198	67280	Bur No. 33, Amended	719	641	974	287
199	67281 J	Bur No. 34, Amended, Reamended	719	642	974 1869	289 970-971
200	67284 -	Bur No. 37, Amended	719	645	974	295
201	67286 7	Bur No. 39, Amended	719	647	974	299
202	67287	Bur No. 40, Amended, Reamended	719	648	974 1869	301 978-979
203	67288 J	Bur No. 41, Amended	719	649	974	303

RECEIVED
 PINAL STATE OFFICE
 AUG 14 11 20 AM '07

EXHIBIT A

No.	BLM Serial No. AMC	Claim Name	Book/Dkt No.	Page	Amended Recording Information	
204	67289 7	Bur No. 43, Amended	720	591	974	305
205	67290	Bur No. 45, Amended	719	651	974	307
206	67291	Bur No. 46, Amended	719	652	974	309
207	67292	Bur No. 47, Amended	719	653	974	311
208	67293	Bur No. 48, Amended	719	654	974	313
209	67294	Bur No. 49, Amended	719	655	974	315
210	67295	Bur No. 50, Amended	719	656	974	317
211	67296	Bur No. 51, Amended, Reamended	719	657	974 1890	319 421-422
212	67297	Bur No. 52, Amended	719	658	974	321
213	67298	Bur No. 53, Amended, Reamended	719	659	974 1890	323 423-424
214	67299	Bur No. 54, Amended	719	660	974	325
215	67300	Bur No. 55, Amended, Reamended	719	661	974 1890	327 425-426
216	67301	Bur No. 56, Amended	719	662	974	329
217	67302	Bur No. 57, Amended, Reamended	719	663	974 1890	331 427-428
218	67303	Bur No. 58, Amended	719	664	974	333
219	67304	Bur No. 59, Amended, Reamended	719	665	974 1890	335 429-430
220	67305	Bur No. 60, Amended, Reamended	719	666	974 1890	337 431-432
221	67306 J	Bur No. 61, Amended, Reamended	719	667	974 1890	339 433-434

2017 AUG 14 A 9 28

RECEIVED
PHOENIX, ARIZONA
AZ STATE OFFICE



EXHIBIT A

No.	BLM Serial No. AMC	Claim Name	Book/Dkt No.	Page	Amended Recording Information	
222	67307 7	Bur No. 62, Amended, Reamended	719	668	974 1890	341 435-436
223	67308	Bur No. 63, Amended, Reamended	719	669	974 1890	343 437-438
224	67309	Bur No. 64, Amended, Reamended	719	670	974 1890	345 439-440
225	67310	Bur No. 65, Amended, Reamended	719	671	974 1890	347 441-442
226	67311	Bur No. 66, Amended	719	672	974	349
227	67312	Bur No. 67, Amended, Reamended	719	673	974 1890	351 443-444
228	67313	Bur No. 68, Amended	719	674	974	353
229	67314	Bur No. 69, Amended, Reamended	719	675	974 1890	355 445-446
230	67315	Bur No. 71, Amended	719	677	974	357
231	67316	Bur No. 73, Amended	719	679	974	359
232	67317	Bur No. 75, Amended	719	681	974	361
233	67318 J	Bur No. 77, Amended, Reamended	719	683	974 1869	363 980-981
234	67321 7	Bur No. 83, Amended, Reamended	719	689	974 1869	369 984-985
235	67322	Bur No. 86, Amended	719	690	974	371
236	67323	Bur No. 87, Amended	719	691	974	373
237	67324	Bur No. 88, Amended	719	692	974	375
238	67325 J	Bur No. 89, Amended	719	693	974	377

PHOENIX, ARIZONA

2011 AUG 14 A 9:28

RECEIVED
BLM AZ STATE OFFICE

EXHIBIT A

No.	BLM Serial No. AMC	Claim Name	Book/Dkt No.	Page	Amended Recording Information	
239	67326	Bur No. 90, Amended	719	694	974	379
240	67327	Bur No. 91, Amended	719	695	974	381
241	67328	Bur No. 92, Amended	719	696	974	383
242	67329	Bur No. 93, Amended	719	697	974	385
243	67330	Bur No. 94, Amended	719	698	974	387
244	67331	Bur No. 95, Amended	719	699	974	389
245	67332	Bur No. 116, Amended	719	718	974	391
246	67333	Bur No. 117, Amended	719	719	974	393
247	67334	Bur No. 118, Amended	719	720	974	395
248	67335	Bur No. 119, Amended	719	721	974	397
249	67336	Bur No. 120, Amended	719	722	974	399
250	67337	Bur No. 121, Amended	719	723	974	401
251	67338	Bur No. 122, Amended	719	724	974	403
252	67339	Bur No. 123, Amended	719	725	974	405
253	67340	Bur No. 124, Amended	719	726	974	407
254	67341	Bur No. 125, Amended	719	727	974	409
255	67342	Bur No. 126, Amended	719	728	974	411
256	67343	Bur No. 127, Amended	719	729	974	413
257	67344	Bur No. 128, Amended	719	730	974	415
258	67345	Bur No. 129, Amended	719	731	974	417
259	67346	Bur No. 130, Amended	719	732	974	419
260	67349	Belgravia No. 1	536	29		

RECEIVED
 BLM AZ STATE OFFICE
 PHOENIX, ARIZONA

NO. OF CLAIMS 260 + 402
 AMOUNT \$ 289075
 RECEIPT NO. _____
 INIT. EB

EXHIBIT A

No.	BLM Serial No. AMC	Claim Name	Book/Dkt No.	Page	Amended Recording Information
261	67350 7	Belgravia No. 2	536	30	
262	67351	Belgravia No. 3	536	31	
263	67352	Belgravia No. 4	536	32	
264	67353	Belgravia No. 5	536	33	
265	67354	Belgravia No. 6	536	34	
266	67355	Belgravia No. 7	536	35	
267	67356	Belgravia No. 8	536	36	
268	67357	Belgravia No. 9	536	37	
269	67358	Belgravia No. 10	536	38	
270	67359	Belgravia No. 11	536	39	
271	67360	Belgravia No. 12	536	40	
272	67361	Belgravia No. 13	536	41	
273	67362	Belgravia No. 14	536	42	
274	67363	Belgravia No. 15	536	43	
275	67364	Belgravia No. 16	536	44	
276	67365	Livingston No. 2	133	196	
277	67366	New Year No: 3	57, Mines	575	
278	67367	New Year No. 4	57, Mines	576	
279	67368	New Year No. 5	57, Mines	577	
280	67369	New Year No. 6	57, Mines	578	
281	67370	New Year No. 7	57, Mines	579	
282	67371	New Year No. 8	57, Mines	580	
283	67372	New Year No. 9	57, Mines	581	
284	67373	Portland 5	683	163	
285	67374	Portland 6	683	164	
286	67375	Portland 7	683	166	
287	67376	Portland No. 8	720	592	
288	67377	Portland No. 9	720	593	
289	67378	Portland No. 10	720	594	
290	67379	Portland No. 11	720	595	
291	67380	Portland No. 12	720	596	
292	67381	Portland No. 13	720	597	
293	67382	Portland No. 14	720	598	
294	67383	Portland No. 15	720	599	

PHOENIX, ARIZONA
 2011 AUG 22 P 12:34

RECEIVED
 BLM AZ STATE OFFICE

EXHIBIT A

No.	BLM Serial No. AMC	Claim Name	Book/Dkt No.	Page	Amended Recording Information	
295	67384	Portland No. 16	720	600		
296	67385	Teapot No. 1	834	692		
297	67386	Teapot No. 2	834	693		
298	67387	Teapot No. 3	834	694		
299	67388	Teapot No. 4	834	695		
300	67389	Teapot No. 5	834	696		
301	67390	Teapot No. 6	834	697		
302	67391	Teapot No. 7	834	698		
303	67392	Teapot No. 8	834	699		
304	67393	Teapot No. 9	834	700		
305	67394	Teapot No. 10	834	701		
306	67395	Red Hills No. 1, Amended	129	129	152	893
307	67396	Red Hills No. 2, Amended	129	130	152	394
308	67397	Red Hills No. 3, Amended	129	131	152	395
309	67398	Red Hills No. 4, Amended	129	132	491	
310	67399	Red Hills No. 5, Amended	129	133	491	47
311	67400	Red Hills No. 6	129	134		
312	67401	Red Hills No. 7	129	135		
313	67402	Red Hills No. 8	133	195		
314	67403	Red Hills No. 9, Amended	129	137	132	177
315	67404	Red Hills No. 11, Amended	129	139	132	178
316	67405	Red Hills Fraction	487	394		
317	67406	Red Bluff	495	504		
318	67407	West No. 1	520	971		
319	67408	West No. 2	520	972		
320	67409	West No. 3	520	973		
321	67410	West No. 4	520	974		
322	67411	West No. 5	520	975		
323	67412	West No. 6	520	976		
324	67413	West No. 7	520	977		
325	67414	West No. 8	520	978		
326	67415	West No. 9	520	979		
327	67416	West No. 10	520	980		
328	67417	West No. 11	520	981		
329	67418	West No. 12	520	982		

RECEIVED
 BLM AZ STATE OFFICE
 PHOENIX, ARIZONA
 JUN 22 12:34

EXHIBIT A

No.	BLM Serial No. AMC	Claim Name	Book/Dkt No.	Page	Amended Recording Information
330	67419 7	West No. 13	520	983	
331	67420	West No. 14	520	984	
332	67421	West No. 15	520	985	
333	67422	West No. 16	520	986	
334	67423	West No. 17	520	987	
335	67424	West No. 18	520	988	
336	67425	West No. 19	520	989	
337	67426	West No. 20	520	990	
338	67427	West No. 21	520	991	
339	67428	Blue Hills No. 1	280	374	
340	67429	Blue Hills No. 2	280	375	
341	67430	Blue Hills No. 3	280	376	
342	67431	Blue Hills No. 4	280	377	
343	67432	Blue Hills No. 5	280	378	
344	67433	Blue Hills No. 6	280	379	
345	67434	Blue Hills No. 7	280	380	
346	67435	Blue Hills No. 8	280	381	
347	67436	Blue Hills No. 9	280	382	
348	67437	Blue Hills No. 10	280	383	
349	67438	Blue Hills No. 11	280	384	
350	67439 J	Blue Hills No. 12	280	385	
351	67441 -	Ray No. 2	545	102	
352	67443 7	Ray No. 4	545	104	
353	67444	Ray No. 5	545	105	
354	67445	Ray No. 6	545	106	
355	67446	Ray No. 7	545	107	
356	67447	Ray No. 8	545	108	
357	67448	Ray No. 9	545	109	
358	67449	Ray No. 10	545	110	
359	67450	Ray No. 11	545	111	
360	67451	Ray No. 12	545	112	
361	67452	Ray No. 13	545	113	
362	67453	Ray No. 14	545	114	
363	67454	Ray No. 15	552	367	
364	67455	Ray No. 16	545	116	
365	67456	Ray No. 17	545	117	
366	67457	Ray No. 18	545	118	
367	67459	Ray No. 20	545	120	
368	67460	Ray No. 21	545	121	
369	67461 J	Ray No. 22	552	381	
370	67462 J	Ray No. 23	545	122	

RECEIVED
 BLM AZ STATE OFFICE
 PHOENIX, ARIZONA
 JUN 22 12:34

EXHIBIT A

No.	BLM Serial No. AMC	Claim Name	Book/Dkt No.	Page	Amended Recording Information
371	67463 7	Ray No. 24	552	382	
372	67464	Ray No. 25	545	123	
373	67465	Ray No. 26	552	383	
374	67466	Ray No. 27	545	124	
375	67467	Ray No. 28	552	384	
376	67468	Ray No. 29	545	125	
377	67469	Ray No. 30	552	385	
378	67470	Ray No. 31	552	386	
379	67471	Ray No. 32	552	387	
380	67472	Ray No. 33	552	388	
381	67473	Ray No. 34	552	389	
382	67474	Ray No. 35	545	126	
383	67475	Ray No. 36	545	127	
384	67476	Ray No. 37	545	128	
385	67477	Ray No. 38	545	129	
386	67478	Ray No. 39	545	130	
387	67479	Ray No. 40	545	131	
388	67480	Ray No. 41	545	132	
389	67481	Ray No. 42	545	133	
390	67482	Ray No. 43	552	390	
391	67483	Ray No. 44	552	391	
392	67484	Ray No. 45	552	392	
393	67485	Ray No. 46	552	393	
394	67486	Ray No. 47	552	394	
395	67487	Ray No. 48	552	395	
396	67488	Ray No. 49	546	444	
397	67489	Ray No. 50	546	445	
398	67490	Ray No. 51	546	446	
399	67491	Ray No. 52	546	447	
400	67492	Ray No. 53	546	448	
401	67493	Ray No. 54	546	449	
402	67494	Ray No. 55	546	450	
403	67495	Ray No. 56	546	451	
404	67496	Ray No. 57	546	452	
405	67497	Ray No. 58	546	453	
406	67498	Ray No. 59	546	454	
407	67499	Ray No. 60	552	396	
408	67500	Ray No. 61	548	185	
409	67501	Ray No. 62	548	186	
410	67502	Ray No. 63	548	187	
411	67503 J	Ray No. 64	548	188	

RECEIVED
 BLM AZ STATE OFFICE
 2011 AUG 22 P 12:34
 PHOENIX, ARIZONA

*Located in Pinal and Gila Counties

EXHIBIT A

No.	BLM Serial No. AMC	Claim Name	Book/Dkt No.	Page	Amended Recording Information
412	675047	Ray No. 65	548	189	
413	67505	Ray No. 66	548	190	
414	67506	Ray No. 67	548	191	
415	67507	Ray No. 68	548	192	
416	67508	Ray No. 69	548	193	
417	67509	Ray No. 70	548	194	
418	67510	Ray No. 71	548	195	
419	67511	Ray No. 72	548	196	
420	67512	Ray No. 73	552	370	
421	67513	Ray No. 74	552	371	
422	67514	Ray No. 75	552	372	
423	67515	Ray No. 76	552	373	
424	67516	Ray No. 77	552	374	
425	67517	Ray No. 78	552	375	
426	67518	Ray No. 79	552	376	
427	67519	Ray No. 80	552	377	
428	67520	Ray No. 81	552	378	
429	67521	Ray No. 82	552	379	
430	67522	Ray No. 83	552	380	
431	67523	Ray No. 84	758	967	
432	67524	Ray No. 85	758	968	
433	67525	Ray No. 86	758	969	
434	67526	Ray No. 87	758	970	
435	67527	Ray No. 88	758	971	
436	67528	Ray No. 89	758	972	
437	67529	Ray No. 90	758	973	
438	67530	Ray No. 91	758	974	
439	67531	Ray No. 92	758	975	
440	67532	Ray No. 93	758	976	
441	67533	Ray No. 94	758	977	
442	67534	Ray No. 95	758	978	
443	67535	Ray No. 96	758	979	
444	67536	Ray No. 97	758	980	
445	67538	Ray No. 99	785	780	
446	67539	Ray No. 100	785	781	
447	67540 J	Ray No. 101	785	782	
448	138158 7	Pat No. 1	1076	304	
449	138159	Pat No. 2	1076	306	
450	138160	Pat No. 3	1076	308	
451	138161	Pat No. 4	1076	310	
452	138162 J	Nat No. 1	1075	699-700	

RECEIVED
 BLM AZ STATE OFFICE
 PHOENIX, ARIZONA
 2017 AUG 22 P 12:34

EXHIBIT A

No.	BLM Serial No. AMC	Claim Name	Book/Dkt No.	Page	Amended Recording Information
453	138163 ₁	Nat No. 2	1075	701-702	
454	138164	Nat No. 3	1075	703-704	
455	138165 _J	Nat No. 4	1075	705-706	
456	141524 ₇	RMD No. 39	1083	493	
457	141525	RMD No. 40	1083	495	
458	141526	RMD No. 41	1083	497	
459	141527	RMD No. 42	1083	499	
460	141528	RMD No. 43	1083	501	
461	141529	RMD No. 44	1083	503	
462	141530	RMD No. 45	1083	505	
463	141531	RMD No. 46	1083	507	
464	141532	RMD No. 47	1083	509	
465	141533	RMD No. 48	1083	511	
466	141534	RMD No. 49	1083	513	
467	141535	RMD No. 50	1083	515	
468	141536	RMD No. 51	1083	517	
469	141537	RMD No. 52	1083	519	
470	141538	RMD No. 53	1083	521	
471	141539	RMD No. 54	1083	523	
472	141540	RMD No. 55	1083	525	
473	141541	RMD No. 56	1083	527	
474	141542	RMD No. 57	1083	529	
475	141543	RMD No. 58	1083	531	
476	141544	RMD No. 59	1083	533	
477	141545	RMD No. 60	1083	535	
478	141546	RMD No. 61	1083	537	
479	141547	RMD No. 62	1083	539	
480	141548	RMD No. 63	1083	541	
481	141549	RMD No. 64	1083	543	
482	141550	RMD No. 65	1083	545	
483	141551	RMD No. 66	1083	547	
484	141552	RMD No. 67	1083	549	
485	141553	RMD No. 68	1083	551	
486	141554	RMD No. 69	1083	553	
487	141555 _J	RMD No. 70	1083	555	
488	141622 ₇	RMD No. 137	1083	689	
489	141623 _J	RMD No. 138	1083	691	
490	253275 ₁	Buckeye 3	1359	963	
491	253276	Buckeye 4	1359	965	
492	253277	Buckeye 5	1359	967	
493	253278 _J	Buckeye 10	1359	969	

RECEIVED
 BLM AZ STATE OFFICE
 PHOENIX, ARIZONA
 2011 AUG 22 P 12:35

EXHIBIT A

No.	BLM Serial No. AMC	Claim Name	Book/Dkt No.	Page	Amended Recording Information	
494	253279	Somnambulant 1	1360	35		
495	253280	Somnambulant 2	1360	37		
496	253281	Somnambulant 3	1360	39		
497	253282	Somnambulant 4	1360	41		
498	253283	Somnambulant 5	1360	43		
499	253284	Somnambulant 6	1360	45		
500	253285	Somnambulant 7	1360	47		
501	253286	Somnambulant 8	1360	49		
502	253287	Somnambulant 9	1360	51		
503	253288	Somnambulant 10	1360	53		
504	253289	Somnambulant 11	1360	55		
505	253290	Somnambulant 12	1360	57		
506	253291	Somnambulant 13	1360	59		
507	253292	Somnambulant 14	1360	61		
508	253293	Sue 37	1360	63		
509	253294	Sue 38, Amended	1360	65	1381	883
510	253295	Sue 39	1360	67		
511	253296	Sue 40, Amended	1360	69	1381	885
512	253297	Sue 41, Amended	1360	71	1381	887
513	253298	Sue 42, Amended	1360	73	1381	889
514	253299	Sue 43, Amended	1360	75	1381	891
515	253300	Sue 44	1360	77		
516	253301	Sue 45, Amended	1360	79	1381	893
517	253302	Sue 46	1360	81		
518	253303	Sue 48	1360	83		
519	253304	Sue 49	1360	85		
520	253305	Sue 50	1360	87		
521	253306	Sue 51	1360	89		
522	253307	Sue 52	1360	91		
523	253308	Sue 53	1360	93		
524	253309	Sue 54	1360	95		
525	253310	Sue 55	1360	97		
526	253311	Sue 56	1360	99		
527	253312	Sue 57	1360	101		
528	253313	Sue 58	1360	103		
529	253314	Sue 59	1360	105		
530	253315	Sue 60	1360	107		
531	253316	Sue 61	1360	109		
532	253317	Sue 62	1360	111		
533	253318	Sue 63	1360	113		
534	253319	Sue 64	1360	115		

RECEIVED
 BLM AZ STATE OFFICE
 2017 AUG 22 P 1:35
 PHOENIX, ARIZONA

*Located in Pinal and Gila Counties

EXHIBIT A

No.	BLM Serial No. AMC	Claim Name	Book/Dkt No.	Page	Amended Recording Information
535	253321	Sue 66	1360	119	
536	253322	Sue 67	1360	121	
537	253324	Sue 69	1360	125	
538	253326	Sue 71	1360	129	
539	253327	Sue 72	1360	131	
540	253328	Sue 73	1360	133	
541	253329	Sue 74	1360	135	
542	253330	Sue 75	1360	137	
543	253331	Sue 76	1360	139	
544	253332	Sue 77	1360	141	
545	253333	Sue 78	1360	143	
546	253334	Sue 79	1360	145	
547	253335	Sue 80	1360	147	
548	253336	Sue 81	1360	149	
549	253337	Sue 82	1360	151	
550	253338	Sue 83	1360	153	
551	253339	Sue 84	1360	155	
552	253340	Sue 85	1360	157	
553	253341	Sue 86	1360	159	
554	253342	Sue 87	1360	161	
555	253343	Sue 88	1360	163	
556	253344	Sue 89	1360	165	
557	253345	Sue 90	1360	167	
558	253346	Sue 91	1360	169	
559	253347	Sue 92	1360	171	
560	253348	Sue 93	1360	173	
561	253349	Sue 94	1360	175	
562	253350	Sue 95	1360	177	
563	253351	Sue 96	1360	179	
564	253352	Sue 97	1360	181	
565	253353	Sue 98	1360	183	
566	253354	Sue 99	1360	185	
567	253355	Sue 100	1360	187	
568	253356	Sue 101	1360	189	
569	253357	Sue 102	1360	191	
570	253358	Sue 103	1360	193	
571	253359	Sue 104	1360	195	
572	253360	Sue 105	1360	197	
573	253361	Sue 116	1360	199	
574	253362	Sue 117	1360	201	
575	253363	Sue 118	1360	203	

RECEIVED
 BLM AZ STATE OFFICE
 PHOENIX, ARIZONA
 2017 JUN 22 P 12:35

EXHIBIT A

No.	BLM Serial No. AMC	Claim Name	Book/Dkt No.	Page	Amended Recording Information	
576	253364 ✓	Sue 119	1360	205		
577	253365	Sue 201	1360	207		
578	253366	TW 12	1360	241		
579	253367	TW 13	1360	243		
580	253368	TW 14, Amended	1360	245	1381	901
581	253369	TW 15	1360	247		
582	253370	TW 16	1360	249		
583	253371	TW 17	1360	251		
584	253372	TW 18	1360	253		
585	253373	TW 19	1360	255		
586	253374	TW 20	1360	257		
587	253375	TW 21	1360	259		
588	253376	TW 22	1360	261		
589	253377	TW 23	1360	263		
590	253378	TW 24	1360	265		
591	253379	TW 25	1360	267		
592	253380	TW 26	1360	269		
593	253381	TW 29	1360	271		
594	253382	TW 30	1360	273		
595	253383	TW 31	1360	275		
596	253384	TW 32	1360	277		
597	253385	TW 33	1360	279		
598	253386	TW 34	1360	281		
599	253387	TW 35	1360	283		
600	253388	TW 36	1360	285		
601	253389	TW 37	1360	287		
602	253390	TW 38	1360	289		
603	253391	TW 39	1360	291		
604	253392	TW 40	1360	293		
605	253393	TW 41	1360	295		
606	253394	TW 42	1360	297		
607	253395	TW 43	1360	299		
608	253396	TW 44	1360	301		
609	253397	TW 45	1360	303		
610	253398	TW 46	1360	305		
611	253399	TW 47	1360	307		
612	253400	TW 48	1360	309		
613	253401	TW 49	1360	311		
614	253402	TW 50	1360	313		
615	253403	TW 51	1360	315		
616	253404 ✓	TW 52	1360	317		

RECEIVED
 BLM AZ STATE OFFICE
 2010 AUG 22 P 12:35
 FREDERICK, AMILZ DANA

EXHIBIT A

No.	BLM Serial No. AMC	Claim Name	Book/Dkt No.	Page	Amended Recording Information	
617	253405	TW 53	1360	319		
618	253406	TW 54	1360	321		
619	253407	TW 55	1360	323		
620	253408	TW 56	1360	325		
621	253409	TW 57	1360	327		
622	253410	TW 58	1360	329		
623	253411	TW 59	1360	331		
624	253412	TW 60	1360	333		
625	253413	TW 61	1360	335		
626	253414	TW 62	1360	337		
627	253415	TW 63	1360	339		
628	253416	TW 64	1360	341		
629	253417	TW 65	1360	343		
630	253418	TW 66	1360	345		
631	253419	TW 67	1360	347		
632	253420	TW 68	1360	349		
633	253421	TW 69	1360	351		
634	253422	TW 70	1360	353		
635	253423	TW 71	1360	355		
636	253424	TW 72	1360	357		
637	253425	TW 73	1360	359		
638	253426	TW 74	1360	361		
639	253427	TW 75	1360	363		
640	253428	TW 102	1360	365		
641	253429	TW 103	1360	367		
642	253430	TW 104	1360	369		
643	253456	Copper Butte 20	1359	975		
644	253457	Copper Butte 21	1359	977		
645	253460	Terra 1	1360	209		
646	253461	Terra 2, Amended	1360	211	1381	895
647	253462	Terra 3	1360	213		
648	253463	Terra 4	1360	215		
649	253464	Terra 5	1360	217		
650	253467	Terra 8	1360	223		
651	253468	Terra 9	1360	225		
652	253469	Terra 10	1360	227		
653	253470	Terra 11	1360	229		
654	253471	Terra 12	1360	231		
655	253472	Terra 13	1360	233		
656	253473	Terra 14, Amended	1360	235	1381	897

RECEIVED
 BLM AZ STATE OFFICE
 PHOENIX, ARIZONA
 JUN 22 12 35

EXHIBIT A

No.	BLM Serial No. AMC	Claim Name	Book/Dkt No.	Page	Amended Recording Information	
657	253474	Terra 15, Amended	1360	237	1381	899
658	253475	Terra 16	1360	239		
659	253476	Walnut Canyon 1	1360	295		
660	253477	Walnut Canyon 2	1360	393		
661	253478	Walnut Canyon 3	1360	391		
662	253479	Walnut Canyon 4	1360	389		
663	253480	Walnut Canyon 5	1360	387		
664	253481	Walnut Canyon 6	1360	385		
665	253482	Walnut Canyon 7	1360	383		
666	253483	Walnut Canyon 8	1360	381		
667	253485	Walnut Canyon 14	1360	377		
668	253486	Walnut Canyon 15	1360	375		
669	253487	Walnut Canyon 18	1360	373		
670	253488	Walnut Canyon 19	1360	371		
671	277468	AX-A No. 1	1487	178-179		
672	277469	AX-A No. 2	1487	180-181		
673	277470	AX-A No. 3	1487	182-183		
674	277471	AX-A No. 4	1487	184-185		
675	277472	AX-A No. 5	1487	186-187		
676	277474	AX-A No. 7	1487	190-191		
677	277498	AX-A No. 31	1487	074-075		
678	277499	AX-A No. 32	1487	076-077		
679	277500	AX-A No. 33	1487	078-079		
680	277501	AX-A No. 34	1487	080-081		
681	277503	AX-A No. 36	1487	084-085		
682	277505	AX-A No. 38	1487	088-089		
683	277507	AX-A No. 40	1487	092-093		
684	277522	AX-A No. 55	1487	122-123		
685	277523	AX-A No. 56	1487	124-125		
686	277524	AX-A No. 57	1487	126-127		
687	277525	AX-A No. 58	1487	128-129		
688	277526	AX-A No. 59	1487	130-131		
689	277527	AX-A No. 60	1487	132-133		
690	277528	AX-A No. 61	1487	134-135		
691	277529	AX-A No. 62	1487	136-137		
692	277530	AX-A No. 63	1487	138-139		
693	277531	AX-A No. 64	1487	140-141		
694	277532	AX-A No. 65	1487	142-143		
695	277533	AX-A No. 66	1487	144-145		
696	277534	AX-A No. 67	1487	146-147		
697	277535	AX-A No. 68	1487	148-149		

2011 AUG 22 P 12:35
 PHOENIX, ARIZONA

RECEIVED
 BLM AZ STATE OFFICE

EXHIBIT A

No.	BLM Serial No. AMC	Claim Name	Book/Dkt No.	Page	Amended Recording Information
698	277536	AX-A No. 69	1487	150-151	
699	277537	AX-A No. 70	1487	152-153	
700	277538	AX-A No. 71	1487	154-155	
701	277540	AX-A No. 73	1487	158-159	
702	277542	AX-A No. 75	1487	162-163	
703	277544	AX-A No. 77	1487	166-167	
704	277550	AXER No. 1	1487	238-239	
705	277551	AXER No. 2	1487	240-241	
706	277552	AXER No. 3	1487	242-243	
707	277553	AXER No. 4	1487	244-245	
708	277554	AXER No. 5	1487	246-247	
709	277555	AXER No. 6	1487	248-249	
710	277556	AXER No. 7	1487	250-251	
711	277557	AXER No. 8	1487	252-253	
712	277558	AXER No. 9	1487	254-255	
713	277559	AXER No. 10	1487	256-257	
714	277560	AXER No. 11	1487	258-259	
715	277561	AXER No. 12	1487	260-261	
716	277562	AXER No. 13	1487	262-263	
717	277563	AXER No. 14	1487	264-265	
718	277564	AXER No. 15	1487	266-267	
719	277565	AXER No. 16	1487	268-269	
720	277566	AXER No. 17	1487	270-271	
721	277567	AXER No. 18	1487	272-273	
722	277568	AXER No. 19	1487	274-275	
723	277569	AXER No. 20	1487	276-277	
724	277570	AXER No. 21	1487	278-279	
725	277571	AXER No. 22	1487	280-281	
726	277572	AXER No. 23	1487	282-283	
727	277573	AXER No. 24	1487	284-285	
728	277574	AXER No. 25	1487	286-287	
729	277575	AXER No. 26	1487	288-289	
730	277576	AXER No. 27	1487	290-291	
731	277577	AXER No. 28	1487	292-293	
732	277578	AXER No. 29	1487	294-295	
733	277579	AXER No. 30	1487	296-297	
734	277580	AXER No. 31	1487	298-299	
735	277581	AXER No. 32	1487	300-301	
736	277582	AXER No. 33	1487	302-303	
737	277583	AXER No. 34	1487	304-305	
738	277584	AXER No. 35	1487	306-307	

RECEIVED
 BLM AZ STATE OFFICE
 2011 AUG 22 P 12:36
 PHOENIX ARIZONA

EXHIBIT A

No.	BLM Serial No. AMC	Claim Name	Book/Dkt No.	Page	Amended Recording Information
739	277585 7	AXER No. 36	1487	308-309	
740	277586	AXER No. 37	1487	310-311	
741	277587	AXER No. 38	1487	312-313	
742	277588	AXER No. 39	1487	314-315	
743	277589	AXER No. 40	1487	316-317	
744	277590	AXER No. 41	1487	318-319	
745	277591	AXER No. 42	1487	320-321	
746	277592	AXER No. 43	1487	322-323	
747	277593	AXER No. 44	1487	324-325	
748	277594	AXER No. 45	1487	326-327	
749	277595	AXER No. 46	1487	328-329	
750	277596	AXER No. 47	1487	330-331	
751	277597	AXER No. 48	1487	332-333	
752	277598	AXER No. 49	1487	334-335	
753	277599	AXER No. 50	1487	336-337	
754	277600	AXER No. 51	1487	338-339	
755	277601	AXER No. 52	1487	340-341	
756	277602	AXER No. 53	1487	342-343	
757	277603	AXER No. 54	1487	344-345	
758	277604	AXER No. 55	1487	346-347	
759	277605	AXER No. 56	1487	348-349	
760	277606	AXER No. 57	1487	350-351	
761	277607	AXER No. 58	1487	352-353	
762	277608	AXER No. 59	1487	354-355	
763	277609	AXER No. 60	1487	356-357	
764	277610	AXER No. 61	1487	358-359	
765	277611	AXER No. 62	1487	360-361	
766	277612	AXER No. 63	1487	362-363	
767	277613	AXER No. 64	1487	364-365	
768	277614	AXER No. 65	1487	366-367	
769	277615	AXER No. 66	1487	368-369	
770	277616	AXER No. 67	1487	370-371	
771	277617	AXER No. 68	1487	372-373	
772	277618	AXER No. 69	1487	374-375	
773	277619	AXER No. 70	1487	376-377	
774	277620	AXER No. 71	1487	378-379	
775	277621	AXER No. 72	1487	380-381	
776	277622	AXER No. 73	1487	382-383	
777	277623	AXER No. 74	1487	384-385	
778	277624	AXER No. 75	1487	386-387	
779	277625 J	AXER No. 76	1487	388-389	

RECEIVED
 BLM AZ STATE OFFICE
 PHOENIX, ARIZONA
 2011 AUG 22 P 2:36

EXHIBIT A

No.	BLM Serial No. AMC	Claim Name	Book/Dkt No.	Page	Amended Recording Information
780	277626	AXER No. 77	1487	390-391	
781	277627	AXER No. 78	1487	392-393	
782	277628	AXER No. 79	1487	394-395	
783	277629	AXER No. 80	1487	396-397	
784	277630	AXER No. 81	1487	398-399	
785	277631	AXER No. 82	1487	400-401	
786	277632	AXER No. 83	1487	402-403	
787	277633	AXER No. 84	1487	404-405	
788	277634	AXER No. 85	1487	406-407	
789	277635	AXER No. 86	1487	408-409	
790	277636	AXER No. 87	1487	410-411	
791	277637	AXER No. 88	1487	412-413	
792	277638	AXER No. 89	1487	414-415	
793	277639	AXER No. 90	1487	416-417	
794	277640	AXER No. 91	1487	418-419	
795	277641	AXER No. 92	1487	420-421	
796	277642	AXER No. 93	1487	422-423	
797	277643	AXER No. 94	1487	424-425	
798	277644	AXER No. 95	1487	426-427	
799	277645	AXER No. 96	1487	428-429	
800	277646	AXER No. 97	1487	430-431	
801	277647	AXER No. 98	1487	432-433	
802	277648	AXER No. 99	1487	434-435	
803	277649	AXER No. 100	1487	436-437	
804	277650	AXER No. 101	1487	438-439	
805	277651	AXER No. 102	1487	440-441	
806	277652	AXER No. 103	1487	442-443	
807	277653	AXER No. 104	1487	444-445	
808	277654	AXER No. 105	1487	446-447	
809	277655	AXER No. 106	1487	448-449	
810	277656	AXER No. 107	1487	450-451	
811	277657	AXER No. 108	1487	452-453	
812	277658	AXER No. 109	1487	454-455	
813	277659	AXER No. 110	1487	456-457	
814	277660	AXER No. 111	1487	458-459	
815	277661	AXER No. 112	1487	460-461	
816	277662	AXER No. 113	1487	462-463	
817	277663	AXER No. 114	1487	464-465	
818	277664	AXER No. 115	1487	466-467	
819	277665	AXER No. 116	1487	468-469	
820	277666	AXER No. 117	1487	470-471	

2011 AUG 22 P 12:36
 PHOENIX, ARIZONA

RECEIVED
 BLM AZ STATE OFFICE

EXHIBIT A

No.	BLM Serial No. AMC	Claim Name	Book/Dkt No.	Page	Amended Recording Information	
821	277667	AXER No. 118	1487	472-473		
822	277668	AXER No. 119	1487	474-475		
823	277669	AXER No. 120	1487	476-477		
824	277670	AXER No. 121	1487	478-479		
825	277671	AXER No. 122	1487	480-481		
826	277672	AXER No. 123	1487	482-483		
827	277673	AXER No. 124	1487	484-485		
828	289373	Butte #1	1553	378		
829	289374	Butte #2	1553	379		
830	299654	Raycon 46	1640	316-317		
831	299656	Raycon 48	1640	320-321		
832	299658	Raycon 50	1640	324-325		
833	299660	Raycon 52	1640	328-329		
834	299662	Raycon 54	1640	332-333		
835	299664	Raycon 56	1640	336-337		
836	299673	Raycon 65	1640	354-355		
837	299674	Raycon 66	1640	356-357		
838	299675	Raycon 67	1640	358-359		
839	299676	Raycon 68	1640	360-361		
840	299677	Raycon 69	1640	362-363		
841	299678	Raycon 70	1640	364-365		
842	299693	Raycon 85	1640	394-395		
843	299694	Raycon 86	1640	396-397		
844	299695	Raycon 87	1640	398-399		
845	303735	Elder 3	1671	22		
846	303736	Elder 4	1671	24		
847	303737	Elder 5	1671	26		
848	303738	Elder 6	1671	28		
849	303739	Elder 7	1671	30		
850	303740	Elder 8	1671	32		
851	303741	Elder 9	1671	34		
852	303742	Elder 10	1671	36		
853	303743	Elder 11	1671	38		
854	303744	Elder 12	1671	40		
855	303747	Elder 15, Amended	1671	46	1869	964-965
856	303749	Elder 17	1671	50		
857	303751	Elder 19	1671	54		
858	303753	Elder 21	1671	58		
859	303755	Elder 23	1671	62		
860	303762	Elder 30	1671	76		

PHOENIX, ARIZONA
 2011 AUG 22 P 12:36

RECEIVED
 BLM AZ STATE OFFICE

*Located in Pinal and Gila Counties

EXHIBIT A

No.	BLM Serial No. AMC	Claim Name	Book/Dkt No.	Page	Amended Recording Information
861	303763	Elder 31	1671	78	
862	303764	Elder 32	1671	80	
863	303765	Elder 33	1671	82	
864	303766	Elder 34	1671	84	
865	303767	Elder 35	1671	86	
866	303768	Elder 36	1671	88	
867	303769	Elder 37	1671	90	
868	303770	Elder 38	1671	92	
869	303771	Elder 39	1671	94	
870	303772	Elder 48	1671	96	
871	303773	Elder 49	1671	98	
872	303774	Elder 50	1671	100	
873	303775	Elder 51	1671	102	
874	303776	Elder 52	1671	104	
875	303777	Elder 53	1671	106	
876	303778	Elder 54	1671	108	
877	303779	Elder 55	1671	110	
878	303780	Elder 56	1671	112	
879	303781	Elder 57	1671	114	
880	314578	Steamboat 34*	830	31-33	
881	314579	Steamboat 35*	830	54-56	
882	314580	Steamboat 36*	830	37-39	
883	314581	Steamboat 37*	830	40-42	
884	314582	Steamboat 38* Amended	830	43-45	2008-003064
885	314583	Steamboat 39*	830	46-48	
886	314584	Steamboat 40* Amended	830	49-51	2008-003065
887	314585	Steamboat 41*	830	52-54	
888	314586	Steamboat 42* Amended	830	55-57	2008-003066
889	314587	Steamboat 43*	830	58-60	
890	315170	Elder 2	1752	867	
891	315171	Elder 40	1752	869	
892	315172	Elder 41	1752	871	
893	315173	Elder 42	1752	873	
894	315174	Elder 43	1752	875	
895	315175	Elder 44	1752	877	
896	315176	Elder 45	1752	879	
897	315177	Elder 46	1752	881	
898	315178	Elder 47	1752	883	

RECEIVED
BLM AZ STATE OFFICE
2011 AUG 22 P 12:36
PHOENIX, ARIZONA

EXHIBIT A

No.	BLM Serial No. AMC	Claim Name	Book/Dkt No.	Page	Amended Recording Information
899	315179	Elder 58	1752	885	
900	315180	Elder 59	1752	887	
901	315181	Elder 60	1752	889	
902	315182	Elder 61	1752	891	
903	315183	Elder 62	1752	962-963	
904	315184	Elder 63	1752	895	
905	315185	Elder 64	1752	897	
906	315186	Elder 65	1752	899	
907	325895	Sue 65	1869	958-959	
908	325896	Sue 70	1869	960-961	
909	325897	Mescal No. 48	1869	912-913	
910	325898	Ray Southern 14	1869	928-929	
911	325899	Ray Southern 15	1869	930-931	
912	325900	Ray Southern 16-A	1869	932-933	
913	325901	Elder 13A	1869	962-963	
914	325902	Elder 18A	1869	966-967	
915	325903	Elder 22A	1869	968-969	
916	325904	Bur No. 35	1869	972-973	
917	325905	Bur No. 36	1869	974-975	
918	325906	Bur No. 38	1869	976-977	
919	325907	Bur No. 81	1869	982-983	
920	325908	Ray No. 98	1869	986-987	
921	333067	LOT 5	2080	959-960	
922	333068	C.E. #1	2080	961-962	
923	333069	C.E. #2	2080	963-964	
924	333070	C.E. #3	2080	965-966	
925	333071	C.E. #4	2080	967-968	
926	333072	C.E. #5	2080	969-970	
927	338178	Nat No. 5	1996	3593	
928	338179	Nat No. 6	1996	3594	
929	338180	Nat No. 7	1196	3595	
930	338181	Nat No. 8	1996	3596	
931	338182	Nat No. 9	1996	3597	
932	338183	Nat No. 10	1996	3598	
933	338184	Nat No. 11	1996	3599	
934	338185	Nat No. 12	1996	3600	
935	338186	Nat No. 13	1996	3601	
936	338187	Nat No. 14	1996	3602	
937	338188	Nat No. 15	1996	3603	
938	338189	Nat No. 16	1996	3604	
939	344575	TORTILLA 1	1997	4762	

RECEIVED
 BLM AZ STATE OFFICE
 2011 AUG 22 P 12:36
 PINAL COUNTY ARIZONA

*Located in Pinal and Gila Counties

EXHIBIT A

No.	BLM Serial No. AMC	Claim Name	Book/Dkt No.	Page	Amended Recording Information
940	344576	TORTILLA 2	1997	4763	
941	344577	TORTILLA 3	1997	4764	
942	344578	TORTILLA 4	1997	4765	
943	344579	TORTILLA 5	1997	4766	
944	344580	TORTILLA 6	1997	4767	
945	344581	TORTILLA 7	1997	4768	
946	344582	TORTILLA 8	1997	4769	
947	344583	TORTILLA 9	1997	4770	
948	344584	TORTILLA 10	1997	4771	
949	344585	TORTILLA 11	1997	4772	
950	344586	TORTILLA 12	1997	4773	
951	344587	TORTILLA 13	1997	4774	
952	344588	TORTILLA 14	1997	4775	
953	344652	TORTILLA 15	1997	6417	
954	344653	TORTILLA 16	1997	6418	
955	344654	TORTILLA 17	1997	6419	
956	344655	TORTILLA 18	1997	6420	
957	344656	TORTILLA 19	1997	6421	
958	344657	TORTILLA 20	1997	6422	
959	344658	TORTILLA 21	1997	6423	
960	344659	TORTILLA 22	1997	6424	
961	344660	TORTILLA 23	1997	6425	
962	344661	TORTILLA 24	1997	6426	
963	344662	TORTILLA 25	1997	6427	
964	344663	TORTILLA 26	1997	6428	
965	344664	TORTILLA 27	1997	6429	
966	344665	TORTILLA 28	1997	6430	
967	344666	TORTILLA 29	1997	6431	
968	344667	TORTILLA 30	1997	6432	
969	344668	TORTILLA 31	1997	6433	
970	344669	TORTILLA 32	1997	6434	
971	344670	TORTILLA 33	1997	6435	
972	344671	TORTILLA 34	1997	6436	
973	344672	TORTILLA 35	1997	6437	
974	344673	TORTILLA 36	1997	6438	
975	344757	HACKBERRY 45	1997	8632	
976	344758	HACKBERRY 46	1997	8633	
977	344759	HACKBERRY 47	1997	8634	
978	344760	HACKBERRY 48	1997	8635	
979	344761	HACKBERRY 49	1997	8636	
980	344762	HACKBERRY 50	1997	8637	

PHOENIX, ARIZONA
 2017 AUG 22 P 12:36

RECEIVER
 BLM AZ STATE OFFICE

EXHIBIT A

No.	BLM Serial No. AMC	Claim Name	Book/Dkt No.	Page	Amended Recording Information
981	344763 J	HACKBERRY 51	1997	8638	
982	344764	HACKBERRY 52	1997	8639	
983	344765	HACKBERRY 53	1997	8640	
984	344766	HACKBERRY 54	1997	8641	
985	344767	HACKBERRY 55	1997	8642	
986	344768	HACKBERRY 56	1997	8643	
987	344769	HACKBERRY 57	1997	8644	
988	344770	HACKBERRY 58	1997	8645	
989	344771	HACKBERRY 59	1997	8646	
990	344772	HACKBERRY 60	1997	8647	
991	344773	HACKBERRY 61	1997	8648	
992	344774 J	HACKBERRY 62	1997	8649	
993	345121 J	HACKBERRY 63	1997	9613	
994	345122	HACKBERRY 64	1997	9614	
995	345123	HACKBERRY 65	1997	9615	
996	345124	HACKBERRY 66	1997	9616	
997	345125	HACKBERRY 67	1997	9617	
998	345126	HACKBERRY 68	1997	9618	
999	345127	HACKBERRY 69	1997	9619	
1000	345128	HACKBERRY 70	1997	9620	
1001	345129 J	HACKBERRY 71	1997	9621	
1002	345188 J	HACKBERRY 1	1997	10513	
1003	345189	HACKBERRY 2	1997	10514	
1004	345190	HACKBERRY 3	1997	10515	
1005	345191	HACKBERRY 4	1997	10516	
1006	345192	HACKBERRY 5	1997	10517	
1007	345193	HACKBERRY 6	1997	10518	
1008	345194	HACKBERRY 7	1997	10519	
1009	345195	HACKBERRY 8	1997	10520	
1010	345196	HACKBERRY 9	1997	10521	
1011	345197	HACKBERRY 10	1997	10522	
1012	345198	HACKBERRY 11	1997	10523	
1013	345199	HACKBERRY 12	1997	10524	
1014	345200	HACKBERRY 13	1997	10525	
1015	345201	HACKBERRY 14	1997	10526	
1016	345202	HACKBERRY 15	1997	10527	
1017	345203	HACKBERRY 16	1997	10528	
1018	345204	HACKBERRY 17	1997	10529	
1019	345205	HACKBERRY 18	1997	10530	
1020	345206	HACKBERRY 19	1997	10531	
1021	345207 J	HACKBERRY 20	1997	10532	

2011 AUG 22 P 12:36
 PHOENIX, ARIZONA

RECEIVED
 BLM AZ STATE OFFICE

EXHIBIT A

No.	BLM Serial No. AMC	Claim Name	Book/Dkt No.	Page	Amended Recording Information
1022	345208 7	HACKBERRY 21	1997	10533	
1023	345209	HACKBERRY 22	1997	10534	
1024	345210	HACKBERRY 23	1997	10535	
1025	345211	HACKBERRY 24	1997	10536	
1026	345212	HACKBERRY 25	1997	10537	
1027	345213	HACKBERRY 26	1997	10538	
1028	345214	HACKBERRY 27	1997	10539	
1029	345215	HACKBERRY 28	1997	10540	
1030	345216	HACKBERRY 29	1997	10541	
1031	345217	HACKBERRY 30	1997	10542	
1032	345218	HACKBERRY 31	1997	10543	
1033	345219	HACKBERRY 32	1997	10544	
1034	345220	HACKBERRY 33	1997	10545	
1035	345221	HACKBERRY 34	1997	10546	
1036	345222	HACKBERRY 35	1997	10547	
1037	345223	HACKBERRY 36	1997	10548	
1038	345224	HACKBERRY 37	1997	10549	
1039	345225	HACKBERRY 38	1997	10550	
1040	345226	HACKBERRY 39	1997	10551	
1041	345227	HACKBERRY 40	1997	10552	
1042	345228	HACKBERRY 41	1997	10553	
1043	345229	HACKBERRY 42	1997	10554	
1044	345230	HACKBERRY 43	1997	10555	
1045	345231 J	HACKBERRY 44	1997	10556	
1046	345354 7	HACKBERRY 72	1997	13038	
1047	345355	HACKBERRY 73	1997	13039	
1048	345356	HACKBERRY 74	1997	13040	
1049	345357	HACKBERRY 75	1997	13041	
1050	345358	HACKBERRY 76	1997	13042	
1051	345359	HACKBERRY 77	1997	13043	
1052	345360	HACKBERRY 78	1997	13044	
1053	345361	HACKBERRY 79	1997	13045	
1054	345362	HACKBERRY 80	1997	13046	
1055	345363	HACKBERRY 81	1997	13047	
1056	345364	HACKBERRY 82	1997	13048	
1057	345365	HACKBERRY 83	1997	13049	
1058	345366	HACKBERRY 84	1997	13050	
1059	345367	HACKBERRY 85	1997	13051	
1060	345368	HACKBERRY 86	1997	13052	
1061	345369	HACKBERRY 87	1997	13053	
1062	345370 J	HACKBERRY 88	1997	13054	

PHOENIX, ARIZONA
 2011 AUG 22 P 12:31

RECEIVED
 BLM AZ STATE OFFICE

EXHIBIT A

No.	BLM Serial No. AMC	Claim Name	Book/Dkt No.	Page	Amended Recording Information
1063	345371	HACKBERRY 89	1997	13055	
1064	345372	HACKBERRY 90	1997	13056	
1065	345373	HACKBERRY 91	1997	13057	
1066	345374	HACKBERRY 92	1997	13058	
1067	345375	HACKBERRY 93	1997	13059	
1068	345376	HACKBERRY 94	1997	13060	
1069	345377	HACKBERRY 95	1997	13061	
1070	345378	HACKBERRY 96	1997	13062	
1071	345379	HACKBERRY 97	1997	13063	
1072	345380	HACKBERRY 98	1997	13064	
1073	345381	HACKBERRY 99	1997	13065	
1074	345382	HACKBERRY 100	1997	13066	
1075	345383	HACKBERRY 101	1997	13067	
1076	345384	HACKBERRY 102	1997	13068	
1077	345385	HACKBERRY 103	1997	13069	
1078	345386	HACKBERRY 104	1997	13070	
1079	345387	HACKBERRY 105	1997	13071	
1080	345388	HACKBERRY 106	1997	13072	
1081	345389	HACKBERRY 107	1997	13073	
1082	345629	RUSTLER 1	1997	13769	
1083	345630	RUSTLER 2	1997	13770	
1084	345631	RUSTLER 3	1997	13771	
1085	345632	RUSTLER 4	1997	13772	
1086	353756	M. TIGER	2000	30547	
1087	394880	TW105	2008	93771	
1088	394881	TW106	2008	93770	
1089	394882	TW107	2008	93769	
1090	394883	TW108	2008	93772	
1091	396956	Tornado #1	2009	69280	
1092	396957	Tornado #2	2009	69281	
1093	396958	Tornado #3	2009	69282	
1094	396959	Tornado #4	2009	69283	
1095	396960	Tornado #5	2009	69284	
1096	396961	Tornado #6	2009	69285	
1097	396962	Tornado #7	2009	69286	
1098	396963	Tornado #8	2009	69287	
1099	396964	Tornado #9	2009	69288	
1100	396965	Tornado #10	2009	69289	
1101	396966	Tornado #11	2009	69290	
1102	396967	Tornado #12	2009	69291	
1103	396968	Tornado #13	2009	69292	

RECEIVED
 BLM AZ STATE OFFICE
 PHOENIX, ARIZONA
 2011 AUG 22 P 12:31

*Located in Pinal and Gila Counties

EXHIBIT A

No.	BLM Serial No. AMC	Claim Name	Book/Dkt No.	Page	Amended Recording Information
1104	396969	Tornado #14	2009	69293	
1105	396970	Tornado #15*	2009	69294	
1106	396971	Tornado #16*	2009	69295	
1107	396972	Tornado #17*	2009	69296	
1108	396973	Tornado #18*	2009	69297	
1109	396977	Tornado #22*	2009	8013	
1110	396978	Tornado #23*	2009	8014	
1111	396979	Tornado #24*	2009	8015	
1112	396980	Tornado #25*	2009	8016	
1113	396981	Tornado #26*	2009	8017	
1114	396982	Tornado #27*	2009	69298	
1115	396983	Tornado #28*	2009	69299	
1116	396992	Tornado #37	2009	69300	
1117	396993	Tornado #38	2009	69301	
1118	396994	Tornado #39	2009	69302	
1119	396995	Tornado #40	2009	69303	
1120	396996	Tornado #41	2009	69304	
1121	396997	Tornado #42*	2009	69305	
1122	396998	Tornado #43*	2009	69306	
1123	396999	Tornado #44*	2009	69307	
1124	397000	Tornado #45*	2009	69308	
1125	397001	Tornado #46*	2009	69309	
1126	397006	Tornado #51*	2009	8030	
1127	397007	Tornado #52*	2009	8031	
1128	397008	Tornado #53*	2009	8032	
1129	397009	Tornado #54*	2009	8033	
1130	397010	Tornado #55*	2009	8034	
1131	397011	Tornado #56*	2009	8035	
1132	397924	ZELL 1	2009	110014	
1133	397925	ZELL 2	2009	110015	
1134	397926	ZELL 3	2009	110016	
1135	397927	ZELL 4	2009	110017	
1136	397928	ZELL 5	2009	110018	
1137	397929	ZELL 6	2009	110019	
1138	397930	ZELL 7	2009	110020	
1139	397931	ZELL 8	2009	110021	
1140	397932	ZELL 9	2009	110022	
1141	397933	ZELL 10	2009	110023	
1142	397934	ZELL 11	2009	110024	
1143	397935	ZELL 12	2009	110025	
1144	397936	ZELL 13	2009	110026	

2011 AUG 22 P 12:31
 PINACATA, ARIZONA

RECEIVED
 BLM AZ STATE OFFICE

EXHIBIT A

No.	BLM Serial No. AMC	Claim Name	Book/Dkt No.	Page	Amended Recording Information	
1145	397937	ZELL 14	2009	110027		
1146	397938	ZELL 15	2009	110028		
1147	397939	ZELL 16	2009	110029		
1148	397940	ZELL 17	2009	110030		
1149	397941	ZELL 18	2009	110031		
1150	397942	ZELL 19	2009	110032		
1151	397943	ZELL 20	2009	110033		
1152	397944	ZELL 21	2009	110034		
1153	397945	ZELL 22	2009	110035		
1154	397946	ZELL 23	2009	110036		
1155	397947	ZELL 24	2009	110037		
1156	397948	ZELL 25	2009	110038		
1157	397949	ZELL 26	2009	110039		
1158	397950	ZELL 27	2009	110040		
1159	397951	ZELL 28	2009	110041		
1160	397952	ZELL 29	2009	110042		
1161	397953	ZELL 30	2009	110043		
1162	397954	ZELL 31	2009	110044		
1163	397955	ZELL 32	2009	110045		
1164	397956	ZELL 33	2009	110046		
1165	397957	ZELL 34	2009	110047		
1166	397958	ZELL 35	2009	110048		
1167	397959	ZELL 36	2009	110049		
1168	397971	RIPSEY 1	2009	110177		
1169	397972	RIPSEY 2	2009	110178		
1170	397973	RIPSEY 3	2009	110179		
1171	397974	RIPSEY 4	2009	110180		
1172	397975	RIPSEY 5	2009	110181		
1173	397976	RIPSEY 6	2009	110182		
1174	397977	RIPSEY 7	2009	110183		
1175	397978	RIPSEY 8	2009	110184		
1176	397979	RIPSEY 9	2009	110185		
1177	397980	RIPSEY 10	2009	110186		
1178	397981	RIPSEY 11	2009	110187		
1179	397982	RIPSEY 12	2009	110188		
1180	397983	RIPSEY 13	2009	110189		
1181	397984	RIPSEY 14	2009	110190		
1182	397985	RIPSEY 15	2009	110191		
1183	397986	RIPSEY 16	2009	110192		
1184	397987	RIPSEY 17	2009	110193		
1185	397988	RIPSEY 18	2009	110194		

RECEIVED
 BLM AT STATE OFFICE
 2011 AUG 22 P 12:37
 PHOENIX, ARIZONA

EXHIBIT A

No.	BLM Serial No. AMC	Claim Name	Book/Dkt No.	Page	Amended Recording Information
1186	397989	RIPSEY 19	2009	110195	
1187	397990	RIPSEY 20	2009	110196	
1188	397991	RIPSEY 21	2009	110197	
1189	397992	RIPSEY 22	2009	110198	
1190	397993	RIPSEY 23	2009	110199	
1191	397994	RIPSEY 24	2009	110200	
1192	397995	RIPSEY 25	2009	110201	
1193	397996	RIPSEY 26	2009	110202	
1194	397997	RIPSEY 27	2009	110203	
1195	397998	RIPSEY 28	2009	110204	
1196	397999	RIPSEY 29	2009	110205	
1197	398000	RIPSEY 30	2009	110206	
1198	398001	RIPSEY 31	2009	110207	
1199	398002	RIPSEY 32	2009	110208	
1200	398003	RIPSEY 33	2009	110209	
1201	398004	RIPSEY 34	2009	110210	
1202	398005	RIPSEY 35	2009	110211	
1203	398006	RIPSEY 36	2009	110212	
1204	398007	ELDER 1	2009	110140	
1205	398008	ELDER 2	2009	110141	
1206	398009	ELDER 3	2009	110142	
1207	398010	ELDER 4	2009	110143	
1208	398011	ELDER 5	2009	110144	
1209	398012	ELDER 6	2009	110145	
1210	398013	ELDER 7	2009	110146	
1211	398014	ELDER 8	2009	110147	
1212	398015	ELDER 9	2009	110148	
1213	398016	ELDER 10	2009	110149	
1214	398017	ELDER 11	2009	110150	
1215	398018	ELDER 12	2009	110151	
1216	398019	ELDER 13	2009	110152	
1217	398020	ELDER 14	2009	110153	
1218	398021	ELDER 15	2009	110154	
1219	398022	ELDER 16	2009	110155	
1220	398023	ELDER 17	2009	110156	
1221	398024	ELDER 18	2009	110157	
1222	398025	ELDER 19	2009	110158	
1223	398026	ELDER 20	2009	110159	
1224	398027	ELDER 21	2009	110160	
1225	398028	ELDER 22	2009	110161	
1226	398029	ELDER 23	2009	110162	

PHOENIX, ARIZONA
 JUL 22 11 12 AM '09

RECEIVED
 BLM AZ STATE OFFICE

EXHIBIT A

No.	BLM Serial No. AMC	Claim Name	Book/Dkt No.	Page	Amended Recording Information
1227	398030	ELDER 24	2009	110163	
1228	398031	ELDER 25	2009	110164	
1229	398032	ELDER 26	2009	110165	
1230	398033	ELDER 27	2009	110166	
1231	398034	ELDER 28	2009	110167	
1232	398035	ELDER 29	2009	110168	
1233	398036	ELDER 30	2009	110169	
1234	398037	ELDER 31	2009	110170	
1235	398038	ELDER 32	2009	110171	
1236	398039	ELDER 33	2009	110172	
1237	398040	ELDER 34	2009	110173	
1238	398041	ELDER 35	2009	110174	
1239	398042	ELDER 36	2009	110175	
1240	398043	WOOLEY 1	2009	110113	
1241	398044	WOOLEY 2	2009	110114	
1242	398045	WOOLEY 3	2009	110115	
1243	398046	WOOLEY 4	2009	110116	
1244	398047	WOOLEY 5	2009	110117	
1245	398048	WOOLEY 6	2009	110118	
1246	398049	WOOLEY 7	2009	110119	
1247	398050	WOOLEY 8	2009	110120	
1248	398051	WOOLEY 9	2009	110121	
1249	398052	WOOLEY 10	2009	110122	
1250	398053	WOOLEY 11	2009	110123	
1251	398054	WOOLEY 12	2009	110124	
1252	398055	WOOLEY 13	2009	110125	
1253	398056	WOOLEY 14	2009	110126	
1254	398057	WOOLEY 15	2009	110127	
1255	398058	WOOLEY 16	2009	110128	
1256	398059	WOOLEY 17	2009	110129	
1257	398060	WOOLEY 18	2009	110130	
1258	398061	WOOLEY 19	2009	110131	
1259	398062	WOOLEY 20	2009	110132	
1260	398063	WOOLEY 21	2009	110133	
1261	398064	WOOLEY 22	2009	110134	
1262	398065	WOOLEY 23	2009	110135	
1263	398066	WOOLEY 24	2009	110136	
1264	398067	WOOLEY 25	2009	110137	
1265	398068	WOOLEY 26	2009	110138	
1266	398069	WOOLEY 27	2009	110139	
1267	398070	PEG LEG 1	2009	110077	

JUN 22 9 23 AM '09
 PHOENIX, ARIZONA

RECEIVED
 BLM AZ STATE OFFICE

*Located in Pinal and Gila Counties

EXHIBIT A

No.	BLM Serial No. AMC	Claim Name	Book/Dkt No.	Page	Amended Recording Information
1268	398071	PEG LEG 2	2009	110078	
1269	398072	PEG LEG 3	2009	110079	
1270	398073	PEG LEG 4	2009	110080	
1271	398074	PEG LEG 5	2009	110081	
1272	398075	PEG LEG 6	2009	110082	
1273	398076	PEG LEG 7	2009	110083	
1274	398077	PEG LEG 8	2009	110084	
1275	398078	PEG LEG 9	2009	110085	
1276	398079	PEG LEG 10	2009	110086	
1277	398080	PEG LEG 11	2009	110087	
1278	398081	PEG LEG 12	2009	110088	
1279	398082	PEG LEG 13	2009	110089	
1280	398083	PEG LEG 14	2009	110090	
1281	398084	PEG LEG 15	2009	110091	
1282	398085	PEG LEG 16	2009	110092	
1283	398086	PEG LEG 17	2009	110093	
1284	398087	PEG LEG 18	2009	110094	
1285	398088	PEG LEG 19	2009	110095	
1286	398089	PEG LEG 20	2009	110096	
1287	398090	PEG LEG 21	2009	110097	
1288	398091	PEG LEG 22	2009	110098	
1289	398092	PEG LEG 23	2009	110099	
1290	398093	PEG LEG 24	2009	110100	
1291	398094	PEG LEG 25	2009	110101	
1292	398095	PEG LEG 26	2009	110102	
1293	398096	PEG LEG 27	2009	110103	
1294	398097	PEG LEG 28	2009	110104	
1295	398098	PEG LEG 29	2009	110105	
1296	398099	PEG LEG 30	2009	110106	
1297	398100	PEG LEG 31	2009	110107	
1298	398101	PEG LEG 32	2009	110108	
1299	398102	PEG LEG 33	2009	110109	
1300	398103	PEG LEG 34	2009	110110	
1301	398104	PEG LEG 35	2009	110111	
1302	398105	PEG LEG 36	2009	110112	
1303	398106	GILA 1	2009	110050	
1304	398107	GILA 2	2009	110051	
1305	398108	GILA 3	2009	110052	
1306	398109	GILA 4	2009	110053	
1307	398110	GILA 5	2009	110054	
1308	398111	GILA 6	2009	110055	

RECEIVED
 BLM AZ STATE OFFICE
 PHOENIX, ARIZONA
 JUN 22 12:31

EXHIBIT A

No.	BLM Serial No. AMC	Claim Name	Book/Dkt No.	Page	Amended Recording Information
1309	398112	GILA 7	2009	110056	
1310	398113	GILA 8	2009	110057	
1311	398114	GILA 9	2009	110058	
1312	398115	GILA 10	2009	110059	
1313	398116	GILA 11	2009	110060	
1314	398117	GILA 12	2009	110061	
1315	398118	GILA 13	2009	110062	
1316	398119	GILA 14	2009	110063	
1317	398120	GILA 15	2009	110064	
1318	398121	GILA 16	2009	110065	
1319	398122	GILA 17	2009	110066	
1320	398123	GILA 18	2009	110067	
1321	398124	GILA 19	2009	110068	
1322	398125	GILA 20	2009	110069	
1323	398126	GILA 21	2009	110070	
1324	398127	GILA 22	2009	110071	
1325	398128	GILA 23	2009	110072	
1326	398129	GILA 24	2009	110073	
1327	398130	GILA 25	2009	110074	
1328	398131	GILA 26	2009	110075	
1329	398132	GILA 27	2009	110076	
1330	399168	HILL 4	2010	11549	
1331	399169	HILL 5	2010	11550	
1332	399170	HILL 6	2010	11551	
1333	399171	HILL 7	2010	11552	
1334	399172	HILL 8	2010	11553	
1335	399173	HILL 9	2010	11554	
1336	399174	HILL 10	2010	11555	
1337	399175	HILL 11	2010	11556	
1338	399176	HILL 12	2010	11557	
1339	399177	HILL 13	2010	11558	
1340	399178	HILL 14	2010	11559	
1341	399179	HILL 15	2010	11560	
1342	399180	HILL 16	2010	11561	
1343	399181	HILL 17	2010	11562	
1344	399182	HILL 18	2010	11563	
1345	399183	HILL 19	2010	11564	
1346	399184	HILL 20	2010	11565	
1347	399185	HILL 21	2010	11566	
1348	399186	HILL 22	2010	11567	
1349	399187	HILL 23	2010	11568	

RECEIVED
 BLM AZ STATE OFFICE
 PHOENIX, ARIZONA
 211 AUG 22 P 12:37

EXHIBIT A

No.	BLM Serial No. AMC	Claim Name	Book/Dkt No.	Page	Amended Recording Information
1350	399188	HILL 24	2010	11569	
1351	399189	HILL 25	2010	11570	
1352	399190	HILL 26	2010	11571	
1353	399191	HILL 27	2010	11572	
1354	399192	HILL 28	2010	11573	
1355	399193	HILL 29	2010	11574	
1356	399194	HILL 30	2010	11575	
1357	399195	HILL 31	2010	11576	
1358	399196	HILL 32	2010	11577	
1359	399197	HILL 33	2010	11578	
1360	399198	SPRING 1	2010	11579	
1361	399199	SPRING 2	2010	11580	
1362	399200	SPRING 3	2010	11581	
1363	399201	SPRING 4	2010	11582	
1364	399202	SPRING 5	2010	11583	
1365	399203	SPRING 6	2010	11584	
1366	399204	SPRING 7	2010	11585	
1367	399205	SPRING 8	2010	11586	
1368	399206	SPRING 9	2010	11587	
1369	399207	SPRING 10	2010	11588	
1370	399208	SPRING 11	2010	11589	
1371	399209	SPRING 12	2010	11590	
1372	399210	SPRING 13	2010	11591	
1373	399211	SPRING 14	2010	11592	
1374	399212	SPRING 15	2010	11593	
1375	401968	SCOTT #1	2010	77252	
1376	401969	SCOTT #2	2010	77253	
1377	401970	SCOTT #3	2010	77254	
1378	401971	SCOTT #4	2010	77255	
1379	401972	SCOTT #5	2010	77256	
1380	401973	SCOTT #6	2010	77257	
1381	401974	SCOTT #7	2010	77258	
1382	401975	SCOTT #8	2010	77259	
1383	401976	SCOTT #9	2010	77260	
1384	401977	SCOTT #10	2010	77261	
1385	401978	SCOTT #11	2010	77262	
1386	401979	SCOTT #12	2010	77263	
1387	401980	SCOTT #13	2010	77264	
1388	401981	SCOTT #14	2010	77265	
1389	401982	SCOTT #15	2010	77266	
1390	401983	SCOTT #16	2010	77267	

RECEIVED
 BLM AZ STATE OFFICE
 2017 AUG 22 P 12:37
 PHOENIX, ARIZONA

EXHIBIT A

No.	BLM Serial No. AMC	Claim Name	Book/Dkt No.	Page	Amended Recording Information
1391	401984	SCOTT #17	2010	77268	
1392	401985	SCOTT #18	2010	77269	
1393	401986	SCOTT #19	2010	77270	
1394	401987	SCOTT #20	2010	77271	
1395	401988	SCOTT #21	2010	77272	
1396	401989	SCOTT #22	2010	77273	
1397	401990	HALEY #23	2010	77274	
1398	401991	HALEY #24	2010	77275	
1399	401992	HALEY #25	2010	77276	
1400	401993	HALEY #26	2010	77277	
1401	401994	HALEY #27	2010	77278	
1402	401995	HALEY #28	2010	77279	
1403	401996	HALEY #29	2010	77280	
1404	401997	HALEY #30	2010	77281	
1405	401998	HALEY #31	2010	77282	
1406	401999	HALEY #32	2010	77283	
1407	407395	WALNUT 1	2011	38471	
1408	407396	WALNUT 2	2011	38472	
1409	407397	WALNUT 3	2011	38473	
1410	407398	WALNUT 4	2011	38474	
1411	407399	WALNUT 5	2011	38475	
1412	407400	WALNUT 6	2011	38476	
1413	407401	WALNUT 7	2011	38477	
1414	407402	WALNUT 8	2011	38478	
1415	407403	WALNUT 9	2011	38479	
1416	407404	WALNUT 10	2011	38480	
1417	407405	WALNUT 11	2011	38481	
1418	407406	WALNUT 12	2011	38482	
1419	407407	WALNUT 13	2011	38483	
1420	407408	WALNUT 14	2011	38484	
1421	407409	WALNUT 15	2011	38485	
1422	407410	WALNUT 16	2011	38486	
1423	407411	WALNUT 17	2011	38487	
1424	407412	WALNUT 18	2011	38488	
1425	407413	WALNUT 19	2011	38489	
1426	407414	WALNUT 20	2011	38490	
1427	407415	WALNUT 21	2011	38491	
1428	407416	WALNUT 22	2011	38492	
1429	407417	WALNUT 23	2011	38493	
1430	407418	WALNUT 24	2011	38494	
1431	407419	WALNUT 25	2011	38495	

RECEIVED
 BLM AZ STATE OFFICE
 2011 AUG 22 P 12:37
 PINAL COUNTY, ARIZONA

*Located in Pinal and Gila Counties

EXHIBIT A

No.	BLM Serial No. AMC	Claim Name	Book/Dkt No.	Page	Amended Recording Information
1432	407420	WALNUT 26	2011	38496	
1433	407421	WALNUT 27	2011	38497	
1434	407422	WALNUT 28	2011	38498	
1435	407423	WALNUT 29	2011	38499	
1436	407424	WALNUT 30	2011	38500	
1437	407425	WALNUT 31	2011	38501	
1438	407426	WALNUT 32	2011	38502	
1439	407427	WALNUT 33	2011	38503	
1440	407428	WALNUT 34	2011	38504	
1441	407429	WALNUT 35	2011	38505	
1442	407430	WALNUT 36	2011	38506	
1443	407431	WALNUT 37	2011	38507	
1444	407432	WALNUT 38	2011	38508	
1445	407433	WALNUT 39	2011	38509	
1446	407434	WALNUT 40	2011	38510	
1447	407435	WALNUT 41	2011	38511	
1448	407436	WALNUT 42	2011	38512	
1449	407437	WALNUT 43	2011	38513	
1450	407438	WALNUT 44	2011	38514	
1451	407439	WALNUT 45	2011	38515	
1452	407440	WALNUT 46	2011	38516	
1453	407441	PROSPER 1	2011	38517	
1454	407442	PROSPER 2	2011	38518	
1455	407443	PROSPER 3	2011	38519	
1456	407444	PROSPER 4	2011	38520	
1457	407445	PROSPER 5	2011	38521	
1458	407446	PROSPER 6	2011	38522	
1459	407447	PROSPER 7	2011	38523	
1460	407448	PROSPER 8	2011	38524	
1461	407449	PROSPER 9	2011	38525	
1462	407450	PROSPER 10	2011	38526	
1463	407451	PROSPER 11	2011	38527	
1464	407452	PROSPER 12	2011	38528	
1465	407453	PROSPER 13	2011	38529	
1466	407454	PROSPER 14	2011	38530	
1467	407455	PROSPER 15	2011	38531	
1468	407456	PROSPER 16	2011	38532	
1469	407457	PROSPER 17	2011	38533	
1470	407458	PROSPER 18	2011	38534	
1471	407459	PROSPER 19	2011	38535	
1472	407460	PROSPER 20	2011	38536	

RECEIVED
 BLM AZ STATE OFFICE
 PHOENIX, ARIZONA
 2011 AUG 22 P 12:38

EXHIBIT A

No.	BLM Serial No. AMC	Claim Name	Book/Dkt No.	Page	Amended Recording Information
1473	407461	PROSPER 21	2011	38537	
1474	407462	PROSPER 22	2011	38538	
1475	407463	PROSPER 23	2011	38539	
1476	407464	PROSPER 24	2011	38540	
1477	407465	PROSPER 25	2011	38541	
1478	407466	PROSPER 26	2011	38542	
1479	407467	PROSPER 27	2011	38543	
1480	407468	PROSPER 28	2011	38544	
1481	407469	PROSPER 29	2011	38545	
1482	407470	PROSPER 30	2011	38546	
1483	407471	PROSPER 31	2011	38547	
1484	407472	PROSPER 32	2011	38548	
1485	407473	PROSPER 33	2011	38549	
1486	407474	PROSPER 34	2011	38550	
1487	407475	PROSPER 35	2011	38551	
1488	407476	PROSPER 36	2011	38552	
1489	407477	PROSPER 37	2011	38553	
1490	407478	PROSPER 38	2011	38554	
1491	407479	PROSPER 39	2011	38555	
1492	407480	PROSPER 40	2011	38556	
1493	407481	PROSPER 41	2011	38557	
1494	407482	PROSPER 42	2011	38558	
1495	407483	PROSPER 43	2011	38559	
1496	407484	PROSPER 44	2011	38560	
1497	407485	PROSPER 45	2011	38561	

2011 AUG 22 P 12:38
 PUEBLO, ARIZONA

RECEIVED
 BLM AZ STATE OFFICE

*Located in Pinal and Gila Counties

EXHIBIT A

**ASARCO LLC and ASARCO INC.
CLAIMS LOCATED IN GILA COUNTY, ARIZONA
RAY MINE**

No.	BLM Serial No. AMC	CLAIM NAME	Book/ Docket	Page	Amended	Township Range Section
					Recording Information	
1	48401	Porphyry	48	158		
2	48402	Quartzite	48	158		
3	48405	Black Copper, Amended	8	454	48 / 144	
4	48406	Blue Copper, Amended	8	454	48 / 145	
5	48413	Keystone, Amended	8	512	48 / 152	
6	48418	North Star, Amended	8	429	48 / 157	
7	48420	Senator, Amended	8	455	48 / 160	
8	48428	Tip Top, Amended	16	118	48 / 166	
9	66773	Virginia #1	135	451	2013-007592	
10	66774	Virginia #2	135	452	2013-007593	
11	66775	Virginia #3	136	453	2013-007594	
12	66776	Virginia #4	136	454	2013-007595	
13	66991	Chilito No. 1	47, Mines	577	225/136	
14	66992	Chilito No. 2,	47, Mines	580	225 / 137	
15	66993	Cobre Verde No. 8 (aka Chilito No. 3; Mines 42, 244)	41, Mines	464	224/334 225/138	
16	66994	Chilito No. 4, Amended	47, Mines	578	225/139	
17	66995	Chilito No. 41	225	170		
18	66996	Chilito No. 6, Amended	47, Mines	581	42 Mines 225 / 140	
19	66997	Chilito No. 7, Amended, Reamended	47, Mines	582	42, Mines 225 / 141	
20	66998	Chilito No. 8, Amended	47, Mines	583	225 / 142	
21	66999	Copper Gance No. 1 (aka Chilito 12)	41, Mines	464	42 Mines/246 225 / 145	
22	67000	Copper Gance No. 2 (aka Chilito 13)	41, Mines	465	42, Mines/247 225 / 146	

RECEIVED
 2017 AUG 14 A 9:27
 PHOENIX ARIZONA

EXHIBIT A

No.	BLM Serial No. AMC	CLAIM NAME	Book/ Docket	Page	Amended	Township Range Section
					Recording Information	
23	67001	Two Bridges (aka Chilito 14)	47, Mines	559	42, Mines/248 225 / 147	
24	67002	Evener (aka Chilito 15)	47, Mines	560	42, Mines /249 225 / 148	
25	67003	Copper Glance No. 7 (aka Chilito 19)	41, Mines	466	42, Mines /250 225 / 149	
26	67004	Chilena No. 3 (aka Chilito 29)	47, Mines	556	42 Mines/260 225 / 159	
27	67005	Chilena No. 4 (Chilito 30)	47, Mines	557	42 Mines/261 225 / 160	
28	67006	Chilena No. 5 (aka Chilito 32)	47, Mines	558	42 Mines/262 225 / 161	
29	67007	Chilena No. 2 (aka Chilito 33)	47, Mines	555	42 Mines/263 225/162	
30	67008	Chilito No. 42	238	465		
31	67009	Ethel	41, Mines	12		
32	67010	Spring	47, Mines	121		
33	67011	Drusilla	47, Mines	93		
34	67012	Fanny	47, Mines	94		
35	67013	Chilito No. 9	47, Mines	586	224/335 225/143	
36	67014	Black Eagle No. 1	49, Mines	550		
37	67015	Black Eagle No. 2	49, Mines	550		
38	67016	Black Eagle No. 3	49, Mines	551		
39	67017	Black Eagle No. 4	49, Mines	551		
40	67018	Black Eagle No. 5	49, Mines	551		
41	67019	Black Eagle No. 6	49, Mines	552		
42	67020	Fraction No. 6	160	511	226 / 250	
43	67021	Dick No. 17	62	354		
44	67022	Dick No. 18	62	355		
45	67023	Dick No. 19	62	356		
46	67024	Dick No. 20	62	357		
47	314545	Steamboat 1	829	934-36		
48	314546	Steamboat 2	829	937-39		
49	314547	Steamboat 3	829	940-42		
50	314548	Steamboat 4	829	943-45		
51	314549	Steamboat 5	829	946-48		
52	314550	Steamboat 6	829	949-51		
53	314551	Steamboat 7	829	952-54		

RECEIVED
 2011 JUN 14 A 9:27
 PHOENIX, ARIZONA

EXHIBIT A

No.	BLM Serial No. AMC	CLAIM NAME	Book/ Docket	Page	Amended	Township Range Section
					Recording Information	
54	3145527	Steamboat 8	829	955-57		
55	314553	Steamboat 9	829	958-60		
56	314554	Steamboat 10	829	961-63		
57	314555	Steamboat 11	829	964-66		
58	314556	Steamboat 12	829	967-69		
59	314557	Steamboat 13	829	970-72		
60	314558	Steamboat 14	829	973-75		
61	314559	Steamboat 15	829	976-78		
62	314560	Steamboat 16	829	979-81		
63	314561	Steamboat 17	829	982-84		
64	314562	Steamboat 18	829	985-87		
65	314563	Steamboat 19	829	988-90		
66	314564	Steamboat 20	829	991-93		
67	314565	Steamboat 21	829	994-96		
68	314566	Steamboat 22	829	997-99		
69	314567	Steamboat 23	829	1000-02		
70	314568	Steamboat 24	830	1001-03		
71	314569	Steamboat 25	830	1004-06		
72	314570	Steamboat 26	830	1007-09		
73	314571	Steamboat 27	830	10 to 12		
74	314572	Steamboat 28	830	13-15		
75	314573	Steamboat 29	830	16-18		
76	314574	Steamboat 30	830	19-21		
77	314575	Steamboat 31	830	22-24		
78	314576	Steamboat 32	830	25-27		
79	314577	Steamboat 33	830	28-30		
80	314578	Steamboat 34*	830	31-33		
81	314579	Steamboat 35*	830	54-56		
82	314580	Steamboat 36*	830	37-39		
83	314581	Steamboat 37*	830	40-42		
84	314582	Steamboat 38*	830	43-45	2008-003064	
85	314583	Steamboat 39*	830	46-48		
86	314584	Steamboat 40*	830	49-51	2008-003065	
87	314585	Steamboat 41*	830	52-54		
88	314586	Steamboat 42*	830	55-57	2008-003066	
89	314587	Steamboat 43*	830	58-60		
90	314588	Steamboat 44	830	61-63	2008-003067	
91	314589	Steamboat 45	830	64-66	2008-003068	
92	314590	Steamboat 46	830	67-69	2008-003069	
93	314591	Steamboat 47	830	70-72	2008-003070	
94	314592	Steamboat 48	830	73-75	2008-003071	

RECEIVED
 21 M 07 STATE OFFICE
 2011 AUG 14 A 9:21
 PHOENIX, ARIZONA

*Located in Pinal and Gila Counties

EXHIBIT A

No.	BLM Serial No. AMC	CLAIM NAME	Book/ Docket	Page	Amended	Township Range Section
					Recording Information	
95	314593	Steamboat 49	830	76-78	2008-003072	
96	314594	Steamboat 50	830	79-81	2008-003073	
97	314595	Steamboat 51	830	82-84		
98	314596	Steamboat 52	830	85-87	2008-003074	
99	314597	Steamboat 53	830	88-90		
100	314598	Steamboat 54	830	91-93		
101	314599	Steamboat 55	830	94-96		
102	314600	Steamboat 56	830	97-99		
103	314601	Steamboat 57	830	100-02		
104	314602	Steamboat 58	830	103-05		
105	314603	Steamboat 59	830	106-08		
106	314604	Steamboat 60	830	109-111		
107	314605	Steamboat 61	830	112-14		
108	314606	Steamboat 62	830	115-17		
109	314607	Steamboat 63	830	118-20		
110	314608	Steamboat 64	830	121-23		
111	314609	Steamboat 65	830	124-26		
112	314610	Steamboat 66	830	127-29		
113	314611	Steamboat 67	830	130-32		
114	314612	Steamboat 68	830	133-35		
115	314613	Steamboat 69	830	136-38		
116	437297	San Bernardo 2			2016-002489	23-4S-15E
117	331681	San Bernardo #4	95	660514	2013-007588	
118	331682	San Bernardo #5	95	664121	2013-007589	
119	331683	San Bernardo #7	95	660515	2013-007591	
120	331693	San Bernardo #6	95	656841	2013-007590	
121	331720	Good Hope #1	95	660017	2013-007576	
122	331721	San Bernardo #3	95	660016	2013-007587	
123	332205	Good Hope #6	95	662348	2013-007581	
124	332206	Good Hope #7	95	660694	2013-007582	
125	332432	Good Hope #2	95	660018	2013-007577	
126	332433	Good Hope #3	95	660019	2013-007578	
127	332765	Good Hope #10	95	662612	2013-007584	
128	332903	Good Hope #4	95	662166	2013-007579	
129	373897	San Bernardo #1	2006	20686	2013-007585	
130	386029	Notus # 1	2007-016547			
131	386030	Notus # 2	2007-016548			
132	386031	Notus # 3	2007-016549			
133	386032	Notus # 4	2007-016550			
134	386033	Notus # 5	2007-016551			
135	386034	Notus # 6	2007-016552			

RECEIVED
 PHOENIX, ARIZONA
 2011 AUG 14 A 9:27
 TITLE OFFICE

*Located in Pinal and Gila Counties

EXHIBIT A

No.	BLM Serial No. AMC	CLAIM NAME	Book/ Docket	Page	Amended	Township Range Section
					Recording Information	
136	386035	Notus # 7	2007-016553			
137	386037	Eurus # 1	2007-016500			
138	386038	Eurus # 2	2007-016501			
139	386039	Eurus # 3	2007-016502			
140	386040	Eurus # 4	2007-016503			
141	386041	Eurus # 5	2007-016504			
142	386042	Eurus # 6	2007-016505			
143	386043	Eurus # 7	2007-016506			
144	386044	Eurus # 8	2007-016507			
145	386045	Eurus # 9	2007-016508			
146	386046	Eurus # 10	2007-016509			
147	386047	Zephyr # 1	2007-016510			
148	386048	Zephyr # 2	2007-016511			
149	386049	Zephyr # 3	2007-016512			
150	386050	Zephyr # 4	2007-016513			
151	386051	Zephyr # 5	2007-016514			
152	386052	Zephyr # 6	2007-016515			
153	386053	Zephyr # 7	2007-016516			
154	386054	Zephyr # 8	2007-016517			
155	386055	Zephyr # 9	2007-016518			
156	386056	Zephyr # 10	2007-016519			
157	386057	Boreas # 1	2007-016520			
158	386058	Boreas # 2	2007-016521			
159	386059	Boreas # 3	2007-016522			
160	386060	Boreas # 4	2007-016523			
161	386061	Boreas # 5	2007-016524			
162	386062	Boreas # 6	2007-016525			
163	386063	Boreas # 7	2007-016526			
164	386064	Boreas # 8	2007-016527			
165	386065	Boreas # 9	2007-016528			
166	386066	Boreas # 10	2007-016529			
167	386067	Boreas # 11	2007-016530			
168	386068	Boreas # 12	2007-016531			
169	386069	Boreas # 13	2007-016532			
170	386070	Boreas # 14	2007-016533			
171	386071	Boreas # 15	2007-016534			
172	386072	Boreas # 16	2007-016535			
173	386073	Boreas # 17	2007-016536			
174	386074	Boreas # 18	2007-016537			
175	386075	Boreas # 19	2007-016538			
176	386076	Boreas # 20	2007-016539			

RECEIVED
 PINAL COUNTY RECORDER'S OFFICE
 2017 AUG 14 A 9 26
 PHOENIX, ARIZONA

EXHIBIT A

No.	BLM Serial No. AMC	CLAIM NAME	Book/ Docket		Page	Amended	Township Range Section
						Recording Information	
177	386077	Boreas # 21	2007-016540				
178	386078	Boreas # 22	2007-016541				
179	386079	Boreas # 23	2007-016542				
180	386080	Boreas # 24	2007-016543				
181	386081	Boreas # 25	2007-016544				
182	386082	Boreas # 26	2007-016545				
183	386083	Boreas # 27	2007-016546				
184	388558	Notus # 8	2007-020496				
185	396970	Tornado #15*	2009-69294				
186	396971	Tornado #16*	2009-69295				
187	396972	Tornado #17*	2009-69296				
188	396973	Tornado #18*	2009-69297				
189	396974	Tornado #19	2009	8010			
190	396975	Tornado #20	2009	8011			
191	396976	Tornado #21	2009	8012			
192	396977	Tornado #22*	2009	8013			
193	396978	Tornado #23*	2009	8014			
194	396979	Tornado #24*	2009	8015			
195	396980	Tornado #25*	2009	8016			
196	396981	Tornado #26*	2009	8017			
197	396982	Tornado #27*	2009	69298			
198	396983	Tornado #28*	2009	69299			
199	396984	Tornado #29	2009	8018			
200	396985	Tornado #30	2009	8019			
201	396986	Tornado #31	2009	8020			
202	396987	Tornado #32	2009	8021			
203	396988	Tornado #33	2009	8022			
204	396989	Tornado #34	2009	8023			
205	396990	Tornado #35	2009	8024			
206	396991	Tornado #36	2009	8025			
207	396997	Tornado #42*	2009	69305			
208	396998	Tornado #43*	2009	69306			
209	396999	Tornado #44*	2009	69307			
210	397000	Tornado #45*	2009	69308			
211	397001	Tornado #46*	2009	69309			
212	397002	Tornado #47	2009	8026			
213	397003	Tornado #48	2009	8027			
214	397004	Tornado #49	2009	8028			
215	397005	Tornado #50	2009	8029			
216	397006	Tornado #51*	2009	8030			
217	397007	Tornado #52*	2009	8031			

RECEIVED
 PHOENIX ARIZONA
 2011 AUG 14 A 9 26
 STATE OFFICE

*Located in Pinal and Gila Counties

EXHIBIT A

No.	BLM Serial No. AMC	CLAIM NAME	Book/ Docket	Page	Amended	Township Range Section
					Recording Information	
218	397008	Tornado #53*	2009	8032		
219	397009	Tornado #54*	2009	8033		
220	397010	Tornado #55*	2009	8034		
221	397011	Tornado #56*	2009	8035		
222	397012	Tornado #57	2009	8036		
223	397013	Tornado #58	2009	8037		
224	397014	Tornado #59	2009	8038		
225	397015	Tornado #60	2009	8039		
226	397016	Tornado #61	2009	8040		
227	397017	Tornado #62	2009	8041		
228	397018	Tornado #63	2009	8042		
229	397019	Tornado #64	2009	8043		
230	397020	Tornado #65	2009	8044		
231	397021	Tornado #66	2009	8045		
232	397022	Tornado #67	2009	8046		
233	397023	Tornado #68	2009	8047		
234	397024	Tornado #69	2009	8048		
235	397025	Tornado #70	2009	8049		
236	397026	Tornado #71	2009	8050		
237	397027	Tornado #72	2009	8051		
238	397028	Tornado #73	2009	8052		
239	397029	Tornado #74	2009	8053		
240	397030	Tornado #75	2009	8054		
241	397031	Tornado #76	2009	8055		
242	397032	Tornado #77	2009	8056		
243	397033	Tornado #78	2009	8057		
244	397034	Tornado #79	2009	8058		
245	397035	Tornado #80	2009	8059		
246	397036	Tornado #81	2009	8060		
247	397037	Tornado #82	2009	8061		
248	397038	Tornado #83	2009	8062		
249	397039	Tornado #84	2009	8063		
250	397040	Tornado #85	2009	8064		
251	397041	Tornado #86	2009	8065		
252	397042	Tornado #87	2009	8066		
253	397043	Tornado #88	2009	8067		
254	397044	Tornado #89	2009	8068		
255	397045	Tornado #90	2009	8069		
256	397046	Tornado #91	2009	8070		
257	397047	Tornado #92	2009	8071		
258	397048	Tornado #93	2009	8072		

RECEIVED
 MAY 14 2011
 PHOENIX, ARIZONA
 STATE OFFICE

*Located in Pinal and Gila Counties

EXHIBIT A

No.	BLM Serial No. AMC	CLAIM NAME	Book/ Docket	Page	Amended	Township Range Section
					Recording Information	
259	397049	Tornado #94	2009	8073		
260	397050	Tornado #95	2009	8074		
261	397051	Tornado #96	2009	8075		
262	397052	Tornado #97	2009	8076		
263	397053	Tornado #98	2009	8077		
264	397054	Tornado #99	2009	8078		
265	397055	Tornado #100	2009	8079		
266	397056	Tornado #101	2009	8080		
267	397057	Tornado #102	2009	8081		
268	397058	Tornado #103	2009	8082		
269	397059	Tornado #104	2009	8083		
270	397060	Tornado #105	2009	8084		
271	397061	Tornado #106	2009	8085		
272	397062	Tornado #107	2009	8086		
273	397063	Tornado #108	2009	8087		
274	397064	Tornado #109	2009	8088		
275	397065	Tornado #110	2009	8089		
276	397066	Tornado #111	2009	8090		
277	397067	Tornado #112	2009	8091		
278	397068	Tornado #113	2009	8092		
279	397069	Tornado #114	2009	8093		
280	397070	Tornado #115	2009	8094		
281	397071	Tornado #116	2009	8095		
282	397072	Tornado #117	2009	8096		
283	397073	Tornado #118	2009	8097		
284	402000	Chilito 43	2010	11449		
285	402001	Chilito 42	2010	11450		
286	425941	Good Hope #5	2013	013701		
287	425942	Good Hope #9	2013	013702		
288	69887	Brick #1 (No One)	16	527		4S 15E 027
289	69888	Brick #2 No Two	16	527		4S 15E 028
290	69889	Brick #3 No Three	16	528		4S 15E 027
291	69890	Brick #4 (No Four)	16	528		4S 15E 027
292	69891	Brick No 5	16	597		4S 15E 028
293	69892	Brick No 6	16	597		4S 15E 022
294	69893	Brick No 7	39	336		4S 15E 027
295	69894	Brick No 8	39	337		4S 15E 022
296	69895	Brick #9 No Nine	16	529		4S 15E 027
297	69896	Brick #10 No Ten	16	529		4S 15E 028
298	69897	Brick No 11	39	338		4S 15E 028

RECEIVED

EXHIBIT A

No.	BLM Serial No. AMC	CLAIM NAME	Book/ Docket	Page	Amended	Township Range Section
					Recording Information	
299	69898	Brick No 12	39	339		4S 15E 027
300	69899	Lead Silver No 1	16	610		4S 15E 028
301	69900	Lead Silver No 2	16	611		4S 15E 028
302	69901	Lead Silver No 3	39	618		4S 15E 028/0
303	69902	Lead Silver No 4	16	611		4S 15E 033
304	69903	Lead Silver No 5	16	612		4S 15E 027
305	69904	Lead Silver #6	16	612		4S 15E 028
306	69905	Lead Silver No 7	16	612		4S 15E 028
307	69906	Silver-Lead No 8*	16	613		4S 15E 028
308	69907	Lead-Silver #9*	41	1		4S 15E 028
309	430625	Chilito North 1	2015	002129		4S 15E 15/22
310	430626	Chilito North 2	2015	002130		4S 15E 15/22
311	430627	Chilito North 3	2015	002131		4S 15E 15
312	430628	Chilito North 4	2015	002132		4S 15E 15
313	430629	Chilito North 5	2015	002133		4S 15E 15
314	430630	Chilito North 6	2015	002134		4S 15E 15
315	430631	Chilito North 7	2015	002135		4S 15E 15
316	430632	Chilito North 8	2015	002136		4S 15E 15
317	430633	Chilito North 9	2015	002137		4S 15E 14/15
318	430634	Chilito North 10	2015	002138		4S 15E 14
319	430635	Chilito North 11	2015	002139		4S 15E 14
320	430636	Chilito North 12	2015	002140		4S 15E 14
321	430637	Chilito North 13	2015	002141		4S 15E 14
322	430638	Chilito North 14	2015	002142		4S 15E 14
323	430639	Chilito North 15	2015	002143		4S 15E 14
324	430640	Chilito North 16	2015	002144		4S 15E 14
325	430641	Chilito North 17	2015	002145		4S 15E 14
326	430642	Chilito North 18	2015	002146		4S 15E 14/15
327	430643	Chilito North 19	2015	002147		4S 15E 15
328	430644	Chilito North 20	2015	002148		4S 15E 15
329	430645	Chilito North 21	2015	002149		4S 15E 15
330	430646	Chilito North 22	2015	002150		4S 15E 15
331	430647	Chilito North 23	2015	002151		4S 15E 15
332	430648	Chilito North 24	2015	002152		4S 15E 15
333	430649	Chilito North 25	2015	002153		4S 15E 15
334	430650	Chilito North 26	2015	002154		4S 15E 15
335	430651	Chilito North 27	2015	002155		4S 15E 15
336	430652	Chilito North 28	2015	002156		4S 15E 15
337	430653	Chilito North 29	2015	002157		4S 15E 15
338	430654	Chilito North 30	2015	002158		4S 15E 15
339	430655	Chilito North 31	2015	002159		4S 15E 15

RECEIVED
MAY STATE OF ARIZONA
AUG 14 2017

*Located in Pinal
and Gila Counties

EXHIBIT A

No.	BLM Serial No. AMC	CLAIM NAME	Book/ Docket	Page	Amended	Township Range Section
					Recording Information	
340	430656	Chilito North 32	2015	002160		4S 15E 15
341	430657	Chilito North 33	2015	002161		4S 15E 15
342	430658	Chilito North 34	2015	002162		4S 15E 15
343	430659	Chilito North 35	2015	002163		4S 15E 14/15
344	430660	Chilito North 36	2015	002164		4S 15E 14
345	430661	Chilito North 37	2015	002165		4S 15E 14
346	430662	Chilito North 38	2015	002166		4S 15E 14
347	430663	Chilito North 39	2015	002167		4S 15E 14
348	430664	Chilito North 40	2015	002168		4S 15E 11/14
349	430665	Chilito North 41	2015	002169		4S 15E 11/14
350	430666	Chilito North 42	2015	002170		4S 15E 11/14
351	430667	Chilito North 43	2015	002171		4S 15E 10/11/14/15
352	430668	Chilito North 44	2015	002172		4S 15E 10/15
353	430669	Chilito North 45	2015	002173		4S 15E 10/15
354	430670	Chilito North 46	2015	002174		4S 15E 10/15
355	430671	Chilito North 47	2015	002175		4S 15E 10/15
356	430672	Chilito North 48	2015	002176		4S 15E 10/15
357	430673	Chilito North 49	2015	002177		4S 15E 10/15
358	430674	Chilito North 50	2015	002178		4S 15E 10/15
359	430675	Chilito North 51	2015	002179		4S 15E 10/15
360	430676	Chilito North 52	2015	002180		4S 15E 10
361	430677	Chilito North 53	2015	002181		4S 15E 10
362	430678	Chilito North 54	2015	002182		4S 15E 10
363	430679	Chilito North 55	2015	002183		4S 15E 10
364	430680	Chilito North 56	2015	002184		4S 15E 10
365	430681	Chilito North 57	2015	002185		4S 15E 10
366	430682	Chilito North 58	2015	002186		4S 15E 10
367	430683	Chilito North 59	2015	002187		4S 15E 10
368	430684	Chilito North 60	2015	002188		4S 15E 10
369	430685	Chilito North 61	2015	002189		4S 15E 11
370	430686	Chilito North 62	2015	002190		4S 15E 11
371	48339	COBRE HIERRO	48	194		4S 15E 26/27
372	48340	CUPRITE	48	195		4S 15E 023
373	48341	EMERALD	48	195		4S 15E 027
374	48343	LORRAINE	48	196		4S 10E 023/26
375	48344	LOGAN	48	196		4S 15E 23/26
376	48345	O'CARROLL	48	196		4S 15E 26

RECEIVED
PINAL STATE OFFICE

EXHIBIT A

No.	BLM Serial No. AMC	CLAIM NAME	Book/ Docket	Page	Amended	Township Range Section
					Recording Information	
377	48346	OLD HAYSEED	48	197		4S 15E 23/26
378	48351	RINGTAIL SNORTER	48	198		4S 15E 22,23,26,27
379	48353	WHISTLER	48	199		4S 15E 23
380	48357	BLUE BIRD	48	22		4S 15E 23
381	48363	TORNADO	49	15		4S 15E 26
382	48364	BISCUIT	49	15		4S 15E 26
383	48365	SLEEPING BEAUTY	49	15		4S 15E 26
384	48366	WILD WEST	49	14		4S 15E 26
385	48367	MID WEST	49	14		4S 15E 26
386	48370	QUARTZITE	48	27		4S 15E 23
387	48371	PIRATE	48	27		4S 15E 26
388	48372	JUNCTION	48	24		4S 15E 23
389	48373	GRAND VIEW	48	24		4S 15E 26
390	48387	SAMPLE	49	29		4S 15E 23/26
391	48392	RATTLER	119	333		4S 15E 26/27
392	48393	RATTLER EXTENSION 1	273	708		4S 15E 26/27
393	48394	RATTLER EXTENSION 2	273	709		4S 15E 26/27
394	48395	RATTLER EXTENSION 3	273	710		4S 15E 26/27
395	48396	RATTLER EXTENSION 4	273	711		4S 15E 27
396	48397	RATTLER EXTENSION 5	273	712		4S 15E 26/27
397	48398	RATTLER EXTENSION 6	273	713		4S 15E 27
398	48399	RATTLER EXTENSION 7	273	714		4S 15E 26/27
399	48400	FRACTION NO 2	244	24		4S 15E 23,26,27
400	48329	Little Emma	48	180		4S 15E 23
401	48330	Pedro	48	181		4S 15E 23
402	48336	Atlas No. 2	48	193		4s 15E 23

RECEIVED
TULSA STATE OFFICE

United States Department of the Interior
Bureau of Land Management
 DIV OF LANDS, MINRLS & ENERGY
 ONE N CENTRAL AVE
 PHOENIX, AZ 85004 -4427
 Phone: 602-417-9200

Receipt

No: 3936161

Transaction #: 4045775	
Date of Transaction: 08/14/2017	
CUSTOMER:	
ASARCO LLC 5285 E WILLIAMS CIR STE 2000 TUCSON, AZ 85711-7711 US	

LINE #	QTY	DESCRIPTION	REMARKS	UNIT PRICE	TOTAL
1	1.00	LOCATABLE MINERALS / MINING CLAIMS- NOT NEW-UNADJUD, ONE AUTH NO. ONLY / MINING CLAIM MONEY RECEIVED CASES: AMC1186/\$289075.00	2018 MAINT (1865)	- n/a -	289075.00
TOTAL:					\$289,075.00

PAYMENT INFORMATION			
1	AMOUNT:	289075.00	POSTMARKED: N/A
	TYPE:	CHECK	RECEIVED: 08/14/2017
	CHECK NO:	1500039591	
	NAME:	ASARCO LLC 5285 E WILLIAMS CIR STE 2000 TUCSON AZ 85711-7711 US	

REMARKS
<i>DOCUMENTATION: 260 & 402 Claims; Perhaps Missing Pages; Customer w.</i>

This receipt was generated by the automated BLM Collections and Billing System and is a paper representation of a portion of the official electronic record contained therein.

phoned and voicemail conveyed. 8/14/17 EOG

388558
396956
401968
425941
69887
430625
48023

332765
332903
373891
386029
48023
66645
66892
314545
437297
331681
331693
331720



1186
69887

RECEIVED
BLM AZ STATE OFFICE

2016 AUG 17 A 10:19
Direct Dial: (520) 798-7796
RBarnes@asarco.com
PHOENIX, ARIZONA

August 15, 2016
Via Federal Express
Arizona State Office
Bureau of Land Management, Ste. 800
One North Central Avenue
Phoenix, AZ 85004-4427
602-417-9200

345354 315170
345629 314545
353756
325895 66892
333067 138158
338178 141486
344575 253273
344652 277468
344757 289373

RE: Notice of Intent to Hold and Payment of Annual Claim Maintenance Fee for 2016/2017

Dear Sir or Madam:

332204 401968 345121 299632
332206 407395 345108 303735
332431


This will serve as notice that ASARCO LLC, a Delaware limited liability company, whose address for purposes of this filing is 5285 East Williams Circle, Ste. 2000, Tucson, AZ 85711 intends to hold the 1,865 mining claims and/or mill sites located in Pinal and Gila Counties, described in Exhibit A attached herewith, by payment of the annual claim maintenance fee of \$155.00 per claim or site. Therefore, enclosed is our check in the amount of \$289,025.00 to pay the appropriate claim maintenance fees for the assessment year beginning on September 1, 2016.

Please return a date-stamped copy of this letter and a receipt verifying payment has been received by your office to me at 5285 East Williams Circle, Ste. 2000, Tucson, AZ 85711.

Thank you for your assistance and please feel free to contact me with any questions or concerns.

Sincerely,
Robin E Barnes
Robin E. Barnes, RL/CP
Corporate Land Manager

reb
Enclosures



RECEIPT # 3633781

EXHIBIT A

ASARCO LLC and ASARCO INC.					
LODE CLAIMS AND MILLSITES LOCATED IN PINAL COUNTY, ARIZONA					
RAY MINE					
No.	BLM Serial No. AMC	Claim Name	Book/Dkt No.	Page	Amended Recording Information
1	1186	Teapot No. 11	850	617	
2	1187	Teapot No. 12	850	618	
3	69906	Silver-Lead No 8*	16	613	
4	69907	Lead-Silver #9*	41	1	
5	67025	Wedge No. 1	431	418	
6	67026	Adobe, Amended	52, Mines	493	372 493
7	67027	A Hunch No. 2, Amended	70, Mines	151	213 35
8	67028	A Hunch No. 3, Amended	70, Mines	488	213 36
9	67029	A Hunch No. 4 Amended	73, Mines	267	213 37
10	67030	A Hunch No. 5, Amended	73, Mines	268	213 38
11	67031	A Hunch No. 6, Amended	73, Mines	269	213 39
12	67032	A Hunch No. 7, Amended	78, Mines	241	213 40
13	67033	Canyon No. 6	364	200	
14	67035	Carnation	30, Mines	499	
15	67036	Chest	35, Mines	197	
16	67037	Chloride Gulch, Amended	15, Mines	219	36, Mines 591
17	67038	Combination, Amended	30, Mines	499	2008-064971
18	67039	Contact No. 3, Amended	32, Mines	531	2008-064972
19	67040	Copper Ace No. 1	264	537	
20	67041	Copper Ace No. 2	264	538	
21	67042	Copper Ace No. 3	264	539	
22	67043	Copper Ace No. 4	264	540	
23	67045	Copper Zone No. 4, Amended	24, Mines	543	372 491
24	67046	Copper Zone No. 5, Amended	24, Mines	544	372 492

RECEIVED
 BLM AZ STATE OFFICE
 2011 AUG 17 A 10 20
 PHOENIX, ARIZONA

*Located in Pinal and Gila Counties

EXHIBIT A

No.	BLM Serial No. AMC	Claim Name	Book/Dkt No.	Page	Amended Recording Information	
25	67047	Happy Vale, Amended	35, Mines	421	2008-064973	
26	67048	Led, Amended	35, Mines	301	2008-064977	
27	67049	Major, Amended	32, Mines	531	2008-064974	
28	67050	Major No. 2	32, Mines	532		
29	67051	Major No. 3, Amended	32, Mines	533	2008-064976	
30	67052	Major No. 4, Amended	35, Mines	421	2008-064978	
31	67053	Major No. 5, Amended	46, Mines	26	2008-064979	
32	67054	Major No. 6, Amended	46, Mines	27	2008-064980	
33	67055	Mescal No. 1, Amended	188	564	193	425
34	67056	Mescal No. 2	188	565		
35	67057	Mescal No. 3	188	566		
36	67058	Mescal No. 4	188	567		
37	67059	Mescal No. 5	189	328		
38	67060	Mescal No. 6	188	568		
39	67061	Mescal No. 7	188	569		
40	67062	Mescal No. 8	189	55		
41	67063	Mescal No. 9	189	56		
42	67064	Mescal No. 10	189	57		
43	67065	Mescal No. 11	189	58		
44	67066	Mescal No. 12	189	59		
45	67067	Mescal No. 13	189	60		
46	67068	Mescal No. 14	189	61		
47	67069	Mescal No. 15	189	62		
48	67070	Mescal No. 16	189	329		
49	67071	Mescal No. 17	189	63		
50	67072	Mescal No. 18	189	199		
51	67073	Mescal No. 19	189	64		
52	67074	Mescal No. 20	189	65		
53	67075	Mescal No. 21	189	210		
54	67076	Mescal No. 22	189	201		
55	67077	Mescal No. 23	189	202		
56	67078	Mescal No. 24	189	203		
57	67079	Mescal No. 25	189	204		

RECEIVED
 BLM AZ STATE OFFICE
 2008 AUG 17 A 10:20
 PHOENIX, ARIZONA

EXHIBIT A

No.	BLM Serial No. AMC	Claim Name	Book/Dkt No.	Page	Amended Recording Information	
58	67080 7	Mescal No. 26, Amended	189	205	194	528
59	67081	Mescal No. 27	194	529		
60	67082	Mescal No. 28	194	530		
61	67083	Mescal No. 29	194	531		
62	67084	Mescal No. 30	194	532		
63	67085	Mescal No. 31	194	533		
64	67086	Mescal No. 32	194	534		
65	67087	Mescal No. 33	194	535		
66	67088	Mescal No. 34	194	536		
67	67089	Mescal No. 35	194	537		
68	67090	Mescal No. 36	194	538		
69	67091	Mescal No. 37	194	539		
70	67092	Mescal No. 38	194	540		
71	67093	Mescal No. 39	194	541		
72	67094	Mescal No. 40	195	564		
73	67095	Mescal No. 41	195	565		
74	67096	Mescal No. 42	195	566		
75	67097	Mescal No. 43	197	230		
76	67098	Mescal No. 44	197	231		
77	67099	Mescal No. 45	197	232		
78	67100	Mescal No. 46	197	233		
79	67101 J	Mescal No. 47, Amended	197	234	1869	910-911
80	67103 7	Mescal No. 49, Amended	197	236	1869	914
81	67104	Mescal No. 50, Amended	195	562	1869	916
82	67105	Mescal No. 51	195	563		
83	67106	Mesquite No. 1	197	228		
84	67107	Mesquite No. 2	197	229		
85	67108	Odessa, Amended	35, Mines	422	2008-064981	
86	67109	Olive, Amended	35, Mines	198	2008-064982	
87	67110	Recall, Amended	35, Mines	198	2008-064984	
88	67111	Rustler No. 1	364	196		
89	67112	Rustler No. 2	364	197		
90	67113	Rustler No. 3	364	198		
91	67114 J	Rustler No. 4	364	199		

RECEIVED
 BLM AZ STATE OFFICE
 PHOENIX, ARIZONA
 JUN 17 11 10 20

EXHIBIT A

RECEIVED
BLM AZ STATE OFFICE

2016 AUG 17 A 10 21

No.	BLM Serial No. AMC	Claim Name	Book/Dkt No.	Page	Amended Recording Information PHOENIX, ARIZONA	
92	67115	Silverball (SilverBall), Amended	39, Mines	457	2008-064985	
93	67116	Silver King, Amended	31, Mines	495	2008-064983	
94	67117	Silver Lead	31, Mines	496		
95	67118	Silver Leaf (SilverLeap), Amended	31, Mines	497	2008-064986	
96	67119	Silver Leap No. 3, Amended	32, Mines	530	2008-064987	
97	67120	Silver Queen, Amended	31, Mines	496	2008-064988	
98	67121	Silver Threads, Amended	31, Mines	497	2008-064989	
99	67122	Star, Amended	31, Mines	494	2008-064990	
100	67123	Would be Expert, Amended	31, Mines	302	2008-064991	
101	67124	Erman No. 1, Amended	537	209	974	163
102	67125	Erman No. 2, Amended	537	210	974	165
103	67126	Erman No. 3, Amended	537	211	974	167
104	67127	Erman No. 4, Amended	537	212	974	169
105	67128	Erman No. 5, Amended	537	213	974	171
106	67129	Erman No. 6, Amended	537	214	974	173
107	67130	Erman No. 7, Amended	537	215	974	175
108	67131	Erman No. 8, Amended	537	216	974	177
109	67132	Erman No. 9, Amended	537	217	974	179
110	67133	Erman No. 10, Amended	537	218	974	181
111	67134	Erman No. 11, Amended	537	219	974	183
112	67135	Erman No. 12, Amended	537	220	974	185

EXHIBIT A

RECEIVED
BLM AZ STATE OFFICE

2016 AUG 17 A 10:21

No.	BLM Serial No. AMC	Claim Name	Book/Dkt No.	Page	Amended Recording Information	
					974	187
113	67136 7	Erman No. 13, Amended	537	221	974	187
114	67137	Erman No. 14, Amended	537	222	974	189
115	67138	Erman No. 15, Amended	537	223	974	191
116	67139	Erman No. 16, Amended	537	224	974	193
117	67140	Erman No. 17, Amended	537	225	974	195
118	67141	Erman No. 18, Amended	537	226	974	197
119	67142	Erman No. 19, Amended	537	227	974	199
120	67143	Erman No. 20, Amended	537	228	974	201
121	67144	Erman No. 21, Amended	537	229	974	203
122	67145	Erman No. 22, Amended	537	230	974	205
123	67146	Erman No. 23, Amended	537	231	974	207
124	67147	Erman No. 24, Amended	537	232	974	209
125	67148	Erman No. 25, Amended	537	233	974	211
126	67149	Erman No. 26, Amended	537	234	974	213
127	67150	Erman No. 27, Amended	537	235	974	215
128	67151	Erman No. 28, Amended	537	236	974	217
129	67152	Erman No. 29, Amended	537	237	974	219
130	67153	Erman No. 30, Amended	542	378	974	221
131	67154	Erman No. 31, Amended	542	379	974	223
132	67155	River No. 4	673	389		
133	67156	River No. 5	673	390		
134	67157	River No. 6	673	391		
135	67158	River No. 7	673	392		
136	67159	River No. 8	673	393		

*Located in Pinal and Gila Counties

EXHIBIT A

RECEIVED
BLM AZ STATE OFFICE

2016 AUG 17 A 10:21

No.	BLM Serial No. AMC	Claim Name	Book/Dkt No.	Page	Amended	
					PHOENIX	ARIZONA
137	67160	River No. 9	673	394		
138	67161	River No. 13	673	398		
139	67162	River No. 14	673	399		
140	67163	River No. 15	673	400		
141	67164	River No. 16	673	401		
142	67165	River No. 17	673	402		
143	67166	River No. 18	673	403		
144	67167	River No. 22	673	404		
145	67168	River No. 23	673	405		
146	67169	River No. 24	673	406		
147	67170	River No. 25	673	407		
148	67171	River No. 26	673	408		
149	67172	River No. 27	673	409		
150	67173	Southern No. 1	297	230		
151	67174	Southern No. 2	297	231		
152	67175	Southern No. 3	297	232		
153	67176	Southern No. 4	297	233		
154	67177	Southern No. 5, Amended	297	234	1869	940-941
155	67178	Southern No. 6, Amended	297	235	1869	942-943
156	67179	Southern No. 7	334	532		
157	67180	Southern No. 8, Amended	334	533	1869	944-945
158	67181	Ray Southern 1, Amended	47, Mines	462	2008-093768	
159	67182	Ray Southern 5, Amended	47, Mines	463	1869	918-919
160	67183	Ray Southern 6, Amended	47, Mines	464	1869	920-921
161	67184	Ray Southern 7, Amended	47, Mines	465	1869	922-923
162	67187	Ray Southern 10, Amended	47, Mines	468	1869	924-925
163	67188	Ray Southern 11, Amended	47, Mines	469	297	236
164	67189	Ray Southern 12, Amended	47, Mines	470	1869	926-927
165	67193	Ray Southern 16	55, Mines	355		
166	67195	Ray Southern 17, Amended	56, Mines	527	1869	934-935

*Located in Pinal and Gila Counties

EXHIBIT A

RECEIVED
BLM AZ STATE OFFICE

2016 AUG 17 A 10: 21

No.	BLM Serial No. AMC	Claim Name	Book/Dkt No.	Page	Amended Recording Information	
					PHOENIX	ARIZONA
167	67196 7	Ray Southern 39, Amended, Reamended	155	134	360 1869	522 636-637
168	67197	Ray Southern 40, Amended, Reamended	155	86	360 1869	523 938-939
169	67198	Ray Southern 41, Amended	155	87	360	524
170	67199 J	Ray Southern 42, Amended	158	88	360	525
171	67249 7	Bur No. 1, Amended	719	609	974	225
172	67250	Bur No. 2, Amended	719	610	974	227
173	67251	Bur No. 3, Amended	719	611	974	229
174	67252	Bur No. 4, Amended	719	612	974	231
175	67253	Bur No. 5, Amended	719	613	974	233
176	67254	Bur No. 6, Amended	719	614	974	235
177	67255	Bur No. 7, Amended	719	615	974	237
178	67256	Bur No. 8, Amended	719	616	974	239
179	67257	Bur No. 9, Amended	719	617	974	241
180	67258	Bur No. 10, Amended, Reamended	719	618	974 1890	243 405-406
181	67259	Bur No. 11, Amended	719	619	974	245
182	67260	Bur No. 12, Amended, Reamended	719	620	974 1890	247 407-408
183	67261	Bur No. 13, Amended	719	621	974	249
184	67262	Bur No. 14, Amended, Reamended	719	622	974 1890	251 409-410
185	67263	Bur No. 15, Amended	719	623	974	253
186	67264	Bur No. 16, Amended, Reamended	719	624	974 1890	255 411-412
187	67265	Bur No. 17, Amended, Reamended	719	625	974 1890	257 413-414

EXHIBIT A

RECEIVED
BLM AZ STATE OFFICE

2016 AUG 17 A 10:21

No.	BLM Serial No. AMC	Claim Name	Book/Dkt No.	Page	Amended Recording Information	
					974 1890	259 415-416
188	67266 J	Bur No. 18, Amended, Reamended	719	626	974 1890	259 415-416
189	67267	Bur No. 19, Amended, Reamended	719	627	974 1890	261 417-418
190	67268	Bur No. 20, Amended, Reamended	719	628	974 1890	263 419-420
191	67269 J	Bur No. 22, Amended, Reamended	719	630	974 1869	265 946-947
192	67271 ~	Bur No. 24, Amended, Reamended	719	632	974 1869	269 948-949
193	67273 -	Bur No. 26, Amended, Reamended	719	634	974 1869	273 950-951
194	67275 →	Bur No. 28, Amended, Reamended	719	636	974 1869	277 952-953
195	67277 1	Bur No. 30, Amended, Reamended	719	638	974 1869	281 954-955
196	67278	Bur No. 31, Amended	719	639	974	283
197	67279	Bur No. 32, Amended, Reamended	719	640	974 1869	285 956-957
198	67280	Bur No. 33, Amended	719	641	974	287
199	67281 J	Bur No. 34, Amended, Reamended	719	642	974 1869	289 970-971
200	67284 ←	Bur No. 37, Amended	719	645	974	295
201	67286 J	Bur No. 39, Amended	719	647	974	299
202	67287	Bur No. 40, Amended, Reamended	719	648	974 1869	301 978-979
203	67288 J	Bur No. 41, Amended	719	649	974	303

*Located in Pinal and Gila Counties

EXHIBIT A

RECEIVED
BLM AZ STATE OFFICE

2016 AUG 17 A 10: 21

No.	BLM Serial No. AMC	Claim Name	Book/Dkt No.	Page	Amended Recording Information	
					974	305
204	67289 7	Bur No. 43, Amended	720	591	974	305
205	67290	Bur No. 45, Amended	719	651	974	307
206	67291	Bur No. 46, Amended	719	652	974	309
207	67292	Bur No. 47, Amended	719	653	974	311
208	67293	Bur No. 48, Amended	719	654	974	313
209	67294	Bur No. 49, Amended	719	655	974	315
210	67295	Bur No. 50, Amended	719	656	974	317
211	67296	Bur No. 51, Amended, Reamended	719	657	974 1890	319 421-422
212	67297	Bur No. 52, Amended	719	658	974	321
213	67298	Bur No. 53, Amended, Reamended	719	659	974 1890	323 423-424
214	67299	Bur No. 54, Amended	719	660	974	325
215	67300	Bur No. 55, Amended, Reamended	719	661	974 1890	327 425-426
216	67301	Bur No. 56, Amended	719	662	974	329
217	67302	Bur No. 57, Amended, Reamended	719	663	974 1890	331 427-428
218	67303	Bur No. 58, Amended	719	664	974	333
219	67304	Bur No. 59, Amended, Reamended	719	665	974 1890	335 429-430
220	67305	Bur No. 60, Amended, Reamended	719	666	974 1890	337 431-432
221	67306 }	Bur No. 61, Amended, Reamended	719	667	974 1890	339 433-434

*Located in Pinal and Gila Counties

EXHIBIT A

RECEIVED
BLM AZ STATE OFFICE

2016 AUG 17 A 10:21

No.	BLM Serial No. AMC	Claim Name	Book/Dkt No.	Page	Amended	
					Recording	Information
222	67307 7	Bur No. 62, Amended, Reamended	719	668	974 1890	341 435-436
223	67308	Bur No. 63, Amended, Reamended	719	669	974 1890	343 437-438
224	67309	Bur No. 64, Amended, Reamended	719	670	974 1890	345 439-440
225	67310	Bur No. 65, Amended, Reamended	719	671	974 1890	347 441-442
226	67311	Bur No. 66, Amended	719	672	974	349
227	67312	Bur No. 67, Amended, Reamended	719	673	974 1890	351 443-444
228	67313	Bur No. 68, Amended	719	674	974	353
229	67314	Bur No. 69, Amended, Reamended	719	675	974 1890	355 445-446
230	67315	Bur No. 71, Amended	719	677	974	357
231	67316	Bur No. 73, Amended	719	679	974	359
232	67317	Bur No. 75, Amended	719	681	974	361
233	67318 J	Bur No. 77, Amended, Reamended	719	683	974 1869	363 980-981
234	67321 7	Bur No. 83, Amended, Reamended	719	689	974 1869	369 984-985
235	67322	Bur No. 86, Amended	719	690	974	371
236	67323	Bur No. 87, Amended	719	691	974	373
237	67324	Bur No. 88, Amended	719	692	974	375
238	67325 J	Bur No. 89, Amended	719	693	974	377

PHOENIX, ARIZONA

EXHIBIT A

RECEIVED
BLM AZ STATE OFFICE

No.	BLM Serial No. AMC	Claim Name	Book/Dkt No.	Page	2015 Amended A 10 22 Recording PHOENIX ARIZONA	
					974	379
239	67326 7	Bur No. 90, Amended	719	694	974	379
240	67327	Bur No. 91, Amended	719	695	974	381
241	67328	Bur No. 92, Amended	719	696	974	383
242	67329	Bur No. 93, Amended	719	697	974	385
243	67330	Bur No. 94, Amended	719	698	974	387
244	67331	Bur No. 95, Amended	719	699	974	389
245	67332	Bur No. 116, Amended	719	718	974	391
246	67333	Bur No. 117, Amended	719	719	974	393
247	67334	Bur No. 118, Amended	719	720	974	395
248	67335	Bur No. 119, Amended	719	721	974	397
249	67336	Bur No. 120, Amended	719	722	974	399
250	67337	Bur No. 121, Amended	719	723	974	401
251	67338	Bur No. 122, Amended	719	724	974	403
252	67339	Bur No. 123, Amended	719	725	974	405
253	67340	Bur No. 124, Amended	719	726	974	407
254	67341	Bur No. 125, Amended	719	727	974	409
255	67342	Bur No. 126, Amended	719	728	974	411
256	67343	Bur No. 127, Amended	719	729	974	413
257	67344	Bur No. 128, Amended	719	730	974	415
258	67345	Bur No. 129, Amended	719	731	974	417
259	67346 J	Bur No. 130, Amended	719	732	974	419
260	67349	Belgravia No. 1	536	29		

*Located in Pinal and Gila Counties

EXHIBIT A

No.	BLM Serial No. AMC	Claim Name	Book/Dkt No.	Page	Amended Recording Information
261	67350	Belgravia No. 2	536	30	
262	67351	Belgravia No. 3	536	31	
263	67352	Belgravia No. 4	536	32	
264	67353	Belgravia No. 5	536	33	
265	67354	Belgravia No. 6	536	34	
266	67355	Belgravia No. 7	536	35	
267	67356	Belgravia No. 8	536	36	
268	67357	Belgravia No. 9	536	37	
269	67358	Belgravia No. 10	536	38	
270	67359	Belgravia No. 11	536	39	
271	67360	Belgravia No. 12	536	40	
272	67361	Belgravia No. 13	536	41	
273	67362	Belgravia No. 14	536	42	
274	67363	Belgravia No. 15	536	43	
275	67364	Belgravia No. 16	536	44	
276	67365	Livingston No. 2	133	196	
277	67366	New Year No. 3	57, Mines	575	
278	67367	New Year No. 4	57, Mines	576	
279	67368	New Year No. 5	57, Mines	577	
280	67369	New Year No. 6	57, Mines	578	
281	67370	New Year No. 7	57, Mines	579	
282	67371	New Year No. 8	57, Mines	580	
283	67372	New Year No. 9	57, Mines	581	
284	67373	Portland 5	683	163	
285	67374	Portland 6	683	164	
286	67375	Portland 7	683	166	
287	67376	Portland No. 8	720	592	
288	67377	Portland No. 9	720	593	
289	67378	Portland No. 10	720	594	
290	67379	Portland No. 11	720	595	
291	67380	Portland No. 12	720	596	
292	67381	Portland No. 13	720	597	
293	67382	Portland No. 14	720	598	
294	67383	Portland No. 15	720	599	

RECEIVED
 BLM AZ STATE OFFICE
 PHOENIX, ARIZONA
 AUG 17 10 22 AM '06

*Located in Pinal and Gila Counties

EXHIBIT A

No.	BLM Serial No. AMC	Claim Name	Book/Dkt No.	Page	Amended Recording Information	
295	67384 7	Portland No. 16	720	600		
296	67385	Teapot No. 1	834	692		
297	67386	Teapot No. 2	834	693		
298	67387	Teapot No. 3	834	694		
299	67388	Teapot No. 4	834	695		
300	67389	Teapot No. 5	834	696		
301	67390	Teapot No. 6	834	697		
302	67391	Teapot No. 7	834	698		
303	67392	Teapot No. 8	834	699		
304	67393	Teapot No. 9	834	700		
305	67394	Teapot No. 10	834	701		
306	67395	Red Hills No. 1, Amended	129	129	152	395
307	67396	Red Hills No. 2, Amended	129	130	152	394
308	67397	Red Hills No. 3, Amended	129	131	152	395
309	67398	Red Hills No. 4, Amended	129	132	491	46
310	67399	Red Hills No. 5, Amended	129	133	491	47
311	67400	Red Hills No. 6	129	134		
312	67401	Red Hills No. 7	129	135		
313	67402	Red Hills No. 8	133	195		
314	67403	Red Hills No. 9, Amended	129	137	132	177
315	67404	Red Hills No. 11, Amended	129	139	132	178
316	67405	Red Hills Fraction	487	394		
317	67406	Red Bluff	495	504		
318	67407	West No. 1	520	971		
319	67408	West No. 2	520	972		
320	67409	West No. 3	520	973		
321	67410	West No. 4	520	974		
322	67411	West No. 5	520	975		
323	67412	West No. 6	520	976		
324	67413	West No. 7	520	977		
325	67414	West No. 8	520	978		
326	67415	West No. 9	520	979		
327	67416	West No. 10	520	980		
328	67417	West No. 11	520	981		
329	67418 J	West No. 12	520	982		

RECEIVED
 BLM AZ STATE OFFICE
 PHOENIX, ARIZONA
 AUG 17 AM 10:22

*Located in Pinal and Gila Counties

EXHIBIT A

No.	BLM Serial No. AMC	Claim Name	Book/Dkt No.	Page	Amended Recording Information
330	67419 7	West No. 13	520	983	
331	67420	West No. 14	520	984	
332	67421	West No. 15	520	985	
333	67422	West No. 16	520	986	
334	67423	West No. 17	520	987	
335	67424	West No. 18	520	988	
336	67425	West No. 19	520	989	
337	67426	West No. 20	520	990	
338	67427	West No. 21	520	991	
339	67428	Blue Hills No. 1	280	374	
340	67429	Blue Hills No. 2	280	375	
341	67430	Blue Hills No. 3	280	376	
342	67431	Blue Hills No. 4	280	377	
343	67432	Blue Hills No. 5	280	378	
344	67433	Blue Hills No. 6	280	379	
345	67434	Blue Hills No. 7	280	380	
346	67435	Blue Hills No. 8	280	381	
347	67436	Blue Hills No. 9	280	382	
348	67437	Blue Hills No. 10	280	383	
349	67438	Blue Hills No. 11	280	384	
350	67439 J	Blue Hills No. 12	280	385	
351	67441 —	Ray No. 2	545	102	
352	67443 7	Ray No. 4	545	104	
353	67444	Ray No. 5	545	105	
354	67445	Ray No. 6	545	106	
355	67446	Ray No. 7	545	107	
356	67447	Ray No. 8	545	108	
357	67448	Ray No. 9	545	109	
358	67449	Ray No. 10	545	110	
359	67450	Ray No. 11	545	111	
360	67451	Ray No. 12	545	112	
361	67452	Ray No. 13	545	113	
362	67453	Ray No. 14	545	114	
363	67454	Ray No. 15	552	367	
364	67455	Ray No. 16	545	116	
365	67456	Ray No. 17	545	117	
366	67457 J	Ray No. 18	545	118	
367	67459 7	Ray No. 20	545	120	
368	67460	Ray No. 21	545	121	
369	67461	Ray No. 22	552	381	
370	67462 J	Ray No. 23	545	122	

2015 AUG 17 A B 22
 PHOENIX, ARIZONA

RECEIVED
 BLM AZ STATE OFFICE

EXHIBIT A

No.	BLM Serial No. AMC	Claim Name	Book/Dkt No.	Page	Amended Recording Information
371	67463	Ray No. 24	552	382	
372	67464	Ray No. 25	545	123	
373	67465	Ray No. 26	552	383	
374	67466	Ray No. 27	545	124	
375	67467	Ray No. 28	552	384	
376	67468	Ray No. 29	545	125	
377	67469	Ray No. 30	552	385	
378	67470	Ray No. 31	552	386	
379	67471	Ray No. 32	552	387	
380	67472	Ray No. 33	552	388	
381	67473	Ray No. 34	552	389	
382	67474	Ray No. 35	545	126	
383	67475	Ray No. 36	545	127	
384	67476	Ray No. 37	545	128	
385	67477	Ray No. 38	545	129	
386	67478	Ray No. 39	545	130	
387	67479	Ray No. 40	545	131	
388	67480	Ray No. 41	545	132	
389	67481	Ray No. 42	545	133	
390	67482	Ray No. 43	552	390	
391	67483	Ray No. 44	552	391	
392	67484	Ray No. 45	552	392	
393	67485	Ray No. 46	552	393	
394	67486	Ray No. 47	552	394	
395	67487	Ray No. 48	552	395	
396	67488	Ray No. 49	546	444	
397	67489	Ray No. 50	546	445	
398	67490	Ray No. 51	546	446	
399	67491	Ray No. 52	546	447	
400	67492	Ray No. 53	546	448	
401	67493	Ray No. 54	546	449	
402	67494	Ray No. 55	546	450	
403	67495	Ray No. 56	546	451	
404	67496	Ray No. 57	546	452	
405	67497	Ray No. 58	546	453	
406	67498	Ray No. 59	546	454	
407	67499	Ray No. 60	552	396	
408	67500	Ray No. 61	548	185	
409	67501	Ray No. 62	548	186	
410	67502	Ray No. 63	548	187	
411	67503	Ray No. 64	548	188	

RECEIVED
 BLM AZ STATE OFFICE
 2016 AUG 17 AM 10:22
 PHOENIX ARIZONA

*Located in Pinal and Gila Counties

EXHIBIT A

No.	BLM Serial No. AMC	Claim Name	Book/Dkt No.	Page	Amended Recording Information
412	67504	Ray No. 65	548	189	
413	67505	Ray No. 66	548	190	
414	67506	Ray No. 67	548	191	
415	67507	Ray No. 68	548	192	
416	67508	Ray No. 69	548	193	
417	67509	Ray No. 70	548	194	
418	67510	Ray No. 71	548	195	
419	67511	Ray No. 72	548	196	
420	67512	Ray No. 73	552	370	
421	67513	Ray No. 74	552	371	
422	67514	Ray No. 75	552	372	
423	67515	Ray No. 76	552	373	
424	67516	Ray No. 77	552	374	
425	67517	Ray No. 78	552	375	
426	67518	Ray No. 79	552	376	
427	67519	Ray No. 80	552	377	
428	67520	Ray No. 81	552	378	
429	67521	Ray No. 82	552	379	
430	67522	Ray No. 83	552	380	
431	67523	Ray No. 84	758	967	
432	67524	Ray No. 85	758	968	
433	67525	Ray No. 86	758	969	
434	67526	Ray No. 87	758	970	
435	67527	Ray No. 88	758	971	
436	67528	Ray No. 89	758	972	
437	67529	Ray No. 90	758	973	
438	67530	Ray No. 91	758	974	
439	67531	Ray No. 92	758	975	
440	67532	Ray No. 93	758	976	
441	67533	Ray No. 94	758	977	
442	67534	Ray No. 95	758	978	
443	67535	Ray No. 96	758	979	
444	67536	Ray No. 97	758	980	
445	67538	Ray No. 99	785	780	
446	67539	Ray No. 100	785	781	
447	67540	Ray No. 101	785	782	
448	138158	Pat No. 1	1076	304	
449	138159	Pat No. 2	1076	306	
450	138160	Pat No. 3	1076	308	
451	138161	Pat No. 4	1076	310	
452	138162	Nat No. 1	1075	699-700	

RECEIVED
 BLM AZ STATE OFFICE
 PHOENIX, ARIZONA
 2016 AUG 17 AM 10:22

*Located in Pinal and Gila Counties

EXHIBIT A

No.	BLM Serial No. AMC	Claim Name	Book/Dkt No.	Page	Amended Recording Information
453	138163 7	Nat No. 2	1075	701-702	
454	138164	Nat No. 3	1075	703-704	
455	138165 7	Nat No. 4	1075	705-706	
456	141524 7	RMD No. 39	1083	493	
457	141525	RMD No. 40	1083	495	
458	141526	RMD No. 41	1083	497	
459	141527	RMD No. 42	1083	499	
460	141528	RMD No. 43	1083	501	
461	141529	RMD No. 44	1083	503	
462	141530	RMD No. 45	1083	505	
463	141531	RMD No. 46	1083	507	
464	141532	RMD No. 47	1083	509	
465	141533	RMD No. 48	1083	511	
466	141534	RMD No. 49	1083	513	
467	141535	RMD No. 50	1083	515	
468	141536	RMD No. 51	1083	517	
469	141537	RMD No. 52	1083	519	
470	141538	RMD No. 53	1083	521	
471	141539	RMD No. 54	1083	523	
472	141540	RMD No. 55	1083	525	
473	141541	RMD No. 56	1083	527	
474	141542	RMD No. 57	1083	529	
475	141543	RMD No. 58	1083	531	
476	141544	RMD No. 59	1083	533	
477	141545	RMD No. 60	1083	535	
478	141546	RMD No. 61	1083	537	
479	141547	RMD No. 62	1083	539	
480	141548	RMD No. 63	1083	541	
481	141549	RMD No. 64	1083	543	
482	141550	RMD No. 65	1083	545	
483	141551	RMD No. 66	1083	547	
484	141552	RMD No. 67	1083	549	
485	141553	RMD No. 68	1083	551	
486	141554	RMD No. 69	1083	553	
487	141555 7	RMD No. 70	1083	555	
488	141622 7	RMD No. 137	1083	689	
489	141623 7	RMD No. 138	1083	691	
490	253275 7	Buckeye 3	1359	963	
491	253276	Buckeye 4	1359	965	
492	253277	Buckeye 5	1359	967	
493	253278 7	Buckeye 10	1359	969	

RECEIVED
 BLM AZ STATE OFFICE
 PHOENIX, ARIZONA
 2016 AUG 17 A 10 22

EXHIBIT A

No.	BLM Serial No. AMC	Claim Name	Book/Dkt No.	Page	Amended Recording Information	
494	253279 ^T	Somnambulant 1	1360	35		
495	253280	Somnambulant 2	1360	37		
496	253281	Somnambulant 3	1360	39		
497	253282	Somnambulant 4	1360	41		
498	253283	Somnambulant 5	1360	43		
499	253284	Somnambulant 6	1360	45		
500	253285	Somnambulant 7	1360	47		
501	253286	Somnambulant 8	1360	49		
502	253287	Somnambulant 9	1360	51		
503	253288	Somnambulant 10	1360	53		
504	253289	Somnambulant 11	1360	55		
505	253290	Somnambulant 12	1360	57		
506	253291	Somnambulant 13	1360	59		
507	253292	Somnambulant 14	1360	61		
508	253293	Sue 37	1360	63		
509	253294	Sue 38, Amended	1360	65	1381	883
510	253295	Sue 39	1360	67		
511	253296	Sue 40, Amended	1360	69	1381	885
512	253297	Sue 41, Amended	1360	71	1381	887
513	253298	Sue 42, Amended	1360	73	1381	889
514	253299	Sue 43, Amended	1360	75	1381	891
515	253300	Sue 44	1360	77		
516	253301	Sue 45, Amended	1360	79	1381	893
517	253302	Sue 46	1360	81		
518	253303	Sue 48	1360	83		
519	253304	Sue 49	1360	85		
520	253305	Sue 50	1360	87		
521	253306	Sue 51	1360	89		
522	253307	Sue 52	1360	91		
523	253308	Sue 53	1360	93		
524	253309	Sue 54	1360	95		
525	253310	Sue 55	1360	97		
526	253311	Sue 56	1360	99		
527	253312	Sue 57	1360	101		
528	253313	Sue 58	1360	103		
529	253314	Sue 59	1360	105		
530	253315	Sue 60	1360	107		
531	253316	Sue 61	1360	109		
532	253317	Sue 62	1360	111		
533	253318	Sue 63	1360	113		
534	253319 ^J	Sue 64	1360	115		

RECEIVED
 BLM AZ STATE OFFICE
 PHOENIX, ARIZONA
 2016 AUG 17 A 10:22

EXHIBIT A

No.	BLM Serial No. AMC	Claim Name	Book/Dkt No.	Page	Amended Recording Information
535	253321 ↘	Sue 66	1360	119	
536	253322 ↘	Sue 67	1360	121	
537	253324 ↘	Sue 69	1360	125	
538	253326 ↘	Sue 71	1360	129	
539	253327	Sue 72	1360	131	
540	253328	Sue 73	1360	133	
541	253329	Sue 74	1360	135	
542	253330	Sue 75	1360	137	
543	253331	Sue 76	1360	139	
544	253332	Sue 77	1360	141	
545	253333	Sue 78	1360	143	
546	253334	Sue 79	1360	145	
547	253335	Sue 80	1360	147	
548	253336	Sue 81	1360	149	
549	253337	Sue 82	1360	151	
550	253338	Sue 83	1360	153	
551	253339	Sue 84	1360	155	
552	253340	Sue 85	1360	157	
553	253341	Sue 86	1360	159	
554	253342	Sue 87	1360	161	
555	253343	Sue 88	1360	163	
556	253344	Sue 89	1360	165	
557	253345	Sue 90	1360	167	
558	253346	Sue 91	1360	169	
559	253347	Sue 92	1360	171	
560	253348	Sue 93	1360	173	
561	253349	Sue 94	1360	175	
562	253350	Sue 95	1360	177	
563	253351	Sue 96	1360	179	
564	253352	Sue 97	1360	181	
565	253353	Sue 98	1360	183	
566	253354	Sue 99	1360	185	
567	253355	Sue 100	1360	187	
568	253356	Sue 101	1360	189	
569	253357	Sue 102	1360	191	
570	253358	Sue 103	1360	193	
571	253359	Sue 104	1360	195	
572	253360	Sue 105	1360	197	
573	253361	Sue 116	1360	199	
574	253362	Sue 117	1360	201	
575	253363 ↘	Sue 118	1360	203	

RECEIVED
 BLM AZ STATE OFFICE
 2016 AUG 17 A 10:22
 PHOENIX, ARIZONA

EXHIBIT A

No.	BLM Serial No. AMC	Claim Name	Book/Dkt No.	Page	Amended Recording Information	
576	253364	Sue 119	1360	205		
577	253365	Sue 201	1360	207		
578	253366	TW 12	1360	241		
579	253367	TW 13	1360	243		
580	253368	TW 14, Amended	1360	245	1381	901
581	253369	TW 15	1360	247		
582	253370	TW 16	1360	249		
583	253371	TW 17	1360	251		
584	253372	TW 18	1360	253		
585	253373	TW 19	1360	255		
586	253374	TW 20	1360	257		
587	253375	TW 21	1360	259		
588	253376	TW 22	1360	261		
589	253377	TW 23	1360	263		
590	253378	TW 24	1360	265		
591	253379	TW 25	1360	267		
592	253380	TW 26	1360	269		
593	253381	TW 29	1360	271		
594	253382	TW 30	1360	273		
595	253383	TW 31	1360	275		
596	253384	TW 32	1360	277		
597	253385	TW 33	1360	279		
598	253386	TW 34	1360	281		
599	253387	TW 35	1360	283		
600	253388	TW 36	1360	285		
601	253389	TW 37	1360	287		
602	253390	TW 38	1360	289		
603	253391	TW 39	1360	291		
604	253392	TW 40	1360	293		
605	253393	TW 41	1360	295		
606	253394	TW 42	1360	297		
607	253395	TW 43	1360	299		
608	253396	TW 44	1360	301		
609	253397	TW 45	1360	303		
610	253398	TW 46	1360	305		
611	253399	TW 47	1360	307		
612	253400	TW 48	1360	309		
613	253401	TW 49	1360	311		
614	253402	TW 50	1360	313		
615	253403	TW 51	1360	315		
616	253404	TW 52	1360	317		

2016 AUG 17 A 10:22
 PHOENIX, ARIZONA

RECEIVED
 BLM AZ STATE OFFICE

EXHIBIT A

No.	BLM Serial No. AMC	Claim Name	Book/Dkt No.	Page	Amended Recording Information	
617	253405 7	TW 53	1360	319		
618	253406	TW 54	1360	321		
619	253407	TW 55	1360	323		
620	253408	TW 56	1360	325		
621	253409	TW 57	1360	327		
622	253410	TW 58	1360	329		
623	253411	TW 59	1360	331		
624	253412	TW 60	1360	333		
625	253413	TW 61	1360	335		
626	253414	TW 62	1360	337		
627	253415	TW 63	1360	339		
628	253416	TW 64	1360	341		
629	253417	TW 65	1360	343		
630	253418	TW 66	1360	345		
631	253419	TW 67	1360	347		
632	253420	TW 68	1360	349		
633	253421	TW 69	1360	351		
634	253422	TW 70	1360	353		
635	253423	TW 71	1360	355		
636	253424	TW 72	1360	357		
637	253425	TW 73	1360	359		
638	253426	TW 74	1360	361		
639	253427	TW 75	1360	363		
640	253428	TW 102	1360	365		
641	253429	TW 103	1360	367		
642	253430 ↓	TW 104	1360	369		
643	253456 7	Copper Butte 20	1359	975		
644	253457 ↓	Copper Butte 21	1359	977		
645	253460 7	Terra 1	1360	209		
646	253461	Terra 2, Amended	1360	211	1381	895
647	253462	Terra 3	1360	213		
648	253463	Terra 4	1360	215		
649	253464 ↓	Terra 5	1360	217		
650	253467 7	Terra 8	1360	223		
651	253468	Terra 9	1360	225		
652	253469	Terra 10	1360	227		
653	253470	Terra 11	1360	229		
654	253471	Terra 12	1360	231		
655	253472	Terra 13	1360	233		
656	253473 ↓	Terra 14, Amended	1360	235	1381	897

2016 AUG 17 AM 10:22
 PHOENIX, ARIZONA

RECEIVED
 BLM AZ STATE OFFICE

EXHIBIT A

No.	BLM Serial No. AMC	Claim Name	Book/Dkt No.	Page	Amended Recording Information	
657	253474 7	Terra 15, Amended	1360	237	1381	899
658	253475	Terra 16	1360	239		
659	253476	Walnut Canyon 1	1360	295		
660	253477	Walnut Canyon 2	1360	393		
661	253478	Walnut Canyon 3	1360	391		
662	253479	Walnut Canyon 4	1360	389		
663	253480	Walnut Canyon 5	1360	387		
664	253481	Walnut Canyon 6	1360	385		
665	253482	Walnut Canyon 7	1360	383		
666	253483 J	Walnut Canyon 8	1360	381		
667	253485 7	Walnut Canyon 14	1360	377		
668	253486	Walnut Canyon 15	1360	375		
669	253487	Walnut Canyon 18	1360	373		
670	253488 7	Walnut Canyon 19	1360	371		
671	277468 7	AX-A No. 1	1487	178-179		
672	277469	AX-A No. 2	1487	180-181		
673	277470	AX-A No. 3	1487	182-183		
674	277471	AX-A No. 4	1487	184-185		
675	277472 J	AX-A No. 5	1487	186-187		
676	277474 -	AX-A No. 7	1487	190-191		
677	277498 7	AX-A No. 31	1487	074-075		
678	277499	AX-A No. 32	1487	076-077		
679	277500	AX-A No. 33	1487	078-079		
680	277501 J	AX-A No. 34	1487	080-081		
681	277503 -	AX-A No. 36	1487	084-085		
682	277505 -	AX-A No. 38	1487	088-089		
683	277507 -	AX-A No. 40	1487	092-093		
684	277522 7	AX-A No. 55	1487	122-123		
685	277523	AX-A No. 56	1487	124-125		
686	277524	AX-A No. 57	1487	126-127		
687	277525	AX-A No. 58	1487	128-129		
688	277526	AX-A No. 59	1487	130-131		
689	277527	AX-A No. 60	1487	132-133		
690	277528	AX-A No. 61	1487	134-135		
691	277529	AX-A No. 62	1487	136-137		
692	277530	AX-A No. 63	1487	138-139		
693	277531	AX-A No. 64	1487	140-141		
694	277532	AX-A No. 65	1487	142-143		
695	277533	AX-A No. 66	1487	144-145		
696	277534	AX-A No. 67	1487	146-147		
697	277535 J	AX-A No. 68	1487	148-149		

2016 AUG 17 AM 10:22
 PHOENIX, ARIZONA

RECEIVED
 BLM AZ STATE OFFICE

EXHIBIT A

No.	BLM Serial No. AMC	Claim Name	Book/Dkt No.	Page	Amended Recording Information
698	277536	AX-A No. 69	1487	150-151	
699	277537	AX-A No. 70	1487	152-153	
700	277538	AX-A No. 71	1487	154-155	
701	277540	AX-A No. 73	1487	158-159	
702	277542	AX-A No. 75	1487	162-163	
703	277544	AX-A No. 77	1487	166-167	
704	277550	AXER No. 1	1487	238-239	
705	277551	AXER No. 2	1487	240-241	
706	277552	AXER No. 3	1487	242-243	
707	277553	AXER No. 4	1487	244-245	
708	277554	AXER No. 5	1487	246-247	
709	277555	AXER No. 6	1487	248-249	
710	277556	AXER No. 7	1487	250-251	
711	277557	AXER No. 8	1487	252-253	
712	277558	AXER No. 9	1487	254-255	
713	277559	AXER No. 10	1487	256-257	
714	277560	AXER No. 11	1487	258-259	
715	277561	AXER No. 12	1487	260-261	
716	277562	AXER No. 13	1487	262-263	
717	277563	AXER No. 14	1487	264-265	
718	277564	AXER No. 15	1487	266-267	
719	277565	AXER No. 16	1487	268-269	
720	277566	AXER No. 17	1487	270-271	
721	277567	AXER No. 18	1487	272-273	
722	277568	AXER No. 19	1487	274-275	
723	277569	AXER No. 20	1487	276-277	
724	277570	AXER No. 21	1487	278-279	
725	277571	AXER No. 22	1487	280-281	
726	277572	AXER No. 23	1487	282-283	
727	277573	AXER No. 24	1487	284-285	
728	277574	AXER No. 25	1487	286-287	
729	277575	AXER No. 26	1487	288-289	
730	277576	AXER No. 27	1487	290-291	
731	277577	AXER No. 28	1487	292-293	
732	277578	AXER No. 29	1487	294-295	
733	277579	AXER No. 30	1487	296-297	
734	277580	AXER No. 31	1487	298-299	
735	277581	AXER No. 32	1487	300-301	
736	277582	AXER No. 33	1487	302-303	
737	277583	AXER No. 34	1487	304-305	
738	277584	AXER No. 35	1487	306-307	

RECEIVED
 BLM AZ STATE OFFICE
 2016 AUG 17 AM 10:23
 PHOENIX ARIZONA

EXHIBIT A

No.	BLM Serial No. AMC	Claim Name	Book/Dkt No.	Page	Amended Recording Information
739	277585	AXER No. 36	1487	308-309	
740	277586	AXER No. 37	1487	310-311	
741	277587	AXER No. 38	1487	312-313	
742	277588	AXER No. 39	1487	314-315	
743	277589	AXER No. 40	1487	316-317	
744	277590	AXER No. 41	1487	318-319	
745	277591	AXER No. 42	1487	320-321	
746	277592	AXER No. 43	1487	322-323	
747	277593	AXER No. 44	1487	324-325	
748	277594	AXER No. 45	1487	326-327	
749	277595	AXER No. 46	1487	328-329	
750	277596	AXER No. 47	1487	330-331	
751	277597	AXER No. 48	1487	332-333	
752	277598	AXER No. 49	1487	334-335	
753	277599	AXER No. 50	1487	336-337	
754	277600	AXER No. 51	1487	338-339	
755	277601	AXER No. 52	1487	340-341	
756	277602	AXER No. 53	1487	342-343	
757	277603	AXER No. 54	1487	344-345	
758	277604	AXER No. 55	1487	346-347	
759	277605	AXER No. 56	1487	348-349	
760	277606	AXER No. 57	1487	350-351	
761	277607	AXER No. 58	1487	352-353	
762	277608	AXER No. 59	1487	354-355	
763	277609	AXER No. 60	1487	356-357	
764	277610	AXER No. 61	1487	358-359	
765	277611	AXER No. 62	1487	360-361	
766	277612	AXER No. 63	1487	362-363	
767	277613	AXER No. 64	1487	364-365	
768	277614	AXER No. 65	1487	366-367	
769	277615	AXER No. 66	1487	368-369	
770	277616	AXER No. 67	1487	370-371	
771	277617	AXER No. 68	1487	372-373	
772	277618	AXER No. 69	1487	374-375	
773	277619	AXER No. 70	1487	376-377	
774	277620	AXER No. 71	1487	378-379	
775	277621	AXER No. 72	1487	380-381	
776	277622	AXER No. 73	1487	382-383	
777	277623	AXER No. 74	1487	384-385	
778	277624	AXER No. 75	1487	386-387	
779	277625	AXER No. 76	1487	388-389	

RECEIVED
 BLM AZ STATE OFFICE
 PHOENIX, ARIZONA
 2011 AUG 17 A M: 23

*Located in Pinal and Gila Counties

EXHIBIT A

No.	BLM Serial No. AMC	Claim Name	Book/Dkt No.	Page	Amended Recording Information
780	277626 7	AXER No. 77	1487	390-391	
781	277627	AXER No. 78	1487	392-393	
782	277628	AXER No. 79	1487	394-395	
783	277629	AXER No. 80	1487	396-397	
784	277630	AXER No. 81	1487	398-399	
785	277631	AXER No. 82	1487	400-401	
786	277632	AXER No. 83	1487	402-403	
787	277633	AXER No. 84	1487	404-405	
788	277634	AXER No. 85	1487	406-407	
789	277635	AXER No. 86	1487	408-409	
790	277636	AXER No. 87	1487	410-411	
791	277637	AXER No. 88	1487	412-413	
792	277638	AXER No. 89	1487	414-415	
793	277639	AXER No. 90	1487	416-417	
794	277640	AXER No. 91	1487	418-419	
795	277641	AXER No. 92	1487	420-421	
796	277642	AXER No. 93	1487	422-423	
797	277643	AXER No. 94	1487	424-425	
798	277644	AXER No. 95	1487	426-427	
799	277645	AXER No. 96	1487	428-429	
800	277646	AXER No. 97	1487	430-431	
801	277647	AXER No. 98	1487	432-433	
802	277648	AXER No. 99	1487	434-435	
803	277649	AXER No. 100	1487	436-437	
804	277650	AXER No. 101	1487	438-439	
805	277651	AXER No. 102	1487	440-441	
806	277652	AXER No. 103	1487	442-443	
807	277653	AXER No. 104	1487	444-445	
808	277654	AXER No. 105	1487	446-447	
809	277655	AXER No. 106	1487	448-449	
810	277656	AXER No. 107	1487	450-451	
811	277657	AXER No. 108	1487	452-453	
812	277658	AXER No. 109	1487	454-455	
813	277659	AXER No. 110	1487	456-457	
814	277660	AXER No. 111	1487	458-459	
815	277661	AXER No. 112	1487	460-461	
816	277662	AXER No. 113	1487	462-463	
817	277663	AXER No. 114	1487	464-465	
818	277664	AXER No. 115	1487	466-467	
819	277665	AXER No. 116	1487	468-469	
820	277666 J	AXER No. 117	1487	470-471	

2016 AUG 17 A D: 23
 PHOENIX, ARIZONA

RECEIVED
 BLM AZ STATE OFFICE

EXHIBIT A

No.	BLM Serial No. AMC	Claim Name	Book/Dkt No.	Page	Amended Recording Information	
821	277667 ↘	AXER No. 118	1487	472-473		
822	277668	AXER No. 119	1487	474-475		
823	277669	AXER No. 120	1487	476-477		
824	277670	AXER No. 121	1487	478-479		
825	277671	AXER No. 122	1487	480-481		
826	277672	AXER No. 123	1487	482-483		
827	277673	AXER No. 124	1487	484-485		
828	289373	Butte #1	1553	378		
829	289374 ↘	Butte #2	1553	379		
830	299654 —	Raycon 46	1640	316-317		
831	299656 —	Raycon 48	1640	320-321		
832	299658 —	Raycon 50	1640	324-325		
833	299660 —	Raycon 52	1640	328-329		
834	299662 —	Raycon 54	1640	332-333		
835	299664 —	Raycon 56	1640	336-337		
836	299673 ↘	Raycon 65	1640	354-355		
837	299674	Raycon 66	1640	356-357		
838	299675	Raycon 67	1640	358-359		
839	299676	Raycon 68	1640	360-361		
840	299677	Raycon 69	1640	362-363		
841	299678 ↘	Raycon 70	1640	364-365		
842	299693 ↘	Raycon 85	1640	394-395		
843	299694	Raycon 86	1640	396-397		
844	299695 ↘	Raycon 87	1640	398-399		
845	303735 ↘	Elder 3	1671	22		
846	303736	Elder 4	1671	24		
847	303737	Elder 5	1671	26		
848	303738	Elder 6	1671	28		
849	303739	Elder 7	1671	30		
850	303740	Elder 8	1671	32		
851	303741	Elder 9	1671	34		
852	303742	Elder 10	1671	36		
853	303743	Elder 11	1671	38		
854	303744 ↘	Elder 12	1671	40		
855	303747 —	Elder 15, Amended	1671	46	1869	964-965
856	303749 —	Elder 17	1671	50		
857	303751 —	Elder 19	1671	54		
858	303753 —	Elder 21	1671	58		
859	303755 —	Elder 23	1671	62		
860	303762 ↘	Elder 30	1671	76		

RECEIVED
 BLM AZ STATE OFFICE
 2016 AUG 17 AM 10:23
 PHOENIX, ARIZONA

EXHIBIT A

No.	BLM Serial No. AMC	Claim Name	Book/Dkt No.	Page	Amended Recording Information
861	303763	Elder 31	1671	78	
862	303764	Elder 32	1671	80	
863	303765	Elder 33	1671	82	
864	303766	Elder 34	1671	84	
865	303767	Elder 35	1671	86	
866	303768	Elder 36	1671	88	
867	303769	Elder 37	1671	90	
868	303770	Elder 38	1671	92	
869	303771	Elder 39	1671	94	
870	303772	Elder 48	1671	96	
871	303773	Elder 49	1671	98	
872	303774	Elder 50	1671	100	
873	303775	Elder 51	1671	102	
874	303776	Elder 52	1671	104	
875	303777	Elder 53	1671	106	
876	303778	Elder 54	1671	108	
877	303779	Elder 55	1671	110	
878	303780	Elder 56	1671	112	
879	303781	Elder 57	1671	114	
880	314578	Steamboat 34*	830	31-33	
881	314579	Steamboat 35*	830	54-56	
882	314580	Steamboat 36*	830	37-39	
883	314581	Steamboat 37*	830	40-42	
884	314582	Steamboat 38* Amended	830	43-45	2008-003064
885	314583	Steamboat 39*	830	46-48	
886	314584	Steamboat 40* Amended	830	49-51	2008-003065
887	314585	Steamboat 41*	830	52-54	
888	314586	Steamboat 42* Amended	830	55-57	2008-003066
889	314587	Steamboat 43*	830	58-60	
890	315170	Elder 2	1752	867	
891	315171	Elder 40	1752	869	
892	315172	Elder 41	1752	871	
893	315173	Elder 42	1752	873	
894	315174	Elder 43	1752	875	
895	315175	Elder 44	1752	877	
896	315176	Elder 45	1752	879	
897	315177	Elder 46	1752	881	
898	315178	Elder 47	1752	883	

RECEIVED
 BLM AZ STATE OFFICE
 PHOENIX, ARIZONA
 2016 AUG 17 AM 2:23

*Located in Pinal and Gila Counties

EXHIBIT A

No.	BLM Serial No. AMC	Claim Name	Book/Dkt No.	Page	Amended Recording Information
899	315179-7	Elder 58	1752	885	
900	315180	Elder 59	1752	887	
901	315181	Elder 60	1752	889	
902	315182	Elder 61	1752	891	
903	315183	Elder 62	1752	962-963	
904	315184	Elder 63	1752	895	
905	315185	Elder 64	1752	897	
906	315186-5	Elder 65	1752	899	
907	325895-7	Sue 65	1869	958-959	
908	325896	Sue 70	1869	960-961	
909	325897	Mescal No. 48	1869	912-913	
910	325898	Ray Southern 14	1869	928-929	
911	325899	Ray Southern 15	1869	930-931	
912	325900	Ray Southern 16-A	1869	932-933	
913	325901	Elder 13A	1869	962-963	
914	325902	Elder 18A	1869	966-967	
915	325903	Elder 22A	1869	968-969	
916	325904	Bur No. 35	1869	972-973	
917	325905	Bur No. 36	1869	974-975	
918	325906	Bur No. 38	1869	976-977	
919	325907	Bur No. 81	1869	982-983	
920	325908-1	Ray No. 98	1869	986-987	
921	333067-7	LOT 5	2080	959-960	
922	333068	C.E. #1	2080	961-962	
923	333069	C.E. #2	2080	963-964	
924	333070	C.E. #3	2080	965-966	
925	333071	C.E. #4	2080	967-968	
926	333072-1	C.E. #5	2080	969-970	
927	338178-7	Nat No. 5	1996	3593	
928	338179	Nat No. 6	1996	3594	
929	338180	Nat No. 7	1196	3595	
930	338181	Nat No. 8	1996	3596	
931	338182	Nat No. 9	1996	3597	
932	338183	Nat No. 10	1996	3598	
933	338184	Nat No. 11	1996	3599	
934	338185	Nat No. 12	1996	3600	
935	338186	Nat No. 13	1996	3601	
936	338187	Nat No. 14	1996	3602	
937	338188	Nat No. 15	1996	3603	
938	338189-1	Nat No. 16	1996	3604	
939	344575-7	TORTILLA 1	1997	4762	

RECEIVED
 BLM AZ STATE OFFICE
 2016 AUG 17 A 10:23
 PHOENIX, ARIZONA

EXHIBIT A

No.	BLM Serial No. AMC	Claim Name	Book/Dkt No.	Page	Amended Recording Information
940	344576 7	TORTILLA 2	1997	4763	
941	344577	TORTILLA 3	1997	4764	
942	344578	TORTILLA 4	1997	4765	
943	344579	TORTILLA 5	1997	4766	
944	344580	TORTILLA 6	1997	4767	
945	344581	TORTILLA 7	1997	4768	
946	344582	TORTILLA 8	1997	4769	
947	344583	TORTILLA 9	1997	4770	
948	344584	TORTILLA 10	1997	4771	
949	344585	TORTILLA 11	1997	4772	
950	344586	TORTILLA 12	1997	4773	
951	344587	TORTILLA 13	1997	4774	
952	344588 J	TORTILLA 14	1997	4775	
953	344652 7	TORTILLA 15	1997	6417	
954	344653	TORTILLA 16	1997	6418	
955	344654	TORTILLA 17	1997	6419	
956	344655	TORTILLA 18	1997	6420	
957	344656	TORTILLA 19	1997	6421	
958	344657	TORTILLA 20	1997	6422	
959	344658	TORTILLA 21	1997	6423	
960	344659	TORTILLA 22	1997	6424	
961	344660	TORTILLA 23	1997	6425	
962	344661	TORTILLA 24	1997	6426	
963	344662	TORTILLA 25	1997	6427	
964	344663	TORTILLA 26	1997	6428	
965	344664	TORTILLA 27	1997	6429	
966	344665	TORTILLA 28	1997	6430	
967	344666	TORTILLA 29	1997	6431	
968	344667	TORTILLA 30	1997	6432	
969	344668	TORTILLA 31	1997	6433	
970	344669	TORTILLA 32	1997	6434	
971	344670	TORTILLA 33	1997	6435	
972	344671	TORTILLA 34	1997	6436	
973	344672	TORTILLA 35	1997	6437	
974	344673 J	TORTILLA 36	1997	6438	
975	344757 7	HACKBERRY 45	1997	8632	
976	344758	HACKBERRY 46	1997	8633	
977	344759	HACKBERRY 47	1997	8634	
978	344760	HACKBERRY 48	1997	8635	
979	344761	HACKBERRY 49	1997	8636	
980	344762 J	HACKBERRY 50	1997	8637	

2016 AUG 17 A D 23
 PHOENIX, ARIZONA

RECEIVED
 BLM AZ STATE OFFICE

EXHIBIT A

No.	BLM Serial No. AMC	Claim Name	Book/Dkt No.	Page	Amended Recording Information
981	344763	HACKBERRY 51	1997	8638	
982	344764	HACKBERRY 52	1997	8639	
983	344765	HACKBERRY 53	1997	8640	
984	344766	HACKBERRY 54	1997	8641	
985	344767	HACKBERRY 55	1997	8642	
986	344768	HACKBERRY 56	1997	8643	
987	344769	HACKBERRY 57	1997	8644	
988	344770	HACKBERRY 58	1997	8645	
989	344771	HACKBERRY 59	1997	8646	
990	344772	HACKBERRY 60	1997	8647	
991	344773	HACKBERRY 61	1997	8648	
992	344774	HACKBERRY 62	1997	8649	
993	345121	HACKBERRY 63	1997	9613	
994	345122	HACKBERRY 64	1997	9614	
995	345123	HACKBERRY 65	1997	9615	
996	345124	HACKBERRY 66	1997	9616	
997	345125	HACKBERRY 67	1997	9617	
998	345126	HACKBERRY 68	1997	9618	
999	345127	HACKBERRY 69	1997	9619	
1000	345128	HACKBERRY 70	1997	9620	
1001	345129	HACKBERRY 71	1997	9621	
1002	345188	HACKBERRY 1	1997	10513	
1003	345189	HACKBERRY 2	1997	10514	
1004	345190	HACKBERRY 3	1997	10515	
1005	345191	HACKBERRY 4	1997	10516	
1006	345192	HACKBERRY 5	1997	10517	
1007	345193	HACKBERRY 6	1997	10518	
1008	345194	HACKBERRY 7	1997	10519	
1009	345195	HACKBERRY 8	1997	10520	
1010	345196	HACKBERRY 9	1997	10521	
1011	345197	HACKBERRY 10	1997	10522	
1012	345198	HACKBERRY 11	1997	10523	
1013	345199	HACKBERRY 12	1997	10524	
1014	345200	HACKBERRY 13	1997	10525	
1015	345201	HACKBERRY 14	1997	10526	
1016	345202	HACKBERRY 15	1997	10527	
1017	345203	HACKBERRY 16	1997	10528	
1018	345204	HACKBERRY 17	1997	10529	
1019	345205	HACKBERRY 18	1997	10530	
1020	345206	HACKBERRY 19	1997	10531	
1021	345207	HACKBERRY 20	1997	10532	

RECEIVED
 BLM AZ STATE OFFICE
 2015 AUG 11 A 10 23
 PHOENIX, ARIZONA

EXHIBIT A

No.	BLM Serial No. AMC	Claim Name	Book/Dkt No.	Page	Amended Recording Information
1022	345208-7	HACKBERRY 21	1997	10533	
1023	345209	HACKBERRY 22	1997	10534	
1024	345210	HACKBERRY 23	1997	10535	
1025	345211	HACKBERRY 24	1997	10536	
1026	345212	HACKBERRY 25	1997	10537	
1027	345213	HACKBERRY 26	1997	10538	
1028	345214	HACKBERRY 27	1997	10539	
1029	345215	HACKBERRY 28	1997	10540	
1030	345216	HACKBERRY 29	1997	10541	
1031	345217	HACKBERRY 30	1997	10542	
1032	345218	HACKBERRY 31	1997	10543	
1033	345219	HACKBERRY 32	1997	10544	
1034	345220	HACKBERRY 33	1997	10545	
1035	345221	HACKBERRY 34	1997	10546	
1036	345222	HACKBERRY 35	1997	10547	
1037	345223	HACKBERRY 36	1997	10548	
1038	345224	HACKBERRY 37	1997	10549	
1039	345225	HACKBERRY 38	1997	10550	
1040	345226	HACKBERRY 39	1997	10551	
1041	345227	HACKBERRY 40	1997	10552	
1042	345228	HACKBERRY 41	1997	10553	
1043	345229	HACKBERRY 42	1997	10554	
1044	345230	HACKBERRY 43	1997	10555	
1045	345231-1	HACKBERRY 44	1997	10556	
1046	345354-1	HACKBERRY 72	1997	13038	
1047	345355	HACKBERRY 73	1997	13039	
1048	345356	HACKBERRY 74	1997	13040	
1049	345357	HACKBERRY 75	1997	13041	
1050	345358	HACKBERRY 76	1997	13042	
1051	345359	HACKBERRY 77	1997	13043	
1052	345360	HACKBERRY 78	1997	13044	
1053	345361	HACKBERRY 79	1997	13045	
1054	345362	HACKBERRY 80	1997	13046	
1055	345363	HACKBERRY 81	1997	13047	
1056	345364	HACKBERRY 82	1997	13048	
1057	345365	HACKBERRY 83	1997	13049	
1058	345366	HACKBERRY 84	1997	13050	
1059	345367	HACKBERRY 85	1997	13051	
1060	345368	HACKBERRY 86	1997	13052	
1061	345369	HACKBERRY 87	1997	13053	
1062	345370-1	HACKBERRY 88	1997	13054	

2016 AUG 17 10:23
 PHOENIX, ARIZONA

RECEIVED
 BLM AZ STATE OFFICE

EXHIBIT A

No.	BLM Serial No. AMC	Claim Name	Book/Dkt No.	Page	Amended Recording Information
1063	345371 ↘	HACKBERRY 89	1997	13055	
1064	345372	HACKBERRY 90	1997	13056	
1065	345373	HACKBERRY 91	1997	13057	
1066	345374	HACKBERRY 92	1997	13058	
1067	345375	HACKBERRY 93	1997	13059	
1068	345376	HACKBERRY 94	1997	13060	
1069	345377	HACKBERRY 95	1997	13061	
1070	345378	HACKBERRY 96	1997	13062	
1071	345379	HACKBERRY 97	1997	13063	
1072	345380	HACKBERRY 98	1997	13064	
1073	345381	HACKBERRY 99	1997	13065	
1074	345382	HACKBERRY 100	1997	13066	
1075	345383	HACKBERRY 101	1997	13067	
1076	345384	HACKBERRY 102	1997	13068	
1077	345385	HACKBERRY 103	1997	13069	
1078	345386	HACKBERRY 104	1997	13070	
1079	345387	HACKBERRY 105	1997	13071	
1080	345388	HACKBERRY 106	1997	13072	
1081	345389 ↘	HACKBERRY 107	1997	13073	
1082	345629 ↘	RUSTLER 1	1997	13769	
1083	345630	RUSTLER 2	1997	13770	
1084	345631	RUSTLER 3	1997	13771	
1085	345632 ↘	RUSTLER 4	1997	13772	
1086	353756 -	M. TIGER	2000	30547	
1087	394880 ↘	TW105	2008	93771	
1088	394881	TW106	2008	93770	
1089	394882	TW107	2008	93769	
1090	394883 ↘	TW108	2008	93772	
1091	396956 ↘	Tornado #1	2009	69280	
1092	396957	Tornado #2	2009	69281	
1093	396958	Tornado #3	2009	69282	
1094	396959	Tornado #4	2009	69283	
1095	396960	Tornado #5	2009	69284	
1096	396961	Tornado #6	2009	69285	
1097	396962	Tornado #7	2009	69286	
1098	396963	Tornado #8	2009	69287	
1099	396964	Tornado #9	2009	69288	
1100	396965	Tornado #10	2009	69289	
1101	396966	Tornado #11	2009	69290	
1102	396967	Tornado #12	2009	69291	
1103	396968 ↘	Tornado #13	2009	69292	

RECEIVED
 BLM AZ STATE OFFICE
 2018 AUG 17 A 10 23
 PHOENIX, ARIZONA

EXHIBIT A

No.	BLM Serial No. AMC	Claim Name	Book/Dkt No.	Page	Amended Recording Information
1104	396969	Tornado #14	2009	69293	
1105	396970	Tornado #15*	2009	69294	
1106	396971	Tornado #16*	2009	69295	
1107	396972	Tornado #17*	2009	69296	
1108	396973	Tornado #18*	2009	69297	
1109	396977	Tornado #22*	2009	8013	
1110	396978	Tornado #23*	2009	8014	
1111	396979	Tornado #24*	2009	8015	
1112	396980	Tornado #25*	2009	8016	
1113	396981	Tornado #26*	2009	8017	
1114	396982	Tornado #27*	2009	69298	
1115	396983	Tornado #28*	2009	69299	
1116	396992	Tornado #37	2009	69300	
1117	396993	Tornado #38	2009	69301	
1118	396994	Tornado #39	2009	69302	
1119	396995	Tornado #40	2009	69303	
1120	396996	Tornado #41	2009	69304	
1121	396997	Tornado #42*	2009	69305	
1122	396998	Tornado #43*	2009	69306	
1123	396999	Tornado #44*	2009	69307	
1124	397000	Tornado #45*	2009	69308	
1125	397001	Tornado #46*	2009	69309	
1126	397006	Tornado #51*	2009	8030	
1127	397007	Tornado #52*	2009	8031	
1128	397008	Tornado #53*	2009	8032	
1129	397009	Tornado #54*	2009	8033	
1130	397010	Tornado #55*	2009	8034	
1131	397011	Tornado #56*	2009	8035	
1132	397924	ZELL 1	2009	110014	
1133	397925	ZELL 2	2009	110015	
1134	397926	ZELL 3	2009	110016	
1135	397927	ZELL 4	2009	110017	
1136	397928	ZELL 5	2009	110018	
1137	397929	ZELL 6	2009	110019	
1138	397930	ZELL 7	2009	110020	
1139	397931	ZELL 8	2009	110021	
1140	397932	ZELL 9	2009	110022	
1141	397933	ZELL 10	2009	110023	
1142	397934	ZELL 11	2009	110024	
1143	397935	ZELL 12	2009	110025	
1144	397936	ZELL 13	2009	110026	

RECEIVED
 BLM AZ STATE OFFICE
 2016 AUG 17 A 10:23
 PHOENIX, ARIZONA

EXHIBIT A

No.	BLM Serial No. AMC	Claim Name	Book/Dkt No.	Page	Amended Recording Information
1145	397937	ZELL 14	2009	110027	
1146	397938	ZELL 15	2009	110028	
1147	397939	ZELL 16	2009	110029	
1148	397940	ZELL 17	2009	110030	
1149	397941	ZELL 18	2009	110031	
1150	397942	ZELL 19	2009	110032	
1151	397943	ZELL 20	2009	110033	
1152	397944	ZELL 21	2009	110034	
1153	397945	ZELL 22	2009	110035	
1154	397946	ZELL 23	2009	110036	
1155	397947	ZELL 24	2009	110037	
1156	397948	ZELL 25	2009	110038	
1157	397949	ZELL 26	2009	110039	
1158	397950	ZELL 27	2009	110040	
1159	397951	ZELL 28	2009	110041	
1160	397952	ZELL 29	2009	110042	
1161	397953	ZELL 30	2009	110043	
1162	397954	ZELL 31	2009	110044	
1163	397955	ZELL 32	2009	110045	
1164	397956	ZELL 33	2009	110046	
1165	397957	ZELL 34	2009	110047	
1166	397958	ZELL 35	2009	110048	
1167	397959	ZELL 36	2009	110049	
1168	397971	RIPSEY 1	2009	110177	
1169	397972	RIPSEY 2	2009	110178	
1170	397973	RIPSEY 3	2009	110179	
1171	397974	RIPSEY 4	2009	110180	
1172	397975	RIPSEY 5	2009	110181	
1173	397976	RIPSEY 6	2009	110182	
1174	397977	RIPSEY 7	2009	110183	
1175	397978	RIPSEY 8	2009	110184	
1176	397979	RIPSEY 9	2009	110185	
1177	397980	RIPSEY 10	2009	110186	
1178	397981	RIPSEY 11	2009	110187	
1179	397982	RIPSEY 12	2009	110188	
1180	397983	RIPSEY 13	2009	110189	
1181	397984	RIPSEY 14	2009	110190	
1182	397985	RIPSEY 15	2009	110191	
1183	397986	RIPSEY 16	2009	110192	
1184	397987	RIPSEY 17	2009	110193	
1185	397988	RIPSEY 18	2009	110194	

RECEIVED
 BLM AZ STATE OFFICE
 PHOENIX, ARIZONA
 2011 AUG 17 A P 23

EXHIBIT A

No.	BLM Serial No. AMC	Claim Name	Book/Dkt No.	Page	Amended Recording Information
1186	397989 7	RIPSEY 19	2009	110195	
1187	397990	RIPSEY 20	2009	110196	
1188	397991	RIPSEY 21	2009	110197	
1189	397992	RIPSEY 22	2009	110198	
1190	397993	RIPSEY 23	2009	110199	
1191	397994	RIPSEY 24	2009	110200	
1192	397995	RIPSEY 25	2009	110201	
1193	397996	RIPSEY 26	2009	110202	
1194	397997	RIPSEY 27	2009	110203	
1195	397998	RIPSEY 28	2009	110204	
1196	397999	RIPSEY 29	2009	110205	
1197	398000	RIPSEY 30	2009	110206	
1198	398001	RIPSEY 31	2009	110207	
1199	398002	RIPSEY 32	2009	110208	
1200	398003	RIPSEY 33	2009	110209	
1201	398004	RIPSEY 34	2009	110210	
1202	398005	RIPSEY 35	2009	110211	
1203	398006	RIPSEY 36	2009	110212	
1204	398007	ELDER 1	2009	110140	
1205	398008	ELDER 2	2009	110141	
1206	398009	ELDER 3	2009	110142	
1207	398010	ELDER 4	2009	110143	
1208	398011	ELDER 5	2009	110144	
1209	398012	ELDER 6	2009	110145	
1210	398013	ELDER 7	2009	110146	
1211	398014	ELDER 8	2009	110147	
1212	398015	ELDER 9	2009	110148	
1213	398016	ELDER 10	2009	110149	
1214	398017	ELDER 11	2009	110150	
1215	398018	ELDER 12	2009	110151	
1216	398019	ELDER 13	2009	110152	
1217	398020	ELDER 14	2009	110153	
1218	398021	ELDER 15	2009	110154	
1219	398022	ELDER 16	2009	110155	
1220	398023	ELDER 17	2009	110156	
1221	398024	ELDER 18	2009	110157	
1222	398025	ELDER 19	2009	110158	
1223	398026	ELDER 20	2009	110159	
1224	398027	ELDER 21	2009	110160	
1225	398028	ELDER 22	2009	110161	
1226	398029 J	ELDER 23	2009	110162	

RECEIVED
 BLM AZ STATE OFFICE
 PHOENIX, ARIZONA
 2011 AUG 17 A 10:23

EXHIBIT A

No.	BLM Serial No. AMC	Claim Name	Book/Dkt No.	Page	Amended Recording Information	
1227	398030	ELDER 24	2009	110163		
1228	398031	ELDER 25	2009	110164		
1229	398032	ELDER 26	2009	110165		
1230	398033	ELDER 27	2009	110166		
1231	398034	ELDER 28	2009	110167		
1232	398035	ELDER 29	2009	110168		
1233	398036	ELDER 30	2009	110169		
1234	398037	ELDER 31	2009	110170		
1235	398038	ELDER 32	2009	110171		
1236	398039	ELDER 33	2009	110172		
1237	398040	ELDER 34	2009	110173		
1238	398041	ELDER 35	2009	110174		
1239	398042	ELDER 36	2009	110175		
1240	398043	WOOLEY 1	2009	110113		
1241	398044	WOOLEY 2	2009	110114		
1242	398045	WOOLEY 3	2009	110115		
1243	398046	WOOLEY 4	2009	110116		
1244	398047	WOOLEY 5	2009	110117		
1245	398048	WOOLEY 6	2009	110118		
1246	398049	WOOLEY 7	2009	110119		
1247	398050	WOOLEY 8	2009	110120		
1248	398051	WOOLEY 9	2009	110121		
1249	398052	WOOLEY 10	2009	110122		
1250	398053	WOOLEY 11	2009	110123		
1251	398054	WOOLEY 12	2009	110124		
1252	398055	WOOLEY 13	2009	110125		
1253	398056	WOOLEY 14	2009	110126		
1254	398057	WOOLEY 15	2009	110127		
1255	398058	WOOLEY 16	2009	110128		
1256	398059	WOOLEY 17	2009	110129		
1257	398060	WOOLEY 18	2009	110130		
1258	398061	WOOLEY 19	2009	110131		
1259	398062	WOOLEY 20	2009	110132		
1260	398063	WOOLEY 21	2009	110133		
1261	398064	WOOLEY 22	2009	110134		
1262	398065	WOOLEY 23	2009	110135		
1263	398066	WOOLEY 24	2009	110136		
1264	398067	WOOLEY 25	2009	110137		
1265	398068	WOOLEY 26	2009	110138		
1266	398069	WOOLEY 27	2009	110139		
1267	398070	PEG LEG 1	2009	110077		

RECEIVED
 BLM AZ STATE OFFICE
 PHOENIX, ARIZONA
 2016 AUG 17 A 10:23

EXHIBIT A

No.	BLM Serial No. AMC	Claim Name	Book/Dkt No.	Page	Amended Recording Information
1268	398071	PEG LEG 2	2009	110078	
1269	398072	PEG LEG 3	2009	110079	
1270	398073	PEG LEG 4	2009	110080	
1271	398074	PEG LEG 5	2009	110081	
1272	398075	PEG LEG 6	2009	110082	
1273	398076	PEG LEG 7	2009	110083	
1274	398077	PEG LEG 8	2009	110084	
1275	398078	PEG LEG 9	2009	110085	
1276	398079	PEG LEG 10	2009	110086	
1277	398080	PEG LEG 11	2009	110087	
1278	398081	PEG LEG 12	2009	110088	
1279	398082	PEG LEG 13	2009	110089	
1280	398083	PEG LEG 14	2009	110090	
1281	398084	PEG LEG 15	2009	110091	
1282	398085	PEG LEG 16	2009	110092	
1283	398086	PEG LEG 17	2009	110093	
1284	398087	PEG LEG 18	2009	110094	
1285	398088	PEG LEG 19	2009	110095	
1286	398089	PEG LEG 20	2009	110096	
1287	398090	PEG LEG 21	2009	110097	
1288	398091	PEG LEG 22	2009	110098	
1289	398092	PEG LEG 23	2009	110099	
1290	398093	PEG LEG 24	2009	110100	
1291	398094	PEG LEG 25	2009	110101	
1292	398095	PEG LEG 26	2009	110102	
1293	398096	PEG LEG 27	2009	110103	
1294	398097	PEG LEG 28	2009	110104	
1295	398098	PEG LEG 29	2009	110105	
1296	398099	PEG LEG 30	2009	110106	
1297	398100	PEG LEG 31	2009	110107	
1298	398101	PEG LEG 32	2009	110108	
1299	398102	PEG LEG 33	2009	110109	
1300	398103	PEG LEG 34	2009	110110	
1301	398104	PEG LEG 35	2009	110111	
1302	398105	PEG LEG 36	2009	110112	
1303	398106	GILA 1	2009	110050	
1304	398107	GILA 2	2009	110051	
1305	398108	GILA 3	2009	110052	
1306	398109	GILA 4	2009	110053	
1307	398110	GILA 5	2009	110054	
1308	398111	GILA 6	2009	110055	

RECEIVED
BLM AZ STATE OFFICE
2016 AUG 17 AM 10:24
PHOENIX, ARIZONA

*Located in Pinal and Gila Counties

EXHIBIT A

No.	BLM Serial No. AMC	Claim Name	Book/Dkt No.	Page	Amended Recording Information
1309	398112	GILA 7	2009	110056	
1310	398113	GILA 8	2009	110057	
1311	398114	GILA 9	2009	110058	
1312	398115	GILA 10	2009	110059	
1313	398116	GILA 11	2009	110060	
1314	398117	GILA 12	2009	110061	
1315	398118	GILA 13	2009	110062	
1316	398119	GILA 14	2009	110063	
1317	398120	GILA 15	2009	110064	
1318	398121	GILA 16	2009	110065	
1319	398122	GILA 17	2009	110066	
1320	398123	GILA 18	2009	110067	
1321	398124	GILA 19	2009	110068	
1322	398125	GILA 20	2009	110069	
1323	398126	GILA 21	2009	110070	
1324	398127	GILA 22	2009	110071	
1325	398128	GILA 23	2009	110072	
1326	398129	GILA 24	2009	110073	
1327	398130	GILA 25	2009	110074	
1328	398131	GILA 26	2009	110075	
1329	398132	GILA 27	2009	110076	
1330	399168	HILL 4	2010	11549	
1331	399169	HILL 5	2010	11550	
1332	399170	HILL 6	2010	11551	
1333	399171	HILL 7	2010	11552	
1334	399172	HILL 8	2010	11553	
1335	399173	HILL 9	2010	11554	
1336	399174	HILL 10	2010	11555	
1337	399175	HILL 11	2010	11556	
1338	399176	HILL 12	2010	11557	
1339	399177	HILL 13	2010	11558	
1340	399178	HILL 14	2010	11559	
1341	399179	HILL 15	2010	11560	
1342	399180	HILL 16	2010	11561	
1343	399181	HILL 17	2010	11562	
1344	399182	HILL 18	2010	11563	
1345	399183	HILL 19	2010	11564	
1346	399184	HILL 20	2010	11565	
1347	399185	HILL 21	2010	11566	
1348	399186	HILL 22	2010	11567	
1349	399187	HILL 23	2010	11568	

RECEIVED
 BLM AZ STATE OFFICE
 2016 AUG 17 A 10:24
 PHOENIX, ARIZONA

EXHIBIT A

No.	BLM Serial No. AMC	Claim Name	Book/Dkt No.	Page	Amended Recording Information
1350	399188 ↘	HILL 24	2010	11569	
1351	399189	HILL 25	2010	11570	
1352	399190	HILL 26	2010	11571	
1353	399191	HILL 27	2010	11572	
1354	399192	HILL 28	2010	11573	
1355	399193	HILL 29	2010	11574	
1356	399194	HILL 30	2010	11575	
1357	399195	HILL 31	2010	11576	
1358	399196	HILL 32	2010	11577	
1359	399197	HILL 33	2010	11578	
1360	399198	SPRING 1	2010	11579	
1361	399199	SPRING 2	2010	11580	
1362	399200	SPRING 3	2010	11581	
1363	399201	SPRING 4	2010	11582	
1364	399202	SPRING 5	2010	11583	
1365	399203	SPRING 6	2010	11584	
1366	399204	SPRING 7	2010	11585	
1367	399205	SPRING 8	2010	11586	
1368	399206	SPRING 9	2010	11587	
1369	399207	SPRING 10	2010	11588	
1370	399208	SPRING 11	2010	11589	
1371	399209	SPRING 12	2010	11590	
1372	399210	SPRING 13	2010	11591	
1373	399211	SPRING 14	2010	11592	
1374	399212 ↘	SPRING 15	2010	11593	
1375	401968 ↘	SCOTT #1	2010	77252	
1376	401969	SCOTT #2	2010	77253	
1377	401970	SCOTT #3	2010	77254	
1378	401971	SCOTT #4	2010	77255	
1379	401972	SCOTT #5	2010	77256	
1380	401973	SCOTT #6	2010	77257	
1381	401974	SCOTT #7	2010	77258	
1382	401975	SCOTT #8	2010	77259	
1383	401976	SCOTT #9	2010	77260	
1384	401977	SCOTT #10	2010	77261	
1385	401978	SCOTT #11	2010	77262	
1386	401979	SCOTT #12	2010	77263	
1387	401980	SCOTT #13	2010	77264	
1388	401981	SCOTT #14	2010	77265	
1389	401982	SCOTT #15	2010	77266	
1390	401983 ↘	SCOTT #16	2010	77267	

JUL 26 11 A M '24
 PHOENIX, ARIZONA

RECEIVED
 BLM AZ STATE OFFICE

EXHIBIT A

No.	BLM Serial No. AMC	Claim Name	Book/Dkt No.	Page	Amended Recording Information
1391	401984	SCOTT #17	2010	77268	
1392	401985	SCOTT #18	2010	77269	
1393	401986	SCOTT #19	2010	77270	
1394	401987	SCOTT #20	2010	77271	
1395	401988	SCOTT #21	2010	77272	
1396	401989	SCOTT #22	2010	77273	
1397	401990	HALEY #23	2010	77274	
1398	401991	HALEY #24	2010	77275	
1399	401992	HALEY #25	2010	77276	
1400	401993	HALEY #26	2010	77277	
1401	401994	HALEY #27	2010	77278	
1402	401995	HALEY #28	2010	77279	
1403	401996	HALEY #29	2010	77280	
1404	401997	HALEY #30	2010	77281	
1405	401998	HALEY #31	2010	77282	
1406	401999	HALEY #32	2010	77283	
1407	407395	WALNUT 1	2011	38471	
1408	407396	WALNUT 2	2011	38472	
1409	407397	WALNUT 3	2011	38473	
1410	407398	WALNUT 4	2011	38474	
1411	407399	WALNUT 5	2011	38475	
1412	407400	WALNUT 6	2011	38476	
1413	407401	WALNUT 7	2011	38477	
1414	407402	WALNUT 8	2011	38478	
1415	407403	WALNUT 9	2011	38479	
1416	407404	WALNUT 10	2011	38480	
1417	407405	WALNUT 11	2011	38481	
1418	407406	WALNUT 12	2011	38482	
1419	407407	WALNUT 13	2011	38483	
1420	407408	WALNUT 14	2011	38484	
1421	407409	WALNUT 15	2011	38485	
1422	407410	WALNUT 16	2011	38486	
1423	407411	WALNUT 17	2011	38487	
1424	407412	WALNUT 18	2011	38488	
1425	407413	WALNUT 19	2011	38489	
1426	407414	WALNUT 20	2011	38490	
1427	407415	WALNUT 21	2011	38491	
1428	407416	WALNUT 22	2011	38492	
1429	407417	WALNUT 23	2011	38493	
1430	407418	WALNUT 24	2011	38494	
1431	407419	WALNUT 25	2011	38495	

PHOENIX, ARIZONA
 MAR 17 11:24 AM '11

RECEIVED
 BLM AZ STATE OFFICE

*Located in Pinal and Gila Counties

EXHIBIT A

No.	BLM Serial No. AMC	Claim Name	Book/Dkt No.	Page	Amended Recording Information
1432	407420	WALNUT 26	2011	38496	
1433	407421	WALNUT 27	2011	38497	
1434	407422	WALNUT 28	2011	38498	
1435	407423	WALNUT 29	2011	38499	
1436	407424	WALNUT 30	2011	38500	
1437	407425	WALNUT 31	2011	38501	
1438	407426	WALNUT 32	2011	38502	
1439	407427	WALNUT 33	2011	38503	
1440	407428	WALNUT 34	2011	38504	
1441	407429	WALNUT 35	2011	38505	
1442	407430	WALNUT 36	2011	38506	
1443	407431	WALNUT 37	2011	38507	
1444	407432	WALNUT 38	2011	38508	
1445	407433	WALNUT 39	2011	38509	
1446	407434	WALNUT 40	2011	38510	
1447	407435	WALNUT 41	2011	38511	
1448	407436	WALNUT 42	2011	38512	
1449	407437	WALNUT 43	2011	38513	
1450	407438	WALNUT 44	2011	38514	
1451	407439	WALNUT 45	2011	38515	
1452	407440	WALNUT 46	2011	38516	
1453	407441	PROSPER 1	2011	38517	
1454	407442	PROSPER 2	2011	38518	
1455	407443	PROSPER 3	2011	38519	
1456	407444	PROSPER 4	2011	38520	
1457	407445	PROSPER 5	2011	38521	
1458	407446	PROSPER 6	2011	38522	
1459	407447	PROSPER 7	2011	38523	
1460	407448	PROSPER 8	2011	38524	
1461	407449	PROSPER 9	2011	38525	
1462	407450	PROSPER 10	2011	38526	
1463	407451	PROSPER 11	2011	38527	
1464	407452	PROSPER 12	2011	38528	
1465	407453	PROSPER 13	2011	38529	
1466	407454	PROSPER 14	2011	38530	
1467	407455	PROSPER 15	2011	38531	
1468	407456	PROSPER 16	2011	38532	
1469	407457	PROSPER 17	2011	38533	
1470	407458	PROSPER 18	2011	38534	
1471	407459	PROSPER 19	2011	38535	
1472	407460	PROSPER 20	2011	38536	

RECEIVED
 BLM AZ STATE OFFICE
 PHOENIX, ARIZONA
 AUG 17 A P 24

*Located in Pinal and Gila Counties

EXHIBIT A

No.	BLM Serial No. AMC	Claim Name	Book/Dkt No.	Page	Amended Recording Information
1473	4074617	PROSPER 21	2011	38537	
1474	407462	PROSPER 22	2011	38538	
1475	407463	PROSPER 23	2011	38539	
1476	407464	PROSPER 24	2011	38540	
1477	407465	PROSPER 25	2011	38541	
1478	407466	PROSPER 26	2011	38542	
1479	407467	PROSPER 27	2011	38543	
1480	407468	PROSPER 28	2011	38544	
1481	407469	PROSPER 29	2011	38545	
1482	407470	PROSPER 30	2011	38546	
1483	407471	PROSPER 31	2011	38547	
1484	407472	PROSPER 32	2011	38548	
1485	407473	PROSPER 33	2011	38549	
1486	407474	PROSPER 34	2011	38550	
1487	407475	PROSPER 35	2011	38551	
1488	407476	PROSPER 36	2011	38552	
1489	407477	PROSPER 37	2011	38553	
1490	407478	PROSPER 38	2011	38554	
1491	407479	PROSPER 39	2011	38555	
1492	407480	PROSPER 40	2011	38556	
1493	407481	PROSPER 41	2011	38557	
1494	407482	PROSPER 42	2011	38558	
1495	407483	PROSPER 43	2011	38559	
1496	407484	PROSPER 44	2011	38560	
1497	407485 J	PROSPER 45	2011	38561	

RECEIVED
 BLM AZ STATE OFFICE
 PHOENIX, ARIZONA
 AUG 17 A 0 24

EXHIBIT A

**ASARCO LLC and ASARCO INC.
CLAIMS LOCATED IN GILA COUNTY, ARIZONA
RAY MINE**

No.	BLM Serial No. AMC	CLAIM NAME	Book/ Docket	Page	Amended	Township Range Section
					Recording Information	
1	484017	Porphyry	48	158		
2	48402J	Quartzite	48	158		
3	484057	Black Copper, Amended	8	454	48 / 144	
4	48406J	Blue Copper, Amended	8	454	48 /145	
5	48413-	Keystone, Amended	8	512	48 /152	
6	48418-	North Star, Amended	8	429	48 / 157	
7	48420-	Senator, Amended	8	455	48 /160	
8	48428-	Tip Top, Amended	16	118	48 /166	
9	667737	Virginia #1	135	451	2013-007592	
10	66774	Virginia #2	135	452	2013-007593	
11	66775	Virginia #3	136	453	2013-007594	
12	66776J	Virginia #4	136	454	2013-007595	
13	669917	Chilito No. 1	47, Mines	577	225/136	
14	66992	Chilito No. 2,	47, Mines	580	225 /137	
15	66993	Cobre Verde No. 8 (aka Chilito No. 3; Mines 42, 244)	41, Mines	464	224/334 225/138	
16	66994	Chilito No. 4, Amended	47, Mines	578	225/139	
17	66995	Chilito No. 41	225	170		
18	66996	Chilito No. 6, Amended	47, Mines	581	42 Mines 225 / 140	
19	66997	Chilito No. 7, Amended, Reamended	47, Mines	582	42, Mines 225 / 141	
20	66998	Chilito No. 8, Amended	47, Mines	583	225 / 142	
21	66999	Copper Glance No. 1 (aka Chilito 12)	41, Mines	464	42 Mines/246 225 / 145	
22	67000J	Copper Glance No. 2 (aka Chilito 13)	41, Mines	465	42, Mines/247 225 /146	

*Located in Pinal
and Gila Counties

EXHIBIT A

No.	BLM Serial No. AMC	CLAIM NAME	Book/ Docket	Page	Amended	Township Range Section
					Recording Information	
23	670017	Two Bridges (aka Chilito 14)	47, Mines	559	42, Mines/248 225 / 147	
24	67002	Evener (aka Chilito 15)	47, Mines	560	42, Mines /249 225 / 148	
25	67003	Copper Glance No. 7 (aka Chilito 19)	41, Mines	466	42, Mines /250 225 / 149	
26	67004	Chilena No. 3 (aka Chilito 29)	47, Mines	556	42 Mines/260 225 / 159	
27	67005	Chilena No. 4 (Chilito 30)	47, Mines	557	42 Mines/261 225 / 160	
28	67006	Chilena No. 5 (aka Chilito 32)	47, Mines	558	42 Mines/262 225 / 161	
29	67007	Chilena No. 2 (aka Chilito 33)	47, Mines	555	42 Mines/263 225/162	
30	67008	Chilito No. 42	238	465		
31	67009	Ethel	41, Mines	12		
32	67010	Spring	47, Mines	121		
33	67011	Drusilla	47, Mines	93		
34	67012	Fanny	47, Mines	94		
35	67013	Chilito No. 9	47, Mines	586	224/335 225/143	
36	67014	Black Eagle No. 1	49, Mines	550		
37	67015	Black Eagle No. 2	49, Mines	550		
38	67016	Black Eagle No. 3	49, Mines	551		
39	67017	Black Eagle No. 4	49, Mines	551		
40	67018	Black Eagle No. 5	49, Mines	551		
41	67019	Black Eagle No. 6	49, Mines	552		
42	67020	Fraction No. 6	160	511	226 / 250	
43	67021	Dick No. 17	62	354		
44	67022	Dick No. 18	62	355		
45	67023	Dick No. 19	62	356		
46	67024	Dick No. 20	62	357		
47	314545	Steamboat 1	829	934-36		
48	314546	Steamboat 2	829	937-39		
49	314547	Steamboat 3	829	940-42		
50	314548	Steamboat 4	829	943-45		
51	314549	Steamboat 5	829	946-48		
52	314550	Steamboat 6	829	949-51		
53	314551	Steamboat 7	829	952-54		

EXHIBIT A

No.	BLM Serial No. AMC	CLAIM NAME	Book/ Docket	Page	Amended	Township Range Section
					Recording Information	
54	314552	Steamboat 8	829	955-57		
55	314553	Steamboat 9	829	958-60		
56	314554	Steamboat 10	829	961-63		
57	314555	Steamboat 11	829	964-66		
58	314556	Steamboat 12	829	967-69		
59	314557	Steamboat 13	829	970-72		
60	314558	Steamboat 14	829	973-75		
61	314559	Steamboat 15	829	976-78		
62	314560	Steamboat 16	829	979-81		
63	314561	Steamboat 17	829	982-84		
64	314562	Steamboat 18	829	985-87		
65	314563	Steamboat 19	829	988-90		
66	314564	Steamboat 20	829	991-93		
67	314565	Steamboat 21	829	994-96		
68	314566	Steamboat 22	829	997-99		
69	314567	Steamboat 23	829	1000-02		
70	314568	Steamboat 24	830	1001-03		
71	314569	Steamboat 25	830	1004-06		
72	314570	Steamboat 26	830	1007-09		
73	314571	Steamboat 27	830	10 to 12		
74	314572	Steamboat 28	830	13-15		
75	314573	Steamboat 29	830	16-18		
76	314574	Steamboat 30	830	19-21		
77	314575	Steamboat 31	830	22-24		
78	314576	Steamboat 32	830	25-27		
79	314577	Steamboat 33	830	28-30		
80	314578	Steamboat 34*	830	31-33		
81	314579	Steamboat 35*	830	54-56		
82	314580	Steamboat 36*	830	37-39		
83	314581	Steamboat 37*	830	40-42		
84	314582	Steamboat 38*	830	43-45	2008-003064	
85	314583	Steamboat 39*	830	46-48		
86	314584	Steamboat 40*	830	49-51	2008-003065	
87	314585	Steamboat 41*	830	52-54		
88	314586	Steamboat 42*	830	55-57	2008-003066	
89	314587	Steamboat 43*	830	58-60		
90	314588	Steamboat 44	830	61-63	2008-003067	
91	314589	Steamboat 45	830	64-66	2008-003068	
92	314590	Steamboat 46	830	67-69	2008-003069	
93	314591	Steamboat 47	830	70-72	2008-003070	
94	314592	Steamboat 48	830	73-75	2008-003071	

*Located in Pinal
and Gila Counties

EXHIBIT A

No.	BLM Serial No. AMC	CLAIM NAME	Book/ Docket	Page	Amended	Township Range Section
					Recording Information	
95	314593	Steamboat 49	830	76-78	2008-003072	
96	314594	Steamboat 50	830	79-81	2008-003073	
97	314595	Steamboat 51	830	82-84		
98	314596	Steamboat 52	830	85-87	2008-003074	
99	314597	Steamboat 53	830	88-90		
100	314598	Steamboat 54	830	91-93		
101	314599	Steamboat 55	830	94-96		
102	314600	Steamboat 56	830	97-99		
103	314601	Steamboat 57	830	100-02		
104	314602	Steamboat 58	830	103-05		
105	314603	Steamboat 59	830	106-08		
106	314604	Steamboat 60	830	109-111		
107	314605	Steamboat 61	830	112-14		
108	314606	Steamboat 62	830	115-17		
109	314607	Steamboat 63	830	118-20		
110	314608	Steamboat 64	830	121-23		
111	314609	Steamboat 65	830	124-26		
112	314610	Steamboat 66	830	127-29		
113	314611	Steamboat 67	830	130-32		
114	314612	Steamboat 68	830	133-35		
115	314613	Steamboat 69	830	136-38		
116	437297	San Bernardo 2			2016-002489	23-4S-15E
117	331681	San Bernardo #4	95	660514	2013-007588	
118	331682	San Bernardo #5	95	664121	2013-007589	
119	331683	San Bernardo #7	95	660515	2013-007591	
120	331693	San Bernardo #6	95	656841	2013-007590	
121	331720	Good Hope #1	95	660017	2013-007576	
122	331721	San Bernardo #3	95	660016	2013-007587	
123	332205	Good Hope #6	95	662348	2013-007581	
124	332206	Good Hope #7	95	660694	2013-007582	
125	332432	Good Hope #2	95	660018	2013-007577	
126	332433	Good Hope #3	95	660019	2013-007578	
127	332765	Good Hope #10	95	662612	2013-007584	
128	332903	Good Hope #4	95	662166	2013-007579	
129	373897	San Bernardo #1	2006	20686	2013-007585	
130	386029	Notus # 1	2007-016547			
131	386030	Notus # 2	2007-016548			
132	386031	Notus # 3	2007-016549			
133	386032	Notus # 4	2007-016550			
134	386033	Notus # 5	2007-016551			
135	386034	Notus # 6	2007-016552			

EXHIBIT A

No.	BLM Serial No. AMC	CLAIM NAME	Book/ Docket	Page	Amended	Township Range Section
					Recording Information	
136	386035	Notus # 7	2007-016553			
137	386037	Eurus # 1	2007-016500			
138	386038	Eurus # 2	2007-016501			
139	386039	Eurus # 3	2007-016502			
140	386040	Eurus # 4	2007-016503			
141	386041	Eurus # 5	2007-016504			
142	386042	Eurus # 6	2007-016505			
143	386043	Eurus # 7	2007-016506			
144	386044	Eurus # 8	2007-016507			
145	386045	Eurus # 9	2007-016508			
146	386046	Eurus # 10	2007-016509			
147	386047	Zephyr # 1	2007-016510			
148	386048	Zephyr # 2	2007-016511			
149	386049	Zephyr # 3	2007-016512			
150	386050	Zephyr # 4	2007-016513			
151	386051	Zephyr # 5	2007-016514			
152	386052	Zephyr # 6	2007-016515			
153	386053	Zephyr # 7	2007-016516			
154	386054	Zephyr # 8	2007-016517			
155	386055	Zephyr # 9	2007-016518			
156	386056	Zephyr # 10	2007-016519			
157	386057	Boreas # 1	2007-016520			
158	386058	Boreas # 2	2007-016521			
159	386059	Boreas # 3	2007-016522			
160	386060	Boreas # 4	2007-016523			
161	386061	Boreas # 5	2007-016524			
162	386062	Boreas # 6	2007-016525			
163	386063	Boreas # 7	2007-016526			
164	386064	Boreas # 8	2007-016527			
165	386065	Boreas # 9	2007-016528			
166	386066	Boreas # 10	2007-016529			
167	386067	Boreas # 11	2007-016530			
168	386068	Boreas # 12	2007-016531			
169	386069	Boreas # 13	2007-016532			
170	386070	Boreas # 14	2007-016533			
171	386071	Boreas # 15	2007-016534			
172	386072	Boreas # 16	2007-016535			
173	386073	Boreas # 17	2007-016536			
174	386074	Boreas # 18	2007-016537			
175	386075	Boreas # 19	2007-016538			
176	386076	Boreas # 20	2007-016539			

*Located in Pinal
and Gila Counties

EXHIBIT A

No.	BLM Serial No. AMC	CLAIM NAME	Book/ Docket		Page	Amended	Township Range Section
						Recording Information	
177	386077	Boreas # 21	2007-016540				
178	386078	Boreas # 22	2007-016541				
179	386079	Boreas # 23	2007-016542				
180	386080	Boreas # 24	2007-016543				
181	386081	Boreas # 25	2007-016544				
182	386082	Boreas # 26	2007-016545				
183	386083	Boreas # 27	2007-016546				
184	388558	Notus # 8	2007-020496				
185	396970	Tornado #15*	2009-69294				
186	396971	Tornado #16*	2009-69295				
187	396972	Tornado #17*	2009-69296				
188	396973	Tornado #18*	2009-69297				
189	396974	Tornado #19	2009	8010			
190	396975	Tornado #20	2009	8011			
191	396976	Tornado #21	2009	8012			
192	396977	Tornado #22*	2009	8013			
193	396978	Tornado #23*	2009	8014			
194	396979	Tornado #24*	2009	8015			
195	396980	Tornado #25*	2009	8016			
196	396981	Tornado #26*	2009	8017			
197	396982	Tornado #27*	2009	69298			
198	396983	Tornado #28*	2009	69299			
199	396984	Tornado #29	2009	8018			
200	396985	Tornado #30	2009	8019			
201	396986	Tornado #31	2009	8020			
202	396987	Tornado #32	2009	8021			
203	396988	Tornado #33	2009	8022			
204	396989	Tornado #34	2009	8023			
205	396990	Tornado #35	2009	8024			
206	396991	Tornado #36	2009	8025			
207	396997	Tornado #42*	2009	69305			
208	396998	Tornado #43*	2009	69306			
209	396999	Tornado #44*	2009	69307			
210	397000	Tornado #45*	2009	69308			
211	397001	Tornado #46*	2009	69309			
212	397002	Tornado #47	2009	8026			
213	397003	Tornado #48	2009	8027			
214	397004	Tornado #49	2009	8028			
215	397005	Tornado #50	2009	8029			
216	397006	Tornado #51*	2009	8030			
217	397007	Tornado #52*	2009	8031			

EXHIBIT A

No.	BLM Serial No. AMC	CLAIM NAME	Book/ Docket	Page	Amended	Township Range Section
					Recording Information	
218	397008	Tornado #53*	2009	8032		
219	397009	Tornado #54*	2009	8033		
220	397010	Tornado #55*	2009	8034		
221	397011	Tornado #56*	2009	8035		
222	397012	Tornado #57	2009	8036		
223	397013	Tornado #58	2009	8037		
224	397014	Tornado #59	2009	8038		
225	397015	Tornado #60	2009	8039		
226	397016	Tornado #61	2009	8040		
227	397017	Tornado #62	2009	8041		
228	397018	Tornado #63	2009	8042		
229	397019	Tornado #64	2009	8043		
230	397020	Tornado #65	2009	8044		
231	397021	Tornado #66	2009	8045		
232	397022	Tornado #67	2009	8046		
233	397023	Tornado #68	2009	8047		
234	397024	Tornado #69	2009	8048		
235	397025	Tornado #70	2009	8049		
236	397026	Tornado #71	2009	8050		
237	397027	Tornado #72	2009	8051		
238	397028	Tornado #73	2009	8052		
239	397029	Tornado #74	2009	8053		
240	397030	Tornado #75	2009	8054		
241	397031	Tornado #76	2009	8055		
242	397032	Tornado #77	2009	8056		
243	397033	Tornado #78	2009	8057		
244	397034	Tornado #79	2009	8058		
245	397035	Tornado #80	2009	8059		
246	397036	Tornado #81	2009	8060		
247	397037	Tornado #82	2009	8061		
248	397038	Tornado #83	2009	8062		
249	397039	Tornado #84	2009	8063		
250	397040	Tornado #85	2009	8064		
251	397041	Tornado #86	2009	8065		
252	397042	Tornado #87	2009	8066		
253	397043	Tornado #88	2009	8067		
254	397044	Tornado #89	2009	8068		
255	397045	Tornado #90	2009	8069		
256	397046	Tornado #91	2009	8070		
257	397047	Tornado #92	2009	8071		
258	397048	Tornado #93	2009	8072		

*Located in Pinal
and Gila Counties

EXHIBIT A

No.	BLM Serial No. AMC	CLAIM NAME	Book/ Docket	Page	Amended	Township Range Section
					Recording Information	
259	397049	Tornado #94	2009	8073		
260	397050	Tornado #95	2009	8074		
261	397051	Tornado #96	2009	8075		
262	397052	Tornado #97	2009	8076		
263	397053	Tornado #98	2009	8077		
264	397054	Tornado #99	2009	8078		
265	397055	Tornado #100	2009	8079		
266	397056	Tornado #101	2009	8080		
267	397057	Tornado #102	2009	8081		
268	397058	Tornado #103	2009	8082		
269	397059	Tornado #104	2009	8083		
270	397060	Tornado #105	2009	8084		
271	397061	Tornado #106	2009	8085		
272	397062	Tornado #107	2009	8086		
273	397063	Tornado #108	2009	8087		
274	397064	Tornado #109	2009	8088		
275	397065	Tornado #110	2009	8089		
276	397066	Tornado #111	2009	8090		
277	397067	Tornado #112	2009	8091		
278	397068	Tornado #113	2009	8092		
279	397069	Tornado #114	2009	8093		
280	397070	Tornado #115	2009	8094		
281	397071	Tornado #116	2009	8095		
282	397072	Tornado #117	2009	8096		
283	397073	Tornado #118	2009	8097		
284	402000	Chilito 43	2010	11449		
285	402001	Chilito 42	2010	11450		
286	425941	Good Hope #5	2013	013701		
287	425942	Good Hope #9	2013	013702		
288	69887	Brick #1 (No One)	16	527		4S 15E 027
289	69888	Brick #2 No Two	16	527		4S 15E 028
290	69889	Brick #3 No Three	16	528		4S 15E 027
291	69890	Brick #4 (No Four)	16	528		4S 15E 027
292	69891	Brick No 5	16	597		4S 15E 028
293	69892	Brick No 6	16	597		4S 15E 022
294	69893	Brick No 7	39	336		4S 15E 027
295	69894	Brick No 8	39	337		4S 15E 022
296	69895	Brick #9 No Nine	16	529		4S 15E 027
297	69896	Brick #10 No Ten	16	529		4S 15E 028
298	69897	Brick No 11	39	338		4S 15E 028

EXHIBIT A

No.	BLM Serial No. AMC	CLAIM NAME	Book/ Docket	Page	Amended	Township Range Section
					Recording Information	
299	69898	Brick No 12	39	339		4S 15E 027
300	69899	Lead Silver No 1	16	610		4S 15E 028
301	69900	Lead Silver No 2	16	611		4S 15E 028
302	69901	Lead Silver No 3	39	618		4S 15E 028/0
303	69902	Lead Silver No 4	16	611		4S 15E 033
304	69903	Lead Silver No 5	16	612		4S 15E 027
305	69904	Lead Silver #6	16	612		4S 15E 028
306	69905	Lead Silver No 7	16	612		4S 15E 028
307	69906	Silver-Lead No 8*	16	613		4S 15E 028
308	69907	Lead-Silver #9*	41	1		4S 15E 028
309	430625	Chilito North 1	2015	002129		4S 15E 15/22
310	430626	Chilito North 2	2015	002130		4S 15E 15/22
311	430627	Chilito North 3	2015	002131		4S 15E 15
312	430628	Chilito North 4	2015	002132		4S 15E 15
313	430629	Chilito North 5	2015	002133		4S 15E 15
314	430630	Chilito North 6	2015	002134		4S 15E 15
315	430631	Chilito North 7	2015	002135		4S 15E 15
316	430632	Chilito North 8	2015	002136		4S 15E 15
317	430633	Chilito North 9	2015	002137		4S 15E 14/15
318	430634	Chilito North 10	2015	002138		4S 15E 14
319	430635	Chilito North 11	2015	002139		4S 15E 14
320	430636	Chilito North 12	2015	002140		4S 15E 14
321	430637	Chilito North 13	2015	002141		4S 15E 14
322	430638	Chilito North 14	2015	002142		4S 15E 14
323	430639	Chilito North 15	2015	002143		4S 15E 14
324	430640	Chilito North 16	2015	002144		4S 15E 14
325	430641	Chilito North 17	2015	002145		4S 15E 14
326	430642	Chilito North 18	2015	002146		4S 15E 14/15
327	430643	Chilito North 19	2015	002147		4S 15E 15
328	430644	Chilito North 20	2015	002148		4S 15E 15
329	430645	Chilito North 21	2015	002149		4S 15E 15
330	430646	Chilito North 22	2015	002150		4S 15E 15
331	430647	Chilito North 23	2015	002151		4S 15E 15
332	430648	Chilito North 24	2015	002152		4S 15E 15
333	430649	Chilito North 25	2015	002153		4S 15E 15
334	430650	Chilito North 26	2015	002154		4S 15E 15
335	430651	Chilito North 27	2015	002155		4S 15E 15
336	430652	Chilito North 28	2015	002156		4S 15E 15
337	430653	Chilito North 29	2015	002157		4S 15E 15
338	430654	Chilito North 30	2015	002158		4S 15E 15
339	430655	Chilito North 31	2015	002159		4S 15E 15

*Located in Pinal
and Gila Counties

EXHIBIT A

No.	BLM Serial No. AMC	CLAIM NAME	Book/ Docket	Page	Amended	Township Range Section
					Recording Information	
340	430656	Chilito North 32	2015	002160		4S 15E 15
341	430657	Chilito North 33	2015	002161		4S 15E 15
342	430658	Chilito North 34	2015	002162		4S 15E 15
343	430659	Chilito North 35	2015	002163		4S 15E 14/15
344	430660	Chilito North 36	2015	002164		4S 15E 14
345	430661	Chilito North 37	2015	002165		4S 15E 14
346	430662	Chilito North 38	2015	002166		4S 15E 14
347	430663	Chilito North 39	2015	002167		4S 15E 14
348	430664	Chilito North 40	2015	002168		4S 15E 11/14
349	430665	Chilito North 41	2015	002169		4S 15E 11/14
350	430666	Chilito North 42	2015	002170		4S 15E 11/14
351	430667	Chilito North 43	2015	002171		4S 15E 10/11/14/15
352	430668	Chilito North 44	2015	002172		4S 15E 10/15
353	430669	Chilito North 45	2015	002173		4S 15E 10/15
354	430670	Chilito North 46	2015	002174		4S 15E 10/15
355	430671	Chilito North 47	2015	002175		4S 15E 10/15
356	430672	Chilito North 48	2015	002176		4S 15E 10/15
357	430673	Chilito North 49	2015	002177		4S 15E 10/15
358	430674	Chilito North 50	2015	002178		4S 15E 10/15
359	430675	Chilito North 51	2015	002179		4S 15E 10/15
360	430676	Chilito North 52	2015	002180		4S 15E 10
361	430677	Chilito North 53	2015	002181		4S 15E 10
362	430678	Chilito North 54	2015	002182		4S 15E 10
363	430679	Chilito North 55	2015	002183		4S 15E 10
364	430680	Chilito North 56	2015	002184		4S 15E 10
365	430681	Chilito North 57	2015	002185		4S 15E 10
366	430682	Chilito North 58	2015	002186		4S 15E 10
367	430683	Chilito North 59	2015	002187		4S 15E 10
368	430684	Chilito North 60	2015	002188		4S 15E 10
369	430685	Chilito North 61	2015	002189		4S 15E 11
370	430686	Chilito North 62	2015	002190		4S 15E 11
371	48339	COBRE HIERRO	48	194		4S 15E 26/27
372	48340	CUPRITE	48	195		4S 15E 023
373	48341	EMERALD	48	195		4S 15E 027
374	48343	LORRAINE	48	196		4S 10E 023/26
375	48344	LOGAN	48	196		4S 15E 23/26
376	48345	O'CARROLL	48	196		4S 15E 26

EXHIBIT A

No.	BLM Serial No. AMC	CLAIM NAME	Book/ Docket	Page	Amended	Township Range Section
					Recording Information	
377	48346	OLD HAYSEED	48	197		4S 15E 23/26
378	48351	RINGTAIL SNORTER	48	198		4S 15E 22,23,26,27
379	48353	WHISTLER	48	199		4S 15E 23
380	48357	BLUE BIRD	48	22		4S 15E 23
381	48363	TORNADO	49	15		4S 15E 26
382	48364	BISCUIT	49	15		4S 15E 26
383	48365	SLEEPING BEAUTY	49	15		4S 15E 26
384	48366	WILD WEST	49	14		4S 15E 26
385	48367	MID WEST	49	14		4S 15E 26
386	48370	QUARTZITE	48	27		4S 15E 23
387	48371	PIRATE	48	27		4S 15E 26
388	48372	JUNCTION	48	24		4S 15E 23
389	48373	GRAND VIEW	48	24		4S 15E 26
390	48387	SAMPLE	49	29		4S 15E 23/26
391	48392	RATTLER	119	333		4S 15E 26/27
392	48393	RATTLER EXTENSION 1	273	708		4S 15E 26/27
393	48394	RATTLER EXTENSION 2	273	709		4S 15E 26/27
394	48395	RATTLER EXTENSION 3	273	710		4S 15E 26
395	48396	RATTLER EXTENSION 4	273	711		4S 15E 27
396	48397	RATTLER EXTENSION 5	273	712		4S 15E 26/27
397	48398	RATTLER EXTENSION 6	273	713		4S 15E 27
398	48399	RATTLER EXTENSION 7	273	714		4S 15E 26/27
399	48400	FRACTION NO 2	244	24		4S 15E 23,26,27
400	48329	Little Emma	48	180		4S 15E 23
401	48330	Pedro	48	181		4S 15E 23
402	48336	Atlas No. 2	48	193		4s 15E 23

Align top of FedEx Express® Shipping Label

Press here to seal.

Press here to seal.

Press here to seal.

Page 1 of 1

ORIGIN ID: PGAA (520) 798-7721
JACQUELINE HAAS
ASARCO
5285 EAST WILLIAMS CIRCLE
SUITE 2000
TUCSON, AZ 85711
UNITED STATES US

SHIP DATE: 15AUG16
ACTWGT: 1.00 LB
CAD: 106058295/NET3790

BILL SENDER


TO ARIZONA STATE OFFICE
BUREAU OF LAND MANAGEMENT
ONE NORTH CENTRAL AVENUE
SUITE 800
PHOENIX AZ 85004

(602) 417-9200
INV:
PO:

REF: AZ MC MAINTENANCE

DEPT:

544J11370H4EB




WED - 17 AUG 4:30P

TRK# 7769 9524 1265
0201

** 2DAY **

SH ZSYA

85004
AZ-US PHX



RT 278
ST 1.2
16:30
D 1265
08/17

PHOENIX, ARIZONA

2016 AUG 17 A 10:16

WEST 30L

United States Department of the Interior
Bureau of Land Management
 DIV OF LANDS, MINRLS & ENERGY
 ONE N CENTRAL AVE
 PHOENIX, AZ 85004 -4427
 Phone: 602-417-9200

Receipt

No: 3633781

Transaction #: 3737257	
Date of Transaction: 08/17/2016	
CUSTOMER:	
ASARCO LLC 5285 E WILLIAMS CIR STE 2000 TUCSON, AZ 85711-7711 US	

LINE #	QTY	DESCRIPTION	REMARKS	UNIT PRICE	TOTAL
1	1.00	LOCATABLE MINERALS / MINING CLAIMS-NOT NEW-UNADJUD, ONE AUTH NO. ONLY / MINING CLAIM MONEY RECEIVED CASES: AMC1186/\$289075.00	NOI/MAINT FEE 2017 - 1865	- n/a -	289075.00
TOTAL:					\$289,075.00

PAYMENT INFORMATION					
1	AMOUNT:	289075.00	POSTMARKED:	08/15/2016	
	TYPE:	CHECK	RECEIVED:	08/17/2016	
	CHECK NO:	1500018717			
	NAME:	ASARCO LLC 5285 E WILLIAMS CIR STE 2000 TUCSON AZ 85711-7711 US			

REMARKS

This receipt was generated by the automated BLM Collections and Billing System and is a paper representation of a portion of the official electronic record contained therein.



388558 48023
 396956 66645
 401968 66892
 425941 314545
 69887 331681

Direct Dial: (520) 798-7796
 RBarnes@asarco.com

353756 289373
 394880 299632
 396956 303735
 397924 315170
 397971 325895
 399168 333067
 401968 338178
 407395 344575
 344652 277468

430625 331693
 1186 331720
 66892 332204
 138158 332206
 141486 332431
 253273 332765
 277468 332903
 344757 345121
~~345121~~ 345198 373891
 345629 345354 386029

Robin E. Barnes
 Corporate Land Manager

August 5, 2015

Via Federal Express

Arizona State Office
 Bureau of Land Management, Ste. 800
 One North Central Avenue
 Phoenix, AZ 85004-4427
 602-417-9200

RE: Notice of Intent to Hold and Payment of Annual Claim Maintenance Fee
 for 2015/ 2016

Dear Sir or Madam:

This will serve as notice that ASARCO LLC, a Delaware limited liability company, whose address for purposes of this filing is 5285 East Williams Circle, Ste. 2000, Tucson, AZ 85711 intends to hold the 1,864 mining claims and/or mill sites located in Pinal and Gila Counties, described in Exhibit A attached herewith, by payment of the annual claim maintenance fee of \$155.00 per claim or site. Therefore, enclosed is our check in the amount of \$288,920.00 to pay the appropriate claim maintenance fees for the assessment year beginning on September 1, 2015.


Please return a date-stamped copy of this letter and a receipt verifying payment has been received by your office to me at 5285 East Williams Circle, Ste. 2000, Tucson, AZ 85711.

Thank you for your assistance and please feel free to contact me with any questions or concerns.

Sincerely,

Robin E. Barnes

Robin E. Barnes, RL/CP
 Corporate Land Manager



reb
 Enclosures

3362741

3460743

EXHIBIT A

ASARCO LLC and ASARCO INC. CLAIMS LOCATED IN GILA AND PINAL COUNTY, ARIZONA RAY MINE

No.	BLM Serial No. AMC	CLAIM NAME	Book/ Docket	Page	Amended Recording Information	Township Range Section
1	48401	Porphyry	48	158		
2	48402	Quartzite	48	158		
3	48405	Black Copper, Amended	8	454	48 / 144	
4	48406	Blue Copper, Amended	8	454	48 /145	
5	48413	Keystone, Amended	8	512	48 /152	
6	48418	North Star, Amended	8	429	48 / 157	
7	48420	Senator, Amended	8	455	48 /160	
8	48428	Tip Top, Amended	16	118	48 /166	
9	66773	Virginia #1	135	451	2013-007592	
10	66774	Virginia #2	135	452	2013-007593	
11	66775	Virginia #3	136	453	2013-007594	
12	66776	Virginia #4	136	454	2013-007595	
13	66991	Chilito No. 1	47, Mines	577	225/136	
14	66992	Chilito No. 2,	47, Mines	580	225 /137	
15	66993	Cobre Verde No. 8 (aka Chilito No. 3; Mines 42, 244)	41, Mines	464	224/334 225/138	
16	66994	Chilito No. 4, Amended	47, Mines	578	225/139	
17	66995	Chilito No. 41	225	170		
18	66996	Chilito No. 6, Amended	47, Mines	581	42 Mines 225 / 140	
19	66997	Chilito No. 7, Amended, Reamended	47, Mines	582	42, Mines 225 / 141	
20	66998	Chilito No. 8, Amended	47, Mines	583	225 / 142	
21	66999	Copper Glance No. 1 (aka Chilito 12)	41, Mines	464	42 Mines/246 225 / 145	
22	67000	Copper Glance No. 2 (aka Chilito 13)	41, Mines	465	42, Mines/247 225 /146	

RECEIVED
 GIL & PINAL COUNTY OFFICE
 105 AUG -7 A 10 27
 PHOENIX, ARIZONA

EXHIBIT A

23	67001	Two Bridges (aka Chillito 14)	47, Mines	559	42, Mines/248 225 / 147
24	67002	Evener (aka Chillito 15)	47, Mines	560	42, Mines /249 225 / 148
25	67003	Copper Glance No. 7 (aka Chillito 19)	41, Mines	466	42, Mines /250 225 / 149
26	67004	Chilena No. 3 (aka Chillito 29)	47, Mines	556	42 Mines/260 225 / 159
27	67005	Chilena No. 4 (Chillito 30)	47, Mines	557	42 Mines/261 225 / 160
28	67006	Chilena No. 5 (aka Chillito 32)	47, Mines	558	42 Mines/262 225 / 161
29	67007	Chilena No. 2 (aka Chillito 33)	47, Mines	555	42 Mines/263 225/162
30	67008	Chillito No. 42	238	465	
31	67009	Ethel	41, Mines	12	
32	67010	Spring	47, Mines	121	
33	67011	Drusilla	47, Mines	93	
34	67012	Fanny	47, Mines	94	
35	67013	Chillito No. 9	47, Mines	586	224/335 225/143
36	67014	Black Eagle No. 1	49, Mines	550	
37	67015	Black Eagle No. 2	49, Mines	550	
38	67016	Black Eagle No. 3	49, Mines	551	
39	67017	Black Eagle No. 4	49, Mines	551	
40	67018	Black Eagle No. 5	49, Mines	551	
41	67019	Black Eagle No. 6	49, Mines	552	
42	67020	Fraction No. 6	160	511	226 / 250
43	67021	Dick No. 17	62	354	
44	67022	Dick No. 18	62	355	
45	67023	Dick No. 19	62	356	
46	67024	Dick No. 20	62	357	
47	314545	Steamboat 1	829	934-36	
48	314546	Steamboat 2	829	937-39	
49	314547	Steamboat 3	829	940-42	
50	314548	Steamboat 4	829	943-45	
51	314549	Steamboat 5	829	946-48	
52	314550	Steamboat 6	829	949-51	
53	314551	Steamboat 7	829	952-54	
54	314552	Steamboat 8	829	955-57	
55	314553	Steamboat 9	829	958-60	
56	314554	Steamboat 10	829	961-63	
57	314555	Steamboat 11	829	964-66	
58	314556	Steamboat 12	829	967-69	
59	314557	Steamboat 13	829	970-72	

EXHIBIT A

60	314558	Steamboat 14	829	973-75		
61	314559	Steamboat 15	829	976-78		
62	314560	Steamboat 16	829	979-81		
63	314561	Steamboat 17	829	982-84		
64	314562	Steamboat 18	829	985-87		
65	314563	Steamboat 19	829	988-90		
66	314564	Steamboat 20	829	991-93		
67	314565	Steamboat 21	829	994-96		
68	314566	Steamboat 22	829	997-99		
69	314567	Steamboat 23	829	1000-02		
70	314568	Steamboat 24	830	1001-03		
71	314569	Steamboat 25	830	1004-06		
72	314570	Steamboat 26	830	1007-09		
73	314571	Steamboat 27	830	10 to 12		
74	314572	Steamboat 28	830	13-15		
75	314573	Steamboat 29	830	16-18		
76	314574	Steamboat 30	830	19-21		
77	314575	Steamboat 31	830	22-24		
78	314576	Steamboat 32	830	25-27		
79	314577	Steamboat 33	830	28-30		
80	314578	Steamboat 34*	830	31-33		
81	314579	Steamboat 35*	830	54-56		
82	314580	Steamboat 36*	830	37-39		
83	314581	Steamboat 37*	830	40-42		
84	314582	Steamboat 38*	830	43-45	2008-003064	
85	314583	Steamboat 39*	830	46-48		
86	314584	Steamboat 40*	830	49-51	2008-003065	
87	314585	Steamboat 41*	830	52-54		
88	314586	Steamboat 42*	830	55-57	2008-003066	
89	314587	Steamboat 43*	830	58-60		
90	314588	Steamboat 44	830	61-63	2008-003067	
91	314589	Steamboat 45	830	64-66	2008-003068	
92	314590	Steamboat 46	830	67-69	2008-003069	
93	314591	Steamboat 47	830	70-72	2008-003070	
94	314592	Steamboat 48	830	73-75	2008-003071	
95	314593	Steamboat 49	830	76-78	2008-003072	
96	314594	Steamboat 50	830	79-81	2008-003073	
97	314595	Steamboat 51	830	82-84		
98	314596	Steamboat 52	830	85-87	2008-003074	
99	314597	Steamboat 53	830	88-90		
100	314598	Steamboat 54	830	91-93		
101	314599	Steamboat 55	830	94-96		
102	314600	Steamboat 56	830	97-99		
103	314601	Steamboat 57	830	100-02		
104	314602	Steamboat 58	830	103-05		
105	314603	Steamboat 59	830	106-08		

RECEIVED
 ST. ANTHONY'S OFFICE
 2015 AUG - 7 AM 12:27
 PHOENIX, ARIZONA

EXHIBIT A

106	314604	Steamboat 60	830	109-111		
107	314605	Steamboat 61	830	112-14		
108	314606	Steamboat 62	830	115-17		
109	314607	Steamboat 63	830	118-20		
110	314608	Steamboat 64	830	121-23		
111	314609	Steamboat 65	830	124-26		
112	314610	Steamboat 66	830	127-29		
113	314611	Steamboat 67	830	130-32		
114	314612	Steamboat 68	830	133-35		
115	314613	Steamboat 69	830	136-38		
116	331681	San Bernardo #4	95	660514	2013-007588	
117	331682	San Bernardo #5	95	664121	2013-007589	
118	331683	San Bernardo #7	95	660515	2013-007591	
119	331693	San Bernardo #6	95	656841	2013-007590	
120	331720	Good Hope #1	95	660017	2013-007576	
121	331721	San Bernardo #3	95	660016	2013-007587	
122	332205	Good Hope #6	95	662348	2013-007581	
123	332206	Good Hope #7	95	660694	2013-007582	
124	332432	Good Hope #2	95	660018	2013-007577	
125	332433	Good Hope #3	95	660019	2013-007578	
126	332765	Good Hope #10	95	662612	2013-007584	
127	332903	Good Hope #4	95	662166	2013-007579	
128	373897	San Bernardo #1	2006	20686	2013-007585	
129	386029	Notus # 1	2007-016547			
130	386030	Notus # 2	2007-016548			
131	386031	Notus # 3	2007-016549			
132	386032	Notus # 4	2007-016550			
133	386033	Notus # 5	2007-016551			
134	386034	Notus # 6	2007-016552			
135	386035	Notus # 7	2007-016553			
136	386037	Eurus # 1	2007-016500			
137	386038	Eurus # 2	2007-016501			
138	386039	Eurus # 3	2007-016502			
139	386040	Eurus # 4	2007-016503			
140	386041	Eurus # 5	2007-016504			
141	386042	Eurus # 6	2007-016505			
142	386043	Eurus # 7	2007-016506			
143	386044	Eurus # 8	2007-016507			
144	386045	Eurus # 9	2007-016508			
145	386046	Eurus # 10	2007-016509			
146	386047	Zephyr # 1	2007-016510			
147	386048	Zephyr # 2	2007-016511			
148	386049	Zephyr # 3	2007-016512			
149	386050	Zephyr # 4	2007-016513			
150	386051	Zephyr # 5	2007-016514			
151	386052	Zephyr # 6	2007-016515			
152	386053	Zephyr # 7	2007-016516			

BIRMINGHAM OFFICE
 AUG - 7 A 10:27
 PHOENIX, ARIZONA

EXHIBIT A

153	386054	Zephyr # 8	2007-016517		
154	386055	Zephyr # 9	2007-016518		
155	386056	Zephyr # 10	2007-016519		
156	386057	Boreas # 1	2007-016520		
157	386058	Boreas # 2	2007-016521		
158	386059	Boreas # 3	2007-016522		
159	386060	Boreas # 4	2007-016523		
160	386061	Boreas # 5	2007-016524		
161	386062	Boreas # 6	2007-016525		
162	386063	Boreas # 7	2007-016526		
163	386064	Boreas # 8	2007-016527		
164	386065	Boreas # 9	2007-016528		
165	386066	Boreas # 10	2007-016529		
166	386067	Boreas # 11	2007-016530		
167	386068	Boreas # 12	2007-016531		
168	386069	Boreas # 13	2007-016532		
169	386070	Boreas # 14	2007-016533		
170	386071	Boreas # 15	2007-016534		
171	386072	Boreas # 16	2007-016535		
172	386073	Boreas # 17	2007-016536		
173	386074	Boreas # 18	2007-016537		
174	386075	Boreas # 19	2007-016538		
175	386076	Boreas # 20	2007-016539		
176	386077	Boreas # 21	2007-016540		
177	386078	Boreas # 22	2007-016541		
178	386079	Boreas # 23	2007-016542		
179	386080	Boreas # 24	2007-016543		
180	386081	Boreas # 25	2007-016544		
181	386082	Boreas # 26	2007-016545		
182	386083	Boreas # 27	2007-016546		
183	388558	Notus # 8	2007-020496		
184	396970	Tornado #15*	2009-69294		
185	396971	Tornado #16*	2009-69295		
186	396972	Tornado #17*	2009-69296		
187	396973	Tornado #18*	2009-69297		
188	396974	Tornado #19	2009	8010	
189	396975	Tornado #20	2009	8011	
190	396976	Tornado #21	2009	8012	
191	396977	Tornado #22*	2009	8013	
192	396978	Tornado #23*	2009	8014	
193	396979	Tornado #24*	2009	8015	
194	396980	Tornado #25*	2009	8016	
195	396981	Tornado #26*	2009	8017	
196	396982	Tornado #27*	2009	69298	
197	396983	Tornado #28*	2009	69299	
198	396984	Tornado #29	2009	8018	
199	396985	Tornado #30	2009	8019	

PHOENIX ARIZONA
 215 AUG - 1 AIC 27
 CIVIL AVIATION
 STATE SERVICE

EXHIBIT A

200	396986	Tornado #31	2009	8020		
201	396987	Tornado #32	2009	8021		
202	396988	Tornado #33	2009	8022		
203	396989	Tornado #34	2009	8023		
204	396990	Tornado #35	2009	8024		
205	396991	Tornado #36	2009	8025		
206	396997	Tornado #42*	2009	69305		
207	396998	Tornado #43*	2009	69306		
208	396999	Tornado #44*	2009	69307		
209	397000	Tornado #45*	2009	69308		
210	397001	Tornado #46*	2009	69309		
211	397002	Tornado #47	2009	8026		
212	397003	Tornado #48	2009	8027		
213	397004	Tornado #49	2009	8028		
214	397005	Tornado #50	2009	8029		
215	397006	Tornado #51*	2009	8030		
216	397007	Tornado #52*	2009	8031		
217	397008	Tornado #53*	2009	8032		
218	397009	Tornado #54*	2009	8033		
219	397010	Tornado #55*	2009	8034		
220	397011	Tornado #56*	2009	8035		
221	397012	Tornado #57	2009	8036		
222	397013	Tornado #58	2009	8037		
223	397014	Tornado #59	2009	8038		
224	397015	Tornado #60	2009	8039		
225	397016	Tornado #61	2009	8040		
226	397017	Tornado #62	2009	8041		
227	397018	Tornado #63	2009	8042		
228	397019	Tornado #64	2009	8043		
229	397020	Tornado #65	2009	8044		
230	397021	Tornado #66	2009	8045		
231	397022	Tornado #67	2009	8046		
232	397023	Tornado #68	2009	8047		
233	397024	Tornado #69	2009	8048		
234	397025	Tornado #70	2009	8049		
235	397026	Tornado #71	2009	8050		
236	397027	Tornado #72	2009	8051		
237	397028	Tornado #73	2009	8052		
238	397029	Tornado #74	2009	8053		
239	397030	Tornado #75	2009	8054		
240	397031	Tornado #76	2009	8055		
241	397032	Tornado #77	2009	8056		
242	397033	Tornado #78	2009	8057		
243	397034	Tornado #79	2009	8058		
244	397035	Tornado #80	2009	8059		
245	397036	Tornado #81	2009	8060		
246	397037	Tornado #82	2009	8061		

PHOENIX ARIZONA
 THE AUG - 1 AUG 27
 817 475 1111

EXHIBIT A

247	397038	Tornado #83	2009	8062		
248	397039	Tornado #84	2009	8063		
249	397040	Tornado #85	2009	8064		
250	397041	Tornado #86	2009	8065		
251	397042	Tornado #87	2009	8066		
252	397043	Tornado #88	2009	8067		
253	397044	Tornado #89	2009	8068		
254	397045	Tornado #90	2009	8069		
255	397046	Tornado #91	2009	8070		
256	397047	Tornado #92	2009	8071		
257	397048	Tornado #93	2009	8072		
258	397049	Tornado #94	2009	8073		
259	397050	Tornado #95	2009	8074		
260	397051	Tornado #96	2009	8075		
261	397052	Tornado #97	2009	8076		
262	397053	Tornado #98	2009	8077		
263	397054	Tornado #99	2009	8078		
264	397055	Tornado #100	2009	8079		
265	397056	Tornado #101	2009	8080		
266	397057	Tornado #102	2009	8081		
267	397058	Tornado #103	2009	8082		
268	397059	Tornado #104	2009	8083		
269	397060	Tornado #105	2009	8084		
270	397061	Tornado #106	2009	8085		
271	397062	Tornado #107	2009	8086		
272	397063	Tornado #108	2009	8087		
273	397064	Tornado #109	2009	8088		
274	397065	Tornado #110	2009	8089		
275	397066	Tornado #111	2009	8090		
276	397067	Tornado #112	2009	8091		
277	397068	Tornado #113	2009	8092		
278	397069	Tornado #114	2009	8093		
279	397070	Tornado #115	2009	8094		
280	397071	Tornado #116	2009	8095		
281	397072	Tornado #117	2009	8096		
282	397073	Tornado #118	2009	8097		
283	402000	Chilito 43	2010	11449		
284	402001	Chilito 42	2010	11450		
285	425941	Good Hope #5	2013	013701		
286	425942	Good Hope #9	2013	013702		
287	69887	Brick #1 (No One)	16	527		4S 15E 027
288	69888	Brick #2 No Two	16	527		4S 15E 028
289	69889	Brick #3 No Three	16	528		4S 15E 027
290	69890	Brick #4 (No Four)	16	528		4S 15E 027
291	69891	Brick No 5	16	597		4S 15E 028
292	69892	Brick No 6	16	597		4S 15E 022

PHOENIX, ARIZONA
 2015 AUG - 7 A 10 27

RECEIVED
 BLM AZ STATE OFFICE

EXHIBIT A

293	69893	Brick No 7	39	336	4S 15E 027
294	69894	Brick No 8	39	337	4S 15E 022
295	69895	Brick #9 No Nine	16	529	4S 15E 027
296	69896	Brick #10 No Ten	16	529	4S 15E 028
297	69897	Brick No 11	39	338	4S 15E 028
298	69898	Brick No 12	39	339	4S 15E 027
299	69899	Lead Silver No 1	16	610	4S 15E 028
300	69900	Lead Silver No 2	16	611	4S 15E 028
301	69901	Lead Silver No 3	39	618	4S 15E 028/033
302	69902	Lead Silver No 4	16	611	4S 15E 033
303	69903	Lead Silver No 5	16	612	4S 15E 027
304	69904	Lead Silver #6	16	612	4S 15E 028
305	69905	Lead Silver No 7	16	612	4S 15E 028
306	69906	Silver-Lead No 8*	16	613	4S 15E 028
307	69907	Lead-Silver #9*	41	1	4S 15E 028
308	430625	Chilito North 1	2015	002129	4S 15E 15/22
309	430626	Chilito North 2	2015	002130	4S 15E 15/22
310	430627	Chilito North 3	2015	002131	4S 15E 15
311	430628	Chilito North 4	2015	002132	4S 15E 15
312	430629	Chilito North 5	2015	002133	4S 15E 15
313	430630	Chilito North 6	2015	002134	4S 15E 15
314	430631	Chilito North 7	2015	002135	4S 15E 15
315	430632	Chilito North 8	2015	002136	4S 15E 15
316	430633	Chilito North 9	2015	002137	4S 15E 14/15
317	430634	Chilito North 10	2015	002138	4S 15E 14
318	430635	Chilito North 11	2015	002139	4S 15E 14
319	430636	Chilito North 12	2015	002140	4S 15E 14
320	430637	Chilito North 13	2015	002141	4S 15E 14
321	430638	Chilito North 14	2015	002142	4S 15E 14
322	430639	Chilito North 15	2015	002143	4S 15E 14
323	430640	Chilito North 16	2015	002144	4S 15E 14
324	430641	Chilito North 17	2015	002145	4S 15E 14
325	430642	Chilito North 18	2015	002146	4S 15E 14/15
326	430643	Chilito North 19	2015	002147	4S 15E 15
327	430644	Chilito North 20	2015	002148	4S 15E 15
328	430645	Chilito North 21	2015	002149	4S 15E 15
329	430646	Chilito North 22	2015	002150	4S 15E 15
330	430647	Chilito North 23	2015	002151	4S 15E 15
331	430648	Chilito North 24	2015	002152	4S 15E 15
332	430649	Chilito North 25	2015	002153	4S 15E 15
333	430650	Chilito North 26	2015	002154	4S 15E 15
334	430651	Chilito North 27	2015	002155	4S 15E 15
335	430652	Chilito North 28	2015	002156	4S 15E 15
336	430653	Chilito North 29	2015	002157	4S 15E 15
337	430654	Chilito North 30	2015	002158	4S 15E 15
338	430655	Chilito North 31	2015	002159	4S 15E 15

EXHIBIT A

339	430656	Chilito North 32	2015	002160		4S 15E 15
340	430657	Chilito North 33	2015	002161		4S 15E 15
341	430658	Chilito North 34	2015	002162		4S 15E 15
342	430659	Chilito North 35	2015	002163		4S 15E 14/15
343	430660	Chilito North 36	2015	002164		4S 15E 14
344	430661	Chilito North 37	2015	002165		4S 15E 14
345	430662	Chilito North 38	2015	002166		4S 15E 14
346	430663	Chilito North 39	2015	002167		4S 15E 14
347	430664	Chilito North 40	2015	002168		4S 15E 11/14
348	430665	Chilito North 41	2015	002169		4S 15E 11/14
349	430666	Chilito North 42	2015	002170		4S 15E 11/14
350	430667	Chilito North 43	2015	002171		4S 15E 10/11/14/15
351	430668	Chilito North 44	2015	002172		4S 15E 10/15
352	430669	Chilito North 45	2015	002173		4S 15E 10/15
353	430670	Chilito North 46	2015	002174		4S 15E 10/15
354	430671	Chilito North 47	2015	002175		4S 15E 10/15
355	430672	Chilito North 48	2015	002176		4S 15E 10/15
356	430673	Chilito North 49	2015	002177		4S 15E 10/15
357	430674	Chilito North 50	2015	002178		4S 15E 10/15
358	430675	Chilito North 51	2015	002179		4S 15E 10/15
359	430676	Chilito North 52	2015	002180		4S 15E 10
360	430677	Chilito North 53	2015	002181		4S 15E 10
361	430678	Chilito North 54	2015	002182		4S 15E 10
362	430679	Chilito North 55	2015	002183		4S 15E 10
363	430680	Chilito North 56	2015	002184		4S 15E 10
364	430681	Chilito North 57	2015	002185		4S 15E 10
365	430682	Chilito North 58	2015	002186		4S 15E 10
366	430683	Chilito North 59	2015	002187		4S 15E 10
367	430684	Chilito North 60	2015	002188		4S 15E 10
368	430685	Chilito North 61	2015	002189		4S 15E 11
369	430686	Chilito North 62	2015	002190		4S 15E 11
370	48339	COBRE HIERRO	48	194		4S 15E 26/27
371	48340	CUPRITE	48	195		4S 15E 023
372	48341	EMERALD	48	195		4S 15E 027
373	48343	LORRAINE	48	196		4S 10E 023/26
374	48344	LOGAN	48	196		4S 15E 23/26
375	48345	O'CARROLL	48	196		4S 15E 26
376	48346	OLD HAYSEED	48	197		4S 15E 23/26
377	48351	RINGTAIL SNORTER	48	198		4S 15E 22,23,26,27
378	48353	WHISTLER	48	199		4S 15E 23
379	48357	BLUE BIRD	48	22		4S 15E 23
380	48363	TORNADO	49	15		4S 15E 26
381	48364	BISCUIT	49	15		4S 15E 26
382	48365	SLEEPING BEAUTY	49	15		4S 15E 26

EXHIBIT A

383	48366	WILD WEST	49	14		4S 15E 26
384	48367	MID WEST	49	14		4S 15E 26
385	48370	QUARTZITE	48	27		4S 15E 23
386	48371	PIRATE	48	27		4S 15E 26
387	48372	JUNCTION	48	24		4S 15E 23
388	48373	GRAND VIEW	48	24		4S 15E 26
389	48387	SAMPLE	49	29		4S 15E 23/26
390	48392	RATTLER	119	333		4S 15E 26/27
391	48393	RATTLER EXTENSION 1	273	708		4S 15E 26/27
392	48394	RATTLER EXTENSION 2	273	709		4S 15E 26/27
393	48395	RATTLER EXTENSION 3	273	710		4S 15E 26
394	48396	RATTLER EXTENSION 4	273	711		4S 15E 27
395	48397	RATTLER EXTENSION 5	273	712		4S 15E 26/27
396	48398	RATTLER EXTENSION 6	273	713		4S 15E 27
397	48399	RATTLER EXTENSION 7	273	714		4S 15E 26/27
398	48400	FRACTION NO 2	244	24		4S 15E 23,26,27
399	48329	Little Emma	48	180		4S 15E 23
400	48330	Pedro	48	181		4S 15E 23
401	48336	Atlas No. 2	48	193		4S 15E 23
402	1186	Teapot No. 11	850	617		
403	1187	Teapot No. 12	850	618		
404	67025	Wedge No. 1	431	418		
405	67026	Adobe, Amended	52, Mines	493	372/493	
406	67027	A Hunch No. 2, Amended	70, Mines	151	213/35	
407	67028	A Hunch No. 3, Amended	70, Mines	488	213/36	
408	67029	A Hunch No. 4 Amended	73, Mines	267	213/37	
409	67030	A Hunch No. 5, Amended	73, Mines	268	213/38	
410	67031	A Hunch No. 6, Amended	73, Mines	269	213/39	
411	67032	A Hunch No. 7, Amended	78, Mines	241	213/40	
412	67033	Canyon No. 6	364	200		
413	67035	Carnation	30, Mines	499		
414	67036	Chest	35, Mines	197		
415	67037	Chloride Gulch, Amended	15, Mines	219	36, Mines 591	

EXHIBIT A

416	67038 7	Combination, Amended	30, Mines	499	2008-064971
417	67039	Contact No. 3, Amended	32, Mines	531	2008-064972
418	67040	Copper Ace No. 1	264	537	
419	67041	Copper Ace No. 2	264	538	
420	67042	Copper Ace No. 3	264	539	
421	67043 J	Copper Ace No. 4	264	540	
422	67045 7	Copper Zone No. 4, Amended	24, Mines	543	372/491
423	67046	Copper Zone No. 5, Amended	24, Mines	544	372/492
424	67047	Happy Vale, Amended	35, Mines	421	2008-064973
425	67048	Led, Amended	35, Mines	301	2008-064977
426	67049	Major, Amended	32, Mines	531	2008-064974
427	67050	Major No. 2	32, Mines	532	
428	67051	Major No. 3, Amended	32, Mines	533	2008-064976
429	67052	Major No. 4, Amended	35, Mines	421	2008-064978
430	67053	Major No. 5, Amended	46, Mines	26	2008-064979
431	67054	Major No. 6, Amended	46, Mines	27	2008-064980
432	67055	Mescal No. 1, Amended	188	564	193/425
433	67056	Mescal No. 2	188	565	
434	67057	Mescal No. 3	188	566	
435	67058	Mescal No. 4	188	567	
436	67059	Mescal No. 5	189	328	
437	67060	Mescal No. 6	188	568	
438	67061	Mescal No. 7	188	569	
439	67062	Mescal No. 8	189	55	
440	67063	Mescal No. 9	189	56	
441	67064	Mescal No. 10	189	57	
442	67065	Mescal No. 11	189	58	
443	67066	Mescal No. 12	189	59	
444	67067	Mescal No. 13	189	60	
445	67068	Mescal No. 14	189	61	
446	67069	Mescal No. 15	189	62	
447	67070	Mescal No. 16	189	329	
448	67071	Mescal No. 17	189	63	
449	67072	Mescal No. 18	189	199	
450	67073	Mescal No. 19	189	64	
451	67074	Mescal No. 20	189	65	
452	67075	Mescal No. 21	189	210	
453	67076 J	Mescal No. 22	189	201	

RECEIVED
 BLM ARIZONA STATE OFFICE
 2015 AUG - 7 A 10 26
 PHOENIX, ARIZONA

EXHIBIT A

454	67077	Mescal No. 23	189	202		
455	67078	Mescal No. 24	189	203		
456	67079	Mescal No. 25	189	204		
457	67080	Mescal No. 26, Amended	189	205	194/528	
458	67081	Mescal No. 27	194	529		
459	67082	Mescal No. 28	194	530		
460	67083	Mescal No. 29	194	531		
461	67084	Mescal No. 30	194	532		
462	67085	Mescal No. 31	194	533		
463	67086	Mescal No. 32	194	534		
464	67087	Mescal No. 33	194	535		
465	67088	Mescal No. 34	194	536		
466	67089	Mescal No. 35	194	537		
467	67090	Mescal No. 36	194	538		
468	67091	Mescal No. 37	194	539		
469	67092	Mescal No. 38	194	540		
470	67093	Mescal No. 39	194	541		
471	67094	Mescal No. 40	195	564		
472	67095	Mescal No. 41	195	565		
473	67096	Mescal No. 42	195	566		
474	67097	Mescal No. 43	197	230		
475	67098	Mescal No. 44	197	231		
476	67099	Mescal No. 45	197	232		
477	67100	Mescal No. 46	197	233		
478	67101	Mescal No. 47, Amended	197	234	1869/910	
479	67103	Mescal No. 49, Amended	197	236	1869/914	
480	67104	Mescal No. 50, Amended	195	562	1869/16	
481	67105	Mescal No. 51	195	563		
482	67106	Mesquite No. 1	197	228		
483	67107	Mesquite No. 2	197	229		
484	67108	Odessa, Amended	35, Mines	422	2008-064981	
485	67109	Olive, Amended	35, Mines	198	2008-064982	
486	67110	Recall, Amended	35, Mines	198	2008-064984	
487	67111	Rustler No. 1	364	196		
488	67112	Rustler No. 2	364	197		
489	67113	Rustler No. 3	364	198		
490	67114	Rustler No. 4	364	199		
491	67115	Silverball (SilverBall), Amended	39, Mines	457	2008-064985	
492	67116	Silver King, Amended	31, Mines	495	2008-064983	

RECEIVED
 CLERK AZ STATE OFFICE
 2015 AUG -7 A 10:26
 PHOENIX ARIZONA

EXHIBIT A

493	67117	Silver Lead	31, Mines	496		
494	67118	Silver Leaf (SilverLeap), Amended	31, Mines	497	2008-064986	
495	67119	Silver Leap No. 3, Amended	32, Mines	530	2008-064987	
496	67120	Silver Queen, Amended	31, Mines	496	2008-064988	
497	67121	Silver Threads, Amended	31, Mines	497	2008-064989	
498	67122	Star, Amended	31, Mines	494	2008-064990	
499	67123	Would be Expert, Amended	31, Mines	302	2008-064991	
500	67124	Erman No. 1, Amended	537	209	974/163	
501	67125	Erman No. 2, Amended	537	210	974/165	
502	67126	Erman No. 3, Amended	537	211	974/167	
503	67127	Erman No. 4, Amended	537	212	974/169	
504	67128	Erman No. 5, Amended	537	213	974/171	
505	67129	Erman, No. 6, Amended	537	214	974/173	
506	67130	Erman No. 7, Amended	537	215	974/175	
507	67131	Erman No. 8, Amended	537	216	974/177	
508	67132	Erman No. 9, Amended	537	217	974/179	
509	67133	Erman No. 10, Amended	537	218	974/181	
510	67134	Erman No. 11, Amended	537	219	974/183	
511	67135	Erman No. 12, Amended	537	220	974/185	
512	67136	Erman No. 13, Amended	537	221	974/187	
513	67137	Erman No. 14, Amended	537	222	974/189	
514	67138	Erman No. 15, Amended	537	223	974/191	
515	67139	Erman No. 16, Amended	537	224	974/193	
516	67140	Erman No. 17, Amended	537	225	974/195	
517	67141	Erman No. 18, Amended	537	226	974/197	

RECEIVED
 PHOENIX, ARIZONA
 AUG - 7 A 10 28

EXHIBIT A

518	67142	Erman No. 19, Amended	537	227	974/199	
519	67143	Erman No. 20, Amended	537	228	974/201	
520	67144	Erman No. 21, Amended	537	229	974/203	
521	67145	Erman No. 22, Amended	537	230	974/205	
522	67146	Erman No. 23, Amended	537	231	974/207	
523	67147	Erman No. 24, Amended	537	232	974/209	
524	67148	Erman No. 25, Amended	537	233	974/211	
525	67149	Erman No. 26, Amended	537	234	974/213	
526	67150	Erman No. 27, Amended	537	235	974/215	
527	67151	Erman No. 28, Amended	537	236	974/217	
528	67152	Erman No. 29, Amended	537	237	974/219	
529	67153	Erman No. 30, Amended	542	378	974/221	
530	67154	Erman No. 31, Amended	542	379	974/223	
531	67155	River No. 4	673	389		
532	67156	River No. 5	673	390		
533	67157	River No. 6	673	391		
534	67158	River No. 7	673	392		
535	67159	River No. 8	673	393		
536	67160	River No. 9	673	394		
537	67161	River No. 13	673	398		
538	67162	River No. 14	673	399		
539	67163	River No. 15	673	400		
540	67164	River No. 16	673	401		
541	67165	River No. 17	673	402		
542	67166	River No. 18	673	403		
543	67167	River No. 22	673	404		
544	67168	River No. 23	673	405		
545	67169	River No. 24	673	406		
546	67170	River No. 25	673	407		
547	67171	River No. 26	673	408		
548	67172	River No. 27	673	409		
549	67173	Southern No. 1	297	230		
550	67174	Southern No. 2	297	231		
551	67175	Southern No. 3	297	232		
552	67176	Southern No. 4	297	233		

RECEIVED
 BILLM AZ STATE OFFICE
 2015 AUG - 7 A 10:28
 PHOENIX, ARIZONA

EXHIBIT A

553	671771	Southern No. 5, Amended	297	234	1869/940	
554	67178	Southern No. 6, Amended	297	235	1869/942	
555	67179	Southern No. 7	334	532		
556	67180	Southern No. 8, Amended	334	533	1869/944	
557	67181	Ray Southern 1, Amended	47, Mines	462	2008-093768	
558	67182	Ray Southern 5, Amended	47, Mines	463	1869/918	
559	67183	Ray Southern 6, Amended	47, Mines	464	1869/920	
560	67184	Ray Southern 7, Amended	47, Mines	465	1869/922	
561	67187	Ray Southern 10, Amended	47, Mines	468	1869/924	
562	67188	Ray Southern 11, Amended	47, Mines	469	297/236	
563	67189 J	Ray Southern 12, Amended	47, Mines	470	1869/926	
564	67193 →	Ray Southern 16	55, Mines	355		
565	67195 1	Ray Southern 17, Amended	56, Mines	527	1869/934	
566	67196	Ray Southern 39, Amended, Reamended	155	134	360/522 1869/636	
567	67197	Ray Southern 40, Amended, Reamended	155	86	360/523 1869/938	
568	67198	Ray Southern 41, Amended	155	87	360/524	
569	67199 J	Ray Southern 42, Amended	158	88	360/525	
570	67249 1	Bur No. 1, Amended	719	609	974/225	
571	67250	Bur No. 2, Amended	719	610	974/227	
572	67251	Bur No. 3, Amended	719	611	974/229	
573	67252	Bur No. 4, Amended	719	612	974/231	
574	67253	Bur No. 5, Amended	719	613	974/233	
575	67254	Bur No. 6, Amended	719	614	974/235	
576	67255 J	Bur No. 7, Amended	719	615	974/237	

RECEIVED
 BLM AZ STATE OFFICE
 2015 AUG - 1 A 10 28
 PHOENIX, ARIZONA

EXHIBIT A

577	67256 7	Bur No. 8, Amended	719	616	974/239	
578	67257	Bur No. 9, Amended	719	617	974/241	
579	67258	Bur No. 10, Amended, Reamended	719	618	974/243 1890/405	
580	67259	Bur No. 11, Amended	719	619	974/245	
581	67260	Bur No. 12, Amended, Reamended	719	620	974/247 1890/407	
582	67261	Bur No. 13, Amended	719	621	974/249	
583	67262	Bur No. 14, Amended, Reamended	719	622	974/251 1890/409	
584	67263	Bur No. 15, Amended	719	623	974/253	
585	67264	Bur No. 16, Amended, Reamended	719	624	974/255 1890/411	
586	67265	Bur No. 17, Amended, Reamended	719	625	974/257 1890/413	
587	67266	Bur No. 18, Amended, Reamended	719	626	974/259 1890/415	
588	67267	Bur No. 19, Amended, Reamended	719	627	974/261 1890/417	
589	67268	Bur No. 20, Amended, Reamended	719	628	974/263 1890/419	
590	67269 J	Bur No. 22, Amended, Reamended	719	630	974/265 1869/946	PHOENIX, ARIZONA 2015 AUG - 7 A 10: 28 RECEIVED BLM AZ STATE OFFICE
591	67271 7	Bur No. 24, Amended, Reamended	719	632	974/269 1869/948	
592	67273 7	Bur No. 26, Amended, Reamended	719	634	974/273 1869/950	
593	67275 7	Bur No. 28, Amended, Reamended	719	636	974/277 1869/952	
594	67277 7	Bur No. 30, Amended, Reamended	719	638	974/281 1869/954	

EXHIBIT A

595	67278 7	Bur No. 31, Amended	719	639	974/283	
596	67279	Bur No. 32, Amended, Reamended	719	640	974/285 1869/956	
597	67280	Bur No: 33, Amended	719	641	974/287	
598	67281 J	Bur No. 34, Amended, Reamended	719	642	974/289 1869/970	
599	67284 →	Bur No. 37, Amended	719	645	974/295	
600	67286 7	Bur No. 39, Amended	719	647	974/299	
601	67287	Bur No. 40, Amended, Reamended	719	648	974/301 1869/978	
602	67288	Bur No. 41, Amended	719	649	974/303	
603	67289	Bur No. 43, Amended	720	591	974/205	
604	67290	Bur No. 45, Amended	719	651	974/307	
605	67291	Bur No. 46, Amended	719	652	974/309	
606	67292	Bur No. 47, Amended	719	653	974/311	
607	67293	Bur No. 48, Amended	719	654	974/313	
608	67294	Bur No. 49, Amended	719	655	974/315	
609	67295	Bur No. 50, Amended	719	656	974/317	
610	67296	Bur No. 51, Amended, Reamended	719	657	974/319 1890/421	
611	67297	Bur No. 52, Amended	719	658	974/321	
612	67298	Bur No. 53, Amended, Reamended	719	659	974/323 1890423	
613	67299	Bur No. 54, Amended	719	660	974/325	
614	67300	Bur No. 55, Amended, Reamended	719	661	974/327 1890/425	
615	67301 J	Bur No. 56, Amended	719	662	974/329	

2015 AUG - 7 A M: 28
PHOENIX, ARIZONA

RECEIVED
BLM AZ STATE OFFICE

EXHIBIT A

616	67302 ⁷	Bur No. 57, Amended, Reamended	719	663	974/331 1890/427	
617	67303	Bur No. 58, Amended	719	664	974/333	
618	67304	Bur No. 59, Amended, Reamended	719	665	974/335 1890/429	
619	67305	Bur No. 60, Amended, Reamended	719	666	974/337 1890/431	
620	67306	Bur No. 61, Amended, Reamended	719	667	974/339 1890/433	
621	67307	Bur No. 62, Amended, Reamended	719	668	974/974 1890/435	
622	67308	Bur No. 63, Amended, Reamended	719	669	974/343 1890/437	
623	67309	Bur No. 64, Amended, Reamended	719	670	974/345 1890/439	
624	67310	Bur No. 65, Amended, Reamended	719	671	974/347 1890/441	
625	67311	Bur No. 66, Amended	719	672	974/349	
626	67312	Bur No. 67, Amended, Reamended	719	673	974/351 1890/443	PHOENIX, ARIZONA 2015 AUG - 7 A 10:28
627	67313	Bur No. 68, Amended	719	674	974/353	
628	67314	Bur No. 69, Amended, Reamended	719	675	974/355 1890/445	
629	67315	Bur No. 71, Amended	719	677	974/357	
630	67316	Bur No. 73, Amended	719	679	974/359	
631	67317	Bur No. 75, Amended	719	681	974/361	
632	67318 ^J	Bur No. 77, Amended, Reamended	719	683	974/363 1869/890	
633	67321 [→]	Bur No. 83, Amended, Reamended	719	689	974/369 1869/984	

RECEIVED
BLM AZ STATE OFFICE

EXHIBIT A

634	67322 7	Bur No. 86, Amended	719	690	974/371	
635	67323	Bur No. 87, Amended	719	691	974/373	
636	67324	Bur No. 88, Amended	719	692	974/375	
637	67325	Bur No. 89, Amended	719	693	974/377	
638	67326	Bur No. 90, Amended	719	694	974/379	
639	67327	Bur No. 91, Amended	719	695	974/381	
640	67328	Bur No. 92, Amended	719	696	974/383	
641	67329	Bur No. 93, Amended	719	697	974/385	
642	67330	Bur No. 94, Amended	719	698	974/387	
643	67331	Bur No. 95, Amended	719	699	974/389	
644	67332	Bur No. 116, Amended	719	718	974/391	
645	67333	Bur No. 117, Amended	719	719	974/393	
646	67334	Bur No. 118, Amended	719	720	974/395	
647	67335	Bur No. 119, Amended	719	721	974/397	
648	67336	Bur No. 120, Amended	719	722	974/399	
649	67337	Bur No. 121, Amended	719	723	974/401	
650	67338	Bur No. 122, Amended	719	724	974/403	
651	67339	Bur No. 123, Amended	719	725	974/405	
652	67340	Bur No. 124, Amended	719	726	974/407	
653	67341	Bur No. 125, Amended	719	727	974/409	
654	67342	Bur No. 126, Amended	719	728	974/411	
655	67343	Bur No. 127, Amended	719	729	974/413	
656	67344	Bur No. 128, Amended	719	730	974/415	
657	67345 J	Bur No. 129, Amended	719	731	974/417	

RECEIVED
 BLM & STATE OFFICE
 PHOENIX, ARIZONA
 2015 AUG - 7 A 10: 28

EXHIBIT A

658	67346	Bur No. 130, Amended	719	732	974/419	
659	67349	Belgravia No. 1	536	29		
660	67350	Belgravia No. 2	536	30		
661	67351	Belgravia No. 3	536	31		
662	67352	Belgravia No. 4	536	32		
663	67353	Belgravia No. 5	536	33		
664	67354	Belgravia No. 6	536	34		
665	67355	Belgravia No. 7	536	35		
666	67356	Belgravia No. 8	536	36		
667	67357	Belgravia No. 9	536	37		
668	67358	Belgravia No. 10	536	38		
669	67359	Belgravia No. 11	536	39		
670	67360	Belgravia No. 12	536	40		
671	67361	Belgravia No. 13	536	41		
672	67362	Belgravia No. 14	536	42		
673	67363	Belgravia No. 15	536	43		
674	67364	Belgravia No. 16	536	44		
675	67365	Livingston No. 2	133	196		
676	67366	New Year No. 3	57, Mines	575		
677	67367	New Year No. 4	57, Mines	576		
678	67368	New Year No. 5	57, Mines	577		
679	67369	New Year No. 6	57, Mines	578		
680	67370	New Year No. 7	57, Mines	579		
681	67371	New Year No. 8	57, Mines	580		
682	67372	New Year No. 9	57, Mines	581		
683	67373	Portland 5	683	163		
684	67374	Portland 6	683	164		
685	67375	Portland 7	683	166		
686	67376	Portland No. 8	720	592		
687	67377	Portland No. 9	720	593		
688	67378	Portland No. 10	720	594		
689	67379	Portland No. 11	720	595		
690	67380	Portland No. 12	720	596		
691	67381	Portland No. 13	720	597		
692	67382	Portland No. 14	720	598		
693	67383	Portland No. 15	720	599		
694	67384	Portland No. 16	720	600		
695	67385	Teapot No. 1	834	692		
696	67386	Teapot No. 2	834	693		
697	67387	Teapot No. 3	834	694		
698	67388	Teapot No. 4	834	695		
699	67389	Teapot No. 5	834	696		
700	67390	Teapot No. 6	834	697		
701	67391	Teapot No. 7	834	698		
702	67392	Teapot No. 8	834	699		
703	67393	Teapot No. 9	834	700		

2015 AUG - 7 A 10: 28
 PHOENIX, ARIZONA

RECEIVED
 BLM AZ STATE OFFICE

EXHIBIT A

704	673947	Teapot No. 10	834	701		
705	67395	Red Hills No. 1, Amended	129	129	152/393	
706	67396	Red Hills No. 2, Amended	129	130	152/394	
707	67397	Red Hills No. 3, Amended	129	131	152/395	
708	67398	Red Hills No. 4, Amended	129	132	491/46	
709	67399	Red Hills No. 5, Amended	129	133	491/47	
710	67400	Red Hills No. 6	129	134		
711	67401	Red Hills No. 7	129	135		
712	67402	Red Hills No. 8	133	195		
713	67403	Red Hills No. 9, Amended	129	137	132/177	
714	67404	Red Hills No. 11, Amended	129	139	132/178	
715	67405	Red Hills Fraction	487	394		
716	67406	Red Bluff	495	504		
717	67407	West No. 1	520	971		
718	67408	West No. 2	520	972		
719	67409	West No. 3	520	973		
720	67410	West No. 4	520	974		
721	67411	West No. 5	520	975		
722	67412	West No. 6	520	976		
723	67413	West No. 7	520	977		
724	67414	West No. 8	520	978		
725	67415	West No. 9	520	979		
726	67416	West No. 10	520	980		
727	67417	West No. 11	520	981		
728	67418	West No. 12	520	982		
729	67419	West No. 13	520	983		
730	67420	West No. 14	520	984		
731	67421	West No. 15	520	985		
732	67422	West No. 16	520	986		
733	67423	West No. 17	520	987		
734	67424	West No. 18	520	988		
735	67425	West No. 19	520	989		
736	67426	West No. 20	520	990		
737	67427	West No. 21	520	991		
738	67428	Blue Hills No. 1	280	374		
739	67429	Blue Hills No. 2	280	375		
740	67430	Blue Hills No. 3	280	376		
741	67431	Blue Hills No. 4	280	377		
742	67432	Blue Hills No. 5	280	378		
743	67433	Blue Hills No. 6	280	379		

RECEIVED
 BIRMA/SCOTT OFFICE
 2015 AUG - 7 A.M. 28
 PHOENIX, ARIZONA

EXHIBIT A

744	67434	Blue Hills No. 7	280	380		
745	67435	Blue Hills No. 8	280	381		
746	67436	Blue Hills No. 9	280	382		
747	67437	Blue Hills No. 10	280	383		
748	67438	Blue Hills No. 11	280	384		
749	67439	Blue Hills No. 12	280	385		
750	67441	Ray No. 2	545	102		
751	67443	Ray No. 4	545	104		
752	67444	Ray No. 5	545	105		
753	67445	Ray No. 6	545	106		
754	67446	Ray No. 7	545	107		
755	67447	Ray No. 8	545	108		
756	67448	Ray No. 9	545	109		
757	67449	Ray No. 10	545	110		
758	67450	Ray No. 11	545	111		
759	67451	Ray No. 12	545	112		
760	67452	Ray No. 13	545	113		
761	67453	Ray No. 14	545	114		
762	67454	Ray No. 15	552	367		
763	67455	Ray No. 16	545	116		
764	67456	Ray No. 17	545	117		
765	67457	Ray No. 18	545	118		
766	67459	Ray No. 20	545	120		
767	67460	Ray No. 21	545	121		
768	67461	Ray No. 22	552	381		
769	67462	Ray No. 23	545	122		
770	67463	Ray No. 24	552	382		
771	67464	Ray No. 25	545	123		
772	67465	Ray No. 26	552	383		
773	67466	Ray No. 27	545	124		
774	67467	Ray No. 28	552	384		
775	67468	Ray No. 29	545	125		
776	67469	Ray No. 30	552	385		
777	67470	Ray No. 31	552	386		
778	67471	Ray No. 32	552	387		
779	67472	Ray No. 33	552	388		
780	67473	Ray No. 34	552	389		
781	67474	Ray No. 35	545	126		
782	67475	Ray No. 36	545	127		
783	67476	Ray No. 37	545	128		
784	67477	Ray No. 38	545	129		
785	67478	Ray No. 39	545	130		
786	67479	Ray No. 40	545	131		
787	67480	Ray No. 41	545	132		
788	67481	Ray No. 42	545	133		
789	67482	Ray No. 43	552	390		
790	67483	Ray No. 44	552	391		

2019 AUG - 7 A 10: 29
PHOENIX, ARIZONA

RECEIVED
BLM AZ STATE OFFICE

EXHIBIT A

791	67484	Ray No. 45	552	392		
792	67485	Ray No. 46	552	393		
793	67486	Ray No. 47	552	394		
794	67487	Ray No. 48	552	395		
795	67488	Ray No. 49	546	444		
796	67489	Ray No. 50	546	445		
797	67490	Ray No. 51	546	446		
798	67491	Ray No. 52	546	447		
799	67492	Ray No. 53	546	448		
800	67493	Ray No. 54	546	449		
801	67494	Ray No. 55	546	450		
802	67495	Ray No. 56	546	451		
803	67496	Ray No. 57	546	452		
804	67497	Ray No. 58	546	453		
805	67498	Ray No. 59	546	454		
806	67499	Ray No. 60	552	396		
807	67500	Ray No. 61	548	185		
808	67501	Ray No. 62	548	186		
809	67502	Ray No. 63	548	187		
810	67503	Ray No. 64	548	188		
811	67504	Ray No. 65	548	189		
812	67505	Ray No. 66	548	190		
813	67506	Ray No. 67	548	191		
814	67507	Ray No. 68	548	192		
815	67508	Ray No. 69	548	193		
816	67509	Ray No. 70	548	194		
817	67510	Ray No. 71	548	195		
818	67511	Ray No. 72	548	196		
819	67512	Ray No. 73	552	370		
820	67513	Ray No. 74	552	371		
821	67514	Ray No. 75	552	372		
822	67515	Ray No. 76	552	373		
823	67516	Ray No. 77	552	374		
824	67517	Ray No. 78	552	375		
825	67518	Ray No. 79	552	376		
826	67519	Ray No. 80	552	377		
827	67520	Ray No. 81	552	378		
828	67521	Ray No. 82	552	379		
829	67522	Ray No. 83	552	380		
830	67523	Ray No. 84	758	967		
831	67524	Ray No. 85	758	968		
832	67525	Ray No. 86	758	969		
833	67526	Ray No. 87	758	970		
834	67527	Ray No. 88	758	971		
835	67528	Ray No. 89	758	972		
836	67529	Ray No. 90	758	973		
837	67530	Ray No. 91	758	974		

RECEIVED
 PIMA COUNTY OFFICE
 2015 AUG - 7 A 10:29
 PHOENIX, ARIZONA

EXHIBIT A

838	67531 7	Ray No. 92	758	975		
839	67532	Ray No. 93	758	976		
840	67533	Ray No. 94	758	977		
841	67534	Ray No. 95	758	978		
842	67535	Ray No. 96	758	979		
843	67536 J	Ray No. 97	758	980		
844	67538 7	Ray No. 99	785	780		
845	67539	Ray No. 100	785	781		
846	67540 J	Ray No. 101	785	782		
847	138158 7	Pat No. 1	1076	304		
848	138159	Pat No. 2	1076	306		
849	138160	Pat No. 3	1076	308		
850	138161	Pat No. 4	1076	310		
851	138162	Nat No. 1	1075	699-700		
852	138163	Nat No. 2	1075	701-702		
853	138164	Nat No. 3	1075	703-704		
854	138165 J	Nat No. 4	1075	705-706		
855	141524 7	RMD No. 39	1083	493		
856	141525	RMD No. 40	1083	495		
857	141526	RMD No. 41	1083	497		
858	141527	RMD No. 42	1083	499		
859	141528	RMD No. 43	1083	501		
860	141529	RMD No. 44	1083	503		
861	141530	RMD No. 45	1083	505		
862	141531	RMD No. 46	1083	507		
863	141532	RMD No. 47	1083	509		
864	141533	RMD No. 48	1083	511		
865	141534	RMD No. 49	1083	513		
866	141535	RMD No. 50	1083	515		
867	141536	RMD No. 51	1083	517		
868	141537	RMD No. 52	1083	519		
869	141538	RMD No. 53	1083	521		
870	141539	RMD No. 54	1083	523		
871	141540	RMD No. 55	1083	525		
872	141541	RMD No. 56	1083	527		
873	141542	RMD No. 57	1083	529		
874	141543	RMD No. 58	1083	531		
875	141544	RMD No. 59	1083	533		
876	141545	RMD No. 60	1083	535		
877	141546	RMD No. 61	1083	537		
878	141547	RMD No. 62	1083	539		
879	141548	RMD No. 63	1083	541		
880	141549	RMD No. 64	1083	543		
881	141550	RMD No. 65	1083	545		
882	141551	RMD No. 66	1083	547		
883	141552	RMD No. 67	1083	549		
884	141553 J	RMD No. 68	1083	551		

RECEIVED
 BIRMINGHAM STATE OFFICE
 2015 AUG - 7 A 10 29
 PHOENIX, ARIZONA

EXHIBIT A

885	1415541	RMD No. 69	1083	553		
886	141555J	RMD No. 70	1083	555		
887	1416227	RMD No. 137	1083	689		
888	1416231	RMD No. 138	1083	691		
889	2532751	Buckeye 3	1359	963		
890	253276	Buckeye 4	1359	965		
891	253277	Buckeye 5	1359	967		
892	253278	Buckeye 10	1359	969		
893	253279	Somnambulant 1	1360	35		
894	253280	Somnambulant 2	1360	37		
895	253281	Somnambulant 3	1360	39		
896	253282	Somnambulant 4	1360	41		
897	253283	Somnambulant 5	1360	43		
898	253284	Somnambulant 6	1360	45		
899	253285	Somnambulant 7	1360	47		
900	253286	Somnambulant 8	1360	49		
901	253287	Somnambulant 9	1360	51		
902	253288	Somnambulant 10	1360	53		
903	253289	Somnambulant 11	1360	55		
904	253290	Somnambulant 12	1360	57		
905	253291	Somnambulant 13	1360	59		
906	253292	Somnambulant 14	1360	61		
907	253293	Sue 37	1360	63		
908	253294	Sue 38, Amended	1360	65	1381/883	
909	253295	Sue 39	1360	67		
910	253296	Sue 40, Amended	1360	69	1381/885	
911	253297	Sue 41, Amended	1360	71	1381/887	
912	253298	Sue 42, Amended	1360	73	1381/889	
913	253299	Sue 43, Amended	1360	75	1381/891	
914	253300	Sue 44	1360	77		
915	253301	Sue 45, Amended	1360	79	1381/893	
916	253302	Sue 46	1360	81		
917	253303	Sue 48	1360	83		
918	253304	Sue 49	1360	85		
919	253305	Sue 50	1360	87		
920	253306	Sue 51	1360	89		
921	253307	Sue 52	1360	91		
922	253308	Sue 53	1360	93		
923	253309	Sue 54	1360	95		
924	253310	Sue 55	1360	97		
925	253311	Sue 56	1360	99		
926	253312J	Sue 57	1360	101		

RECEIVED
 RLM AND STATE OFFICE
 2015 AUG - 7 A 10:20
 PHOENIX, ARIZONA

EXHIBIT A

927	253313	Sue 58	1360	103		
928	253314	Sue 59	1360	105		
929	253315	Sue 60	1360	107		
930	253316	Sue 61	1360	109		
931	253317	Sue 62	1360	111		
932	253318	Sue 63	1360	113		
933	253319	Sue 64	1360	115		
934	253321	Sue 66	1360	119		
935	253322	Sue 67	1360	121		
936	253324	Sue 69	1360	125		
937	253326	Sue 71	1360	129		
938	253327	Sue 72	1360	131		
939	253328	Sue 73	1360	133		
940	253329	Sue 74	1360	135		
941	253330	Sue 75	1360	137		
942	253331	Sue 76	1360	139		
943	253332	Sue 77	1360	141		
944	253333	Sue 78	1360	143		
945	253334	Sue 79	1360	145		
946	253335	Sue 80	1360	147		
947	253336	Sue 81	1360	149		
948	253337	Sue 82	1360	151		
949	253338	Sue 83	1360	153		
950	253339	Sue 84	1360	155		
951	253340	Sue 85	1360	157		
952	253341	Sue 86	1360	159		
953	253342	Sue 87	1360	161		
954	253343	Sue 88	1360	163		
955	253344	Sue 89	1360	165		
956	253345	Sue 90	1360	167		
957	253346	Sue 91	1360	169		
958	253347	Sue 92	1360	171		
959	253348	Sue 93	1360	173		
960	253349	Sue 94	1360	175		
961	253350	Sue 95	1360	177		
962	253351	Sue 96	1360	179		
963	253352	Sue 97	1360	181		
964	253353	Sue 98	1360	183		
965	253354	Sue 99	1360	185		
966	253355	Sue 100	1360	187		
967	253356	Sue 101	1360	189		
968	253357	Sue 102	1360	191		
969	253358	Sue 103	1360	193		
970	253359	Sue 104	1360	195		
971	253360	Sue 105	1360	197		
972	253361	Sue 116	1360	199		
973	253362	Sue 117	1360	201		

RECEIVED
 2015 AUG - 11 A 0:29
 PHOENIX, ARIZONA

EXHIBIT A

974	2533637	Sue 118	1360	203		
975	253364	Sue 119	1360	205		
976	253365	Sue 201	1360	207		
977	253366	TW 12	1360	241		
978	253367	TW 13	1360	243		
979	253368	TW 14, Amended	1360	245	1381/901	
980	253369	TW 15	1360	247		
981	253370	TW 16	1360	249		
982	253371	TW 17	1360	251		
983	253372	TW 18	1360	253		
984	253373	TW 19	1360	255		
985	253374	TW 20	1360	257		
986	253375	TW 21	1360	259		
987	253376	TW 22	1360	261		
988	253377	TW 23	1360	263		
989	253378	TW 24	1360	265		
990	253379	TW 25	1360	267		
991	253380	TW 26	1360	269		
992	253381	TW 29	1360	271		
993	253382	TW 30	1360	273		
994	253383	TW 31	1360	275		
995	253384	TW 32	1360	277		
996	253385	TW 33	1360	279		
997	253386	TW 34	1360	281		
998	253387	TW 35	1360	283		
999	253388	TW 36	1360	285		
1000	253389	TW 37	1360	287		
1001	253390	TW 38	1360	289		
1002	253391	TW 39	1360	291		
1003	253392	TW 40	1360	293		
1004	253393	TW 41	1360	295		
1005	253394	TW 42	1360	297		
1006	253395	TW 43	1360	299		
1007	253396	TW 44	1360	301		
1008	253397	TW 45	1360	303		
1009	253398	TW 46	1360	305		
1010	253399	TW 47	1360	307		
1011	253400	TW 48	1360	309		
1012	253401	TW 49	1360	311		
1013	253402	TW 50	1360	313		
1014	253403	TW 51	1360	315		
1015	253404	TW 52	1360	317		
1016	253405	TW 53	1360	319		
1017	253406	TW 54	1360	321		
1018	253407	TW 55	1360	323		
1019	253408	TW 56	1360	325		
1020	253409	TW 57	1360	327		

RECEIVED
 BLM ALBUQUERQUE
 2015 AUG -1 A 10:29
 P. OLIVER, ANIZONA

EXHIBIT A

1021	253410 _T	TW 58	1360	329		
1022	253411	TW 59	1360	331		
1023	253412	TW 60	1360	333		
1024	253413	TW 61	1360	335		
1025	253414	TW 62	1360	337		
1026	253415	TW 63	1360	339		
1027	253416	TW 64	1360	341		
1028	253417	TW 65	1360	343		
1029	253418	TW 66	1360	345		
1030	253419	TW 67	1360	347		
1031	253420	TW 68	1360	349		
1032	253421	TW 69	1360	351		
1033	253422	TW 70	1360	353		
1034	253423	TW 71	1360	355		
1035	253424	TW 72	1360	357		
1036	253425	TW 73	1360	359		
1037	253426	TW 74	1360	361		
1038	253427	TW 75	1360	363		
1039	253428	TW 102	1360	365		
1040	253429	TW 103	1360	367		
1041	253430 _J	TW 104	1360	369		
1042	253456 _T	Copper Butte 20	1359	975		
1043	253457 _J	Copper Butte 21	1359	977		
1044	253460 _T	Terra 1	1360	209		
1045	253461	Terra 2, Amended	1360	211	1381/895	
1046	253462	Terra 3	1360	213		
1047	253463	Terra 4	1360	215		
1048	253464 _J	Terra 5	1360	217		
1049	253467 _T	Terra 8	1360	223		
1050	253468	Terra 9	1360	225		
1051	253469	Terra 10	1360	227		
1052	253470	Terra 11	1360	229		
1053	253471	Terra 12	1360	231		
1054	253472	Terra 13	1360	233		
1055	253473	Terra 14, Amended	1360	235	1381/897	
1056	253474	Terra 15, Amended	1360	237	1381/899	
1057	253475	Terra 16	1360	239		
1058	253476	Walnut Canyon 1	1360	295		
1059	253477	Walnut Canyon 2	1360	393		
1060	253478	Walnut Canyon 3	1360	391		
1061	253479	Walnut Canyon 4	1360	389		
1062	253480	Walnut Canyon 5	1360	387		
1063	253481	Walnut Canyon 6	1360	385		
1064	253482	Walnut Canyon 7	1360	383		
1065	253483 _J	Walnut Canyon 8	1360	381		

RECEIVED
 PLM AGENCY OFFICE
 2015 AUG - 11 A 10:29
 PHOENIX, ARIZONA

EXHIBIT A

1066	2534857	Walnut Canyon 14	1360	377		
1067	253486	Walnut Canyon 15	1360	375		
1068	253487	Walnut Canyon 18	1360	373		
1069	253488J	Walnut Canyon 19	1360	371		
1070	2774687	AX-A No. 1	1487	178-179		
1071	277469	AX-A No. 2	1487	180-181		
1072	277470	AX-A No. 3	1487	182-183		
1073	277471	AX-A No. 4	1487	184-185		
1074	277472J	AX-A No. 5	1487	186-187		
1075	2774743	AX-A No. 7	1487	190-191		
1076	2774987	AX-A No. 31	1487	074-075		
1077	277499	AX-A No. 32	1487	076-077		
1078	277500	AX-A No. 33	1487	078-079		
1079	277501J	AX-A No. 34	1487	080-081		
1080	2775033	AX-A No. 36	1487	084-085		
1081	2775053	AX-A No. 38	1487	088-089		
1082	2775073	AX-A No. 40	1487	092-093		
1083	2775227	AX-A No. 55	1487	122-123		
1084	277523	AX-A No. 56	1487	124-125		
1085	277524	AX-A No. 57	1487	126-127		
1086	277525	AX-A No. 58	1487	128-129		
1087	277526	AX-A No. 59	1487	130-131		
1088	277527	AX-A No. 60	1487	132-133		
1089	277528	AX-A No. 61	1487	134-135		
1090	277529	AX-A No. 62	1487	136-137		
1091	277530	AX-A No. 63	1487	138-139		
1092	277531	AX-A No. 64	1487	140-141		
1093	277532	AX-A No. 65	1487	142-143		
1094	277533	AX-A No. 66	1487	144-145		
1095	277534	AX-A No. 67	1487	146-147		
1096	277535	AX-A No. 68	1487	148-149		
1097	277536	AX-A No. 69	1487	150-151		
1098	277537	AX-A No. 70	1487	152-153		
1099	277538J	AX-A No. 71	1487	154-155		
1100	2775403	AX-A No. 73	1487	158-159		
1101	2775423	AX-A No. 75	1487	162-163		
1102	2775443	AX-A No. 77	1487	166-167		
1103	2775507	AXER No. 1	1487	238-239		
1104	277551	AXER No. 2	1487	240-241		
1105	277552	AXER No. 3	1487	242-243		
1106	277553	AXER No. 4	1487	244-245		
1107	277554	AXER No. 5	1487	246-247		
1108	277555J	AXER No. 6	1487	248-249		

RECEIVED
 BLM/AT/STAFF OFFICE
 2011 AUG - 7 A 10: 29
 PHOENIX, ARIZONA

EXHIBIT A

1109	2775567	AXER No. 7	1487	250-251		
1110	277557	AXER No. 8	1487	252-253		
1111	277558	AXER No. 9	1487	254-255		
1112	277559	AXER No. 10	1487	256-257		
1113	277560	AXER No. 11	1487	258-259		
1114	277561	AXER No. 12	1487	260-261		
1115	277562	AXER No. 13	1487	262-263		
1116	277563	AXER No. 14	1487	264-265		
1117	277564	AXER No. 15	1487	266-267		
1118	277565	AXER No. 16	1487	268-269		
1119	277566	AXER No. 17	1487	270-271		
1120	277567	AXER No. 18	1487	272-273		
1121	277568	AXER No. 19	1487	274-275		
1122	277569	AXER No. 20	1487	276-277		
1123	277570	AXER No. 21	1487	278-279		
1124	277571	AXER No. 22	1487	280-281		
1125	277572	AXER No. 23	1487	282-283		
1126	277573	AXER No. 24	1487	284-285		
1127	277574	AXER No. 25	1487	286-287		
1128	277575	AXER No. 26	1487	288-289		
1129	277576	AXER No. 27	1487	290-291		
1130	277577	AXER No. 28	1487	292-293		
1131	277578	AXER No. 29	1487	294-295		
1132	277579	AXER No. 30	1487	296-297		
1133	277580	AXER No. 31	1487	298-299		
1134	277581	AXER No. 32	1487	300-301		
1135	277582	AXER No. 33	1487	302-303		
1136	277583	AXER No. 34	1487	304-305		
1137	277584	AXER No. 35	1487	306-307		
1138	277585	AXER No. 36	1487	308-309		
1139	277586	AXER No. 37	1487	310-311		
1140	277587	AXER No. 38	1487	312-313		
1141	277588	AXER No. 39	1487	314-315		
1142	277589	AXER No. 40	1487	316-317		
1143	277590	AXER No. 41	1487	318-319		
1144	277591	AXER No. 42	1487	320-321		
1145	277592	AXER No. 43	1487	322-323		
1146	277593	AXER No. 44	1487	324-325		
1147	277594	AXER No. 45	1487	326-327		
1148	277595	AXER No. 46	1487	328-329		
1149	277596	AXER No. 47	1487	330-331		
1150	277597	AXER No. 48	1487	332-333		
1151	277598	AXER No. 49	1487	334-335		
1152	277599	AXER No. 50	1487	336-337		
1153	277600	AXER No. 51	1487	338-339		
1154	277601	AXER No. 52	1487	340-341		
1155	277602J	AXER No. 53	1487	342-343		

RECEIVED
 PLM A / STATE OFFICE
 PHOENIX ARIZONA
 2015 AUG - 7 A 10:29

EXHIBIT A

1156	277603	AXER No. 54	1487	344-345		
1157	277604	AXER No. 55	1487	346-347		
1158	277605	AXER No. 56	1487	348-349		
1159	277606	AXER No. 57	1487	350-351		
1160	277607	AXER No. 58	1487	352-353		
1161	277608	AXER No. 59	1487	354-355		
1162	277609	AXER No. 60	1487	356-357		
1163	277610	AXER No. 61	1487	358-359		
1164	277611	AXER No. 62	1487	360-361		
1165	277612	AXER No. 63	1487	362-363		
1166	277613	AXER No. 64	1487	364-365		
1167	277614	AXER No. 65	1487	366-367		
1168	277615	AXER No. 66	1487	368-369		
1169	277616	AXER No. 67	1487	370-371		
1170	277617	AXER No. 68	1487	372-373		
1171	277618	AXER No. 69	1487	374-375		
1172	277619	AXER No. 70	1487	376-377		
1173	277620	AXER No. 71	1487	378-379		
1174	277621	AXER No. 72	1487	380-381		
1175	277622	AXER No. 73	1487	382-383		
1176	277623	AXER No. 74	1487	384-385		
1177	277624	AXER No. 75	1487	386-387		
1178	277625	AXER No. 76	1487	388-389		
1179	277626	AXER No. 77	1487	390-391		
1180	277627	AXER No. 78	1487	392-393		
1181	277628	AXER No. 79	1487	394-395		
1182	277629	AXER No. 80	1487	396-397		
1183	277630	AXER No. 81	1487	398-399		
1184	277631	AXER No. 82	1487	400-401		
1185	277632	AXER No. 83	1487	402-403		
1186	277633	AXER No. 84	1487	404-405		
1187	277634	AXER No. 85	1487	406-407		
1188	277635	AXER No. 86	1487	408-409		
1189	277636	AXER No. 87	1487	410-411		
1190	277637	AXER No. 88	1487	412-413		
1191	277638	AXER No. 89	1487	414-415		
1192	277639	AXER No. 90	1487	416-417		
1193	277640	AXER No. 91	1487	418-419		
1194	277641	AXER No. 92	1487	420-421		
1195	277642	AXER No. 93	1487	422-423		
1196	277643	AXER No. 94	1487	424-425		
1197	277644	AXER No. 95	1487	426-427		
1198	277645	AXER No. 96	1487	428-429		
1199	277646	AXER No. 97	1487	430-431		
1200	277647	AXER No. 98	1487	432-433		
1201	277648	AXER No. 99	1487	434-435		
1202	277649	AXER No. 100	1487	436-437		

RECEIVED
BLM AZ STATE OFFICE
2015 AUG - 7 A 10:30
PHOENIX, ARIZONA

EXHIBIT A

1203	2776507	AXER No. 101	1487	438-439		
1204	277651	AXER No. 102	1487	440-441		
1205	277652	AXER No. 103	1487	442-443		
1206	277653	AXER No. 104	1487	444-445		
1207	277654	AXER No. 105	1487	446-447		
1208	277655	AXER No. 106	1487	448-449		
1209	277656	AXER No. 107	1487	450-451		
1210	277657	AXER No. 108	1487	452-453		
1211	277658	AXER No. 109	1487	454-455		
1212	277659	AXER No. 110	1487	456-457		
1213	277660	AXER No. 111	1487	458-459		
1214	277661	AXER No. 112	1487	460-461		
1215	277662	AXER No. 113	1487	462-463		
1216	277663	AXER No. 114	1487	464-465		
1217	277664	AXER No. 115	1487	466-467		
1218	277665	AXER No. 116	1487	468-469		
1219	277666	AXER No. 117	1487	470-471		
1220	277667	AXER No. 118	1487	472-473		
1221	277668	AXER No. 119	1487	474-475		
1222	277669	AXER No. 120	1487	476-477		
1223	277670	AXER No. 121	1487	478-479		
1224	277671	AXER No. 122	1487	480-481		
1225	277672	AXER No. 123	1487	482-483		
1226	277673J	AXER No. 124	1487	484-485		
1227	2893737	Butte #1	1553	378		
1228	289374J	Butte #2	1553	379		
1229	299654A	Raycon 46	1640	316-317		
1230	299656A	Raycon 48	1640	320-321		
1231	299658A	Raycon 50	1640	324-325		
1232	299660A	Raycon 52	1640	328-329		
1233	299662A	Raycon 54	1640	332-333		
1234	299664A	Raycon 56	1640	336-337		
1235	2996737	Raycon 65	1640	354-355		
1236	299674	Raycon 66	1640	356-357		
1237	299675	Raycon 67	1640	358-359		
1238	299676	Raycon 68	1640	360-361		
1239	299677	Raycon 69	1640	362-363		
1240	299678J	Raycon 70	1640	364-365		
1241	2996937	Raycon 85	1640	394-395		
1242	299694	Raycon 86	1640	396-397		
1243	299695J	Raycon 87	1640	398-399		
1244	3037357	Elder 3	1671	22		
1245	303736	Elder 4	1671	24		
1246	303737	Elder 5	1671	26		
1247	303738	Elder 6	1671	28		
1248	303739	Elder 7	1671	30		
1249	303740J	Elder 8	1671	32		

RECEIVED
 BLM AZ STATE OFFICE
 2015 AUG - 7 A 10: 30
 PHOENIX, ARIZONA

EXHIBIT A

1250	303741	Elder 9	1671	34		
1251	303742	Elder 10	1671	36		
1252	303743	Elder 11	1671	38		
1253	303744	Elder 12	1671	40		
1254	303747	Elder 15, Amended	1671	46	1869	964-965
1255	303749	Elder 17	1671	50		
1256	303751	Elder 19	1671	54		
1257	303753	Elder 21	1671	58		
1258	303755	Elder 23	1671	62		
1259	303762	Elder 30	1671	76		
1260	303763	Elder 31	1671	78		
1261	303764	Elder 32	1671	80		
1262	303765	Elder 33	1671	82		
1263	303766	Elder 34	1671	84		
1264	303767	Elder 35	1671	86		
1265	303768	Elder 36	1671	88		
1266	303769	Elder 37	1671	90		
1267	303770	Elder 38	1671	92		
1268	303771	Elder 39	1671	94		
1269	303772	Elder 48	1671	96		
1270	303773	Elder 49	1671	98		
1271	303774	Elder 50	1671	100		
1272	303775	Elder 51	1671	102		
1273	303776	Elder 52	1671	104		
1274	303777	Elder 53	1671	106		
1275	303778	Elder 54	1671	108		
1276	303779	Elder 55	1671	110		
1277	303780	Elder 56	1671	112		
1278	303781	Elder 57	1671	114		
1279	315170	Elder 2	1752	867		
1280	315171	Elder 40	1752	869		
1281	315172	Elder 41	1752	871		
1282	315173	Elder 42	1752	873		
1283	315174	Elder 43	1752	875		
1284	315175	Elder 44	1752	877		
1285	315176	Elder 45	1752	879		
1286	315177	Elder 46	1752	881		
1287	315178	Elder 47	1752	883		
1288	315179	Elder 58	1752	885		
1289	315180	Elder 59	1752	887		
1290	315181	Elder 60	1752	889		
1291	315182	Elder 61	1752	891		
1292	315183	Elder 62	1752	962-963		
1293	315184	Elder 63	1752	895		
1294	315185	Elder 64	1752	897		
1295	315186	Elder 65	1752	899		

RECEIVED
 BLM A. STATE OFFICE
 2015 AUG - 7 A 10:30
 PHOENIX, ARIZONA

EXHIBIT A

1296	325895 ₇	Sue 65	1869	958-959		
1297	325896	Sue 70	1869	960-961		
1298	325897	Mescal No. 48	1869	912-913		
1299	325898	Ray Southern 14	1869	928-929		
1300	325899	Ray Southern 15	1869	930-931		
1301	325900	Ray Southern 16-A	1869	932-933		
1302	325901	Elder 13A	1869	962-963		
1303	325902	Elder 18A	1869	966-967		
1304	325903	Elder 22A	1869	968-969		
1305	325904	Bur No. 35	1869	972-973		
1306	325905	Bur No. 36	1869	974-975		
1307	325906	Bur No. 38	1869	976-977		
1308	325907	Bur No. 81	1869	982-983		
1309	325908 _J	Ray No. 98	1869	986-987		
1310	333067 ₇	LOT 5	2080	959-960		
1311	333068	C.E. #1	2080	961-962		
1312	333069	C.E. #2	2080	963-964		
1313	333070	C.E. #3	2080	965-966		
1314	333071	C.E. #4	2080	967-968		
1315	333072 _J	C.E. #5	2080	969-970		
1316	338178 ₇	Nat No. 5	1996	3593		
1317	338179	Nat No. 6	1996	3594		
1318	338180	Nat No. 7	1196	3595		
1319	338181	Nat No. 8	1996	3596		
1320	338182	Nat No. 9	1996	3597		
1321	338183	Nat No. 10	1996	3598		
1322	338184	Nat No. 11	1996	3599		
1323	338185	Nat No. 12	1996	3600		
1324	338186	Nat No. 13	1996	3601		
1325	338187	Nat No. 14	1996	3602		
1326	338188	Nat No. 15	1996	3603		
1327	338189 _J	Nat No. 16	1996	3604		
1328	344575 ₇	TORTILLA 1	1997	4762		
1329	344576	TORTILLA 2	1997	4763		
1330	344577	TORTILLA 3	1997	4764		
1331	344578	TORTILLA 4	1997	4765		
1332	344579	TORTILLA 5	1997	4766		
1333	344580	TORTILLA 6	1997	4767		
1334	344581	TORTILLA 7	1997	4768		
1335	344582	TORTILLA 8	1997	4769		
1336	344583	TORTILLA 9	1997	4770		
1337	344584	TORTILLA 10	1997	4771		
1338	344585	TORTILLA 11	1997	4772		
1339	344586	TORTILLA 12	1997	4773		
1340	344587	TORTILLA 13	1997	4774		
1341	344588 _J	TORTILLA 14	1997	4775		

RECEIVED
 DIMAS STATE OFFICE
 2015 AUG - 7 A.M. 30
 PHOENIX, ARIZONA

EXHIBIT A

1342	344652	TORTILLA 15	1997	6417		
1343	344653	TORTILLA 16	1997	6418		
1344	344654	TORTILLA 17	1997	6419		
1345	344655	TORTILLA 18	1997	6420		
1346	344656	TORTILLA 19	1997	6421		
1347	344657	TORTILLA 20	1997	6422		
1348	344658	TORTILLA 21	1997	6423		
1349	344659	TORTILLA 22	1997	6424		
1350	344660	TORTILLA 23	1997	6425		
1351	344661	TORTILLA 24	1997	6426		
1352	344662	TORTILLA 25	1997	6427		
1353	344663	TORTILLA 26	1997	6428		
1354	344664	TORTILLA 27	1997	6429		
1355	344665	TORTILLA 28	1997	6430		
1356	344666	TORTILLA 29	1997	6431		
1357	344667	TORTILLA 30	1997	6432		
1358	344668	TORTILLA 31	1997	6433		
1359	344669	TORTILLA 32	1997	6434		
1360	344670	TORTILLA 33	1997	6435		
1361	344671	TORTILLA 34	1997	6436		
1362	344672	TORTILLA 35	1997	6437		
1363	344673	TORTILLA 36	1997	6438		
1364	344757	HACKBERRY 45	1997	8632		
1365	344758	HACKBERRY 46	1997	8633		
1366	344759	HACKBERRY 47	1997	8634		
1367	344760	HACKBERRY 48	1997	8635		
1368	344761	HACKBERRY 49	1997	8636		
1369	344762	HACKBERRY 50	1997	8637		
1370	344763	HACKBERRY 51	1997	8638		
1371	344764	HACKBERRY 52	1997	8639		
1372	344765	HACKBERRY 53	1997	8640		
1373	344766	HACKBERRY 54	1997	8641		
1374	344767	HACKBERRY 55	1997	8642		
1375	344768	HACKBERRY 56	1997	8643		
1376	344769	HACKBERRY 57	1997	8644		
1377	344770	HACKBERRY 58	1997	8645		
1378	344771	HACKBERRY 59	1997	8646		
1379	344772	HACKBERRY 60	1997	8647		
1380	344773	HACKBERRY 61	1997	8648		
1381	344774	HACKBERRY 62	1997	8649		
1382	345121	HACKBERRY 63	1997	9613		
1383	345122	HACKBERRY 64	1997	9614		
1384	345123	HACKBERRY 65	1997	9615		
1385	345124	HACKBERRY 66	1997	9616		
1386	345125	HACKBERRY 67	1997	9617		
1387	345126	HACKBERRY 68	1997	9618		
1388	345127	HACKBERRY 69	1997	9619		

RECEIVED
 BLM ARIZONA OFFICE
 2016 AUG - 7 A.D. 30
 PHOENIX, ARIZONA

EXHIBIT A

1389	3451287	HACKBERRY 70	1997	9620		
1390	3451291	HACKBERRY 71	1997	9621		
1391	3451887	HACKBERRY 1	1997	10513		
1392	345189	HACKBERRY 2	1997	10514		
1393	345190	HACKBERRY 3	1997	10515		
1394	345191	HACKBERRY 4	1997	10516		
1395	345192	HACKBERRY 5	1997	10517		
1396	345193	HACKBERRY 6	1997	10518		
1397	345194	HACKBERRY 7	1997	10519		
1398	345195	HACKBERRY 8	1997	10520		
1399	345196	HACKBERRY 9	1997	10521		
1400	345197	HACKBERRY 10	1997	10522		
1401	345198	HACKBERRY 11	1997	10523		
1402	345199	HACKBERRY 12	1997	10524		
1403	345200	HACKBERRY 13	1997	10525		
1404	345201	HACKBERRY 14	1997	10526		
1405	345202	HACKBERRY 15	1997	10527		
1406	345203	HACKBERRY 16	1997	10528		
1407	345204	HACKBERRY 17	1997	10529		
1408	345205	HACKBERRY 18	1997	10530		
1409	345206	HACKBERRY 19	1997	10531		
1410	345207	HACKBERRY 20	1997	10532		
1411	345208	HACKBERRY 21	1997	10533		
1412	345209	HACKBERRY 22	1997	10534		
1413	345210	HACKBERRY 23	1997	10535		
1414	345211	HACKBERRY 24	1997	10536		
1415	345212	HACKBERRY 25	1997	10537		
1416	345213	HACKBERRY 26	1997	10538		
1417	345214	HACKBERRY 27	1997	10539		
1418	345215	HACKBERRY 28	1997	10540		
1419	345216	HACKBERRY 29	1997	10541		
1420	345217	HACKBERRY 30	1997	10542		
1421	345218	HACKBERRY 31	1997	10543		
1422	345219	HACKBERRY 32	1997	10544		
1423	345220	HACKBERRY 33	1997	10545		
1424	345221	HACKBERRY 34	1997	10546		
1425	345222	HACKBERRY 35	1997	10547		
1426	345223	HACKBERRY 36	1997	10548		
1427	345224	HACKBERRY 37	1997	10549		
1428	345225	HACKBERRY 38	1997	10550		
1429	345226	HACKBERRY 39	1997	10551		
1430	345227	HACKBERRY 40	1997	10552		
1431	345228	HACKBERRY 41	1997	10553		
1432	345229	HACKBERRY 42	1997	10554		
1433	345230	HACKBERRY 43	1997	10555		
1434	345231J	HACKBERRY 44	1997	10556		
1435	3453543	HACKBERRY 72	1997	13038		

RECEIVED
 RIMAZ STATE OFFICE
 2015 AUG - 7 A 10:30
 PHOENIX, ARIZONA

EXHIBIT A

1436	3453557	HACKBERRY 73	1997	13039		
1437	345356	HACKBERRY 74	1997	13040		
1438	345357	HACKBERRY 75	1997	13041		
1439	345358	HACKBERRY 76	1997	13042		
1440	345359	HACKBERRY 77	1997	13043		
1441	345360	HACKBERRY 78	1997	13044		
1442	345361	HACKBERRY 79	1997	13045		
1443	345362	HACKBERRY 80	1997	13046		
1444	345363	HACKBERRY 81	1997	13047		
1445	345364	HACKBERRY 82	1997	13048		
1446	345365	HACKBERRY 83	1997	13049		
1447	345366	HACKBERRY 84	1997	13050		
1448	345367	HACKBERRY 85	1997	13051		
1449	345368	HACKBERRY 86	1997	13052		
1450	345369	HACKBERRY 87	1997	13053		
1451	345370	HACKBERRY 88	1997	13054		
1452	345371	HACKBERRY 89	1997	13055		
1453	345372	HACKBERRY 90	1997	13056		
1454	345373	HACKBERRY 91	1997	13057		
1455	345374	HACKBERRY 92	1997	13058		
1456	345375	HACKBERRY 93	1997	13059		
1457	345376	HACKBERRY 94	1997	13060		
1458	345377	HACKBERRY 95	1997	13061		
1459	345378	HACKBERRY 96	1997	13062		
1460	345379	HACKBERRY 97	1997	13063		
1461	345380	HACKBERRY 98	1997	13064		
1462	345381	HACKBERRY 99	1997	13065		
1463	345382	HACKBERRY 100	1997	13066		
1464	345383	HACKBERRY 101	1997	13067		
1465	345384	HACKBERRY 102	1997	13068		
1466	345385	HACKBERRY 103	1997	13069		
1467	345386	HACKBERRY 104	1997	13070		
1468	345387	HACKBERRY 105	1997	13071		
1469	345388	HACKBERRY 106	1997	13072		
1470	345389J	HACKBERRY 107	1997	13073		
1471	3456297	RUSTLER 1	1997	13769		
1472	345630	RUSTLER 2	1997	13770		
1473	345631	RUSTLER 3	1997	13771		
1474	345632J	RUSTLER 4	1997	13772		

RECEIVED
BLM AZ STATE OFFICE
2015 AUG - 7 A 10 30
PHOENIX, ARIZONA

EXHIBIT A

1475	3537567	M. TIGER	2000	30547		
1476	3948807	TW105	2008	93771		
1477	394881	TW106	2008	93770		
1478	394882	TW107	2008	93769		
1479	394883J	TW108	2008	93772		
1480	3969567	Tornado #1	2009	69280		
1481	396957	Tornado #2	2009	69281		
1482	396958	Tornado #3	2009	69282		
1483	396959	Tornado #4	2009	69283		
1484	396960	Tornado #5	2009	69284		
1485	396961	Tornado #6	2009	69285		
1486	396962	Tornado #7	2009	69286		
1487	396963	Tornado #8	2009	69287		
1488	396964	Tornado #9	2009	69288		
1489	396965	Tornado #10	2009	69289		
1490	396966	Tornado #11	2009	69290		
1491	396967	Tornado #12	2009	69291		
1492	396968	Tornado #13	2009	69292		
1493	396969J	Tornado #14	2009	69293		
1494	3969927	Tornado #37	2009	69300		
1495	396993	Tornado #38	2009	69301		
1496	396994	Tornado #39	2009	69302		
1497	396995	Tornado #40	2009	69303		
1498	396996J	Tornado #41	2009	69304		
1499	3979247	ZELL 1	2009	110014		
1500	397925	ZELL 2	2009	110015		
1501	397926	ZELL 3	2009	110016		
1502	397927	ZELL 4	2009	110017		
1503	397928	ZELL 5	2009	110018		
1504	397929	ZELL 6	2009	110019		
1505	397930	ZELL 7	2009	110020		
1506	397931	ZELL 8	2009	110021		
1507	397932	ZELL 9	2009	110022		
1508	397933	ZELL 10	2009	110023		
1509	397934	ZELL 11	2009	110024		
1510	397935	ZELL 12	2009	110025		
1511	397936	ZELL 13	2009	110026		
1512	397937	ZELL 14	2009	110027		
1513	397938	ZELL 15	2009	110028		
1514	397939	ZELL 16	2009	110029		
1515	397940	ZELL 17	2009	110030		
1516	397941	ZELL 18	2009	110031		
1517	397942	ZELL 19	2009	110032		
1518	397943	ZELL 20	2009	110033		
1519	397944	ZELL 21	2009	110034		
1520	397945	ZELL 22	2009	110035		
1521	397946J	ZELL 23	2009	110036		

RECEIVED
 BLM/AT STATE OFFICE
 2015 AUG - 7 A 10:30
 PHOENIX, ARIZONA

EXHIBIT A

1522	397947	ZELL 24	2009	110037		
1523	397948	ZELL 25	2009	110038		
1524	397949	ZELL 26	2009	110039		
1525	397950	ZELL 27	2009	110040		
1526	397951	ZELL 28	2009	110041		
1527	397952	ZELL 29	2009	110042		
1528	397953	ZELL 30	2009	110043		
1529	397954	ZELL 31	2009	110044		
1530	397955	ZELL 32	2009	110045		
1531	397956	ZELL 33	2009	110046		
1532	397957	ZELL 34	2009	110047		
1533	397958	ZELL 35	2009	110048		
1534	397959	ZELL 36	2009	110049		
1535	397971	RIPSEY 1	2009	110177		
1536	397972	RIPSEY 2	2009	110178		
1537	397973	RIPSEY 3	2009	110179		
1538	397974	RIPSEY 4	2009	110180		
1539	397975	RIPSEY 5	2009	110181		
1540	397976	RIPSEY 6	2009	110182		
1541	397977	RIPSEY 7	2009	110183		
1542	397978	RIPSEY 8	2009	110184		
1543	397979	RIPSEY 9	2009	110185		
1544	397980	RIPSEY 10	2009	110186		
1545	397981	RIPSEY 11	2009	110187		
1546	397982	RIPSEY 12	2009	110188		
1547	397983	RIPSEY 13	2009	110189		
1548	397984	RIPSEY 14	2009	110190		
1549	397985	RIPSEY 15	2009	110191		
1550	397986	RIPSEY 16	2009	110192		
1551	397987	RIPSEY 17	2009	110193		
1552	397988	RIPSEY 18	2009	110194		
1553	397989	RIPSEY 19	2009	110195		
1554	397990	RIPSEY 20	2009	110196		
1555	397991	RIPSEY 21	2009	110197		
1556	397992	RIPSEY 22	2009	110198		
1557	397993	RIPSEY 23	2009	110199		
1558	397994	RIPSEY 24	2009	110200		
1559	397995	RIPSEY 25	2009	110201		
1560	397996	RIPSEY 26	2009	110202		
1561	397997	RIPSEY 27	2009	110203		
1562	397998	RIPSEY 28	2009	110204		
1563	397999	RIPSEY 29	2009	110205		
1564	398000	RIPSEY 30	2009	110206		
1565	398001	RIPSEY 31	2009	110207		
1566	398002	RIPSEY 32	2009	110208		
1567	398003	RIPSEY 33	2009	110209		
1568	398004	RIPSEY 34	2009	110210		

2015 AUG - 7 A 10: 30
 PHOENIX, ARIZONA
 05031501

EXHIBIT A

1569	3980057	RIPSEY 35	2009	110211		
1570	398006	RIPSEY 36	2009	110212		
1571	398007	ELDER 1	2009	110140		
1572	398008	ELDER 2	2009	110141		
1573	398009	ELDER 3	2009	110142		
1574	398010	ELDER 4	2009	110143		
1575	398011	ELDER 5	2009	110144		
1576	398012	ELDER 6	2009	110145		
1577	398013	ELDER 7	2009	110146		
1578	398014	ELDER 8	2009	110147		
1579	398015	ELDER 9	2009	110148		
1580	398016	ELDER 10	2009	110149		
1581	398017	ELDER 11	2009	110150		
1582	398018	ELDER 12	2009	110151		
1583	398019	ELDER 13	2009	110152		
1584	398020	ELDER 14	2009	110153		
1585	398021	ELDER 15	2009	110154		
1586	398022	ELDER 16	2009	110155		
1587	398023	ELDER 17	2009	110156		
1588	398024	ELDER 18	2009	110157		
1589	398025	ELDER 19	2009	110158		
1590	398026	ELDER 20	2009	110159		
1591	398027	ELDER 21	2009	110160		
1592	398028	ELDER 22	2009	110161		
1593	398029	ELDER 23	2009	110162		
1594	398030	ELDER 24	2009	110163		
1595	398031	ELDER 25	2009	110164		
1596	398032	ELDER 26	2009	110165		
1597	398033	ELDER 27	2009	110166		
1598	398034	ELDER 28	2009	110167		
1599	398035	ELDER 29	2009	110168		
1600	398036	ELDER 30	2009	110169		
1601	398037	ELDER 31	2009	110170		
1602	398038	ELDER 32	2009	110171		
1603	398039	ELDER 33	2009	110172		
1604	398040	ELDER 34	2009	110173		
1605	398041	ELDER 35	2009	110174		
1606	398042	ELDER 36	2009	110175		
1607	398043	WOOLEY 1	2009	110113		
1608	398044	WOOLEY 2	2009	110114		
1609	398045	WOOLEY 3	2009	110115		
1610	398046	WOOLEY 4	2009	110116		
1611	398047	WOOLEY 5	2009	110117		
1612	398048	WOOLEY 6	2009	110118		
1613	398049	WOOLEY 7	2009	110119		
1614	398050	WOOLEY 8	2009	110120		
1615	398051J	WOOLEY 9	2009	110121		

BIRMINGHAM OFFICE
 JAN 10 10 58 AM '10
 110113-110121

EXHIBIT A

1616	398052	WOOLEY 10	2009	110122		
1617	398053	WOOLEY 11	2009	110123		
1618	398054	WOOLEY 12	2009	110124		
1619	398055	WOOLEY 13	2009	110125		
1620	398056	WOOLEY 14	2009	110126		
1621	398057	WOOLEY 15	2009	110127		
1622	398058	WOOLEY 16	2009	110128		
1623	398059	WOOLEY 17	2009	110129		
1624	398060	WOOLEY 18	2009	110130		
1625	398061	WOOLEY 19	2009	110131		
1626	398062	WOOLEY 20	2009	110132		
1627	398063	WOOLEY 21	2009	110133		
1628	398064	WOOLEY 22	2009	110134		
1629	398065	WOOLEY 23	2009	110135		
1630	398066	WOOLEY 24	2009	110136		
1631	398067	WOOLEY 25	2009	110137		
1632	398068	WOOLEY 26	2009	110138		
1633	398069	WOOLEY 27	2009	110139		
1634	398070	PEG LEG 1	2009	110077		
1635	398071	PEG LEG 2	2009	110078		
1636	398072	PEG LEG 3	2009	110079		
1637	398073	PEG LEG 4	2009	110080		
1638	398074	PEG LEG 5	2009	110081		
1639	398075	PEG LEG 6	2009	110082		
1640	398076	PEG LEG 7	2009	110083		
1641	398077	PEG LEG 8	2009	110084		
1642	398078	PEG LEG 9	2009	110085		
1643	398079	PEG LEG 10	2009	110086		
1644	398080	PEG LEG 11	2009	110087		
1645	398081	PEG LEG 12	2009	110088		
1646	398082	PEG LEG 13	2009	110089		
1647	398083	PEG LEG 14	2009	110090		
1648	398084	PEG LEG 15	2009	110091		
1649	398085	PEG LEG 16	2009	110092		
1650	398086	PEG LEG 17	2009	110093		
1651	398087	PEG LEG 18	2009	110094		
1652	398088	PEG LEG 19	2009	110095		
1653	398089	PEG LEG 20	2009	110096		
1654	398090	PEG LEG 21	2009	110097		
1655	398091	PEG LEG 22	2009	110098		
1656	398092	PEG LEG 23	2009	110099		
1657	398093	PEG LEG 24	2009	110100		
1658	398094	PEG LEG 25	2009	110101		
1659	398095	PEG LEG 26	2009	110102		
1660	398096	PEG LEG 27	2009	110103		
1661	398097	PEG LEG 28	2009	110104		
1662	398098	PEG LEG 29	2009	110105		

RECEIVED
 APR 17 11:53 AM '09
 FEDERAL BUREAU OF INVESTIGATION
 U.S. DEPARTMENT OF JUSTICE

EXHIBIT A

1663	398099	PEG LEG 30	2009	110106		
1664	398100	PEG LEG 31	2009	110107		
1665	398101	PEG LEG 32	2009	110108		
1666	398102	PEG LEG 33	2009	110109		
1667	398103	PEG LEG 34	2009	110110		
1668	398104	PEG LEG 35	2009	110111		
1669	398105	PEG LEG 36	2009	110112		
1670	398106	GILA 1	2009	110050		
1671	398107	GILA 2	2009	110051		
1672	398108	GILA 3	2009	110052		
1673	398109	GILA 4	2009	110053		
1674	398110	GILA 5	2009	110054		
1675	398111	GILA 6	2009	110055		
1676	398112	GILA 7	2009	110056		
1677	398113	GILA 8	2009	110057		
1678	398114	GILA 9	2009	110058		
1679	398115	GILA 10	2009	110059		
1680	398116	GILA 11	2009	110060		
1681	398117	GILA 12	2009	110061		
1682	398118	GILA 13	2009	110062		
1683	398119	GILA 14	2009	110063		
1684	398120	GILA 15	2009	110064		
1685	398121	GILA 16	2009	110065		
1686	398122	GILA 17	2009	110066		
1687	398123	GILA 18	2009	110067		
1688	398124	GILA 19	2009	110068		
1689	398125	GILA 20	2009	110069		
1690	398126	GILA 21	2009	110070		
1691	398127	GILA 22	2009	110071		
1692	398128	GILA 23	2009	110072		
1693	398129	GILA 24	2009	110073		
1694	398130	GILA 25	2009	110074		
1695	398131	GILA 26	2009	110075		
1696	398132	GILA 27	2009	110076		
1697	399168	HILL 4	2010	11549		
1698	399169	HILL 5	2010	11550		
1699	399170	HILL 6	2010	11551		
1700	399171	HILL 7	2010	11552		
1701	399172	HILL 8	2010	11553		
1702	399173	HILL 9	2010	11554		
1703	399174	HILL 10	2010	11555		
1704	399175	HILL 11	2010	11556		
1705	399176	HILL 12	2010	11557		
1706	399177	HILL 13	2010	11558		
1707	399178	HILL 14	2010	11559		
1708	399179	HILL 15	2010	11560		
1709	399180	HILL 16	2010	11561		

RECEIVED
 2011 MAR 17 A 09 30
 LEGAL DIVISION

EXHIBIT A

1710	399181	HILL 17	2010	11562		
1711	399182	HILL 18	2010	11563		
1712	399183	HILL 19	2010	11564		
1713	399184	HILL 20	2010	11565		
1714	399185	HILL 21	2010	11566		
1715	399186	HILL 22	2010	11567		
1716	399187	HILL 23	2010	11568		
1717	399188	HILL 24	2010	11569		
1718	399189	HILL 25	2010	11570		
1719	399190	HILL 26	2010	11571		
1720	399191	HILL 27	2010	11572		
1721	399192	HILL 28	2010	11573		
1722	399193	HILL 29	2010	11574		
1723	399194	HILL 30	2010	11575		
1724	399195	HILL 31	2010	11576		
1725	399196	HILL 32	2010	11577		
1726	399197	HILL 33	2010	11578		
1727	399198	SPRING 1	2010	11579		
1728	399199	SPRING 2	2010	11580		
1729	399200	SPRING 3	2010	11581		
1730	399201	SPRING 4	2010	11582		
1731	399202	SPRING 5	2010	11583		
1732	399203	SPRING 6	2010	11584		
1733	399204	SPRING 7	2010	11585		
1734	399205	SPRING 8	2010	11586		
1735	399206	SPRING 9	2010	11587		
1736	399207	SPRING 10	2010	11588		
1737	399208	SPRING 11	2010	11589		
1738	399209	SPRING 12	2010	11590		
1739	399210	SPRING 13	2010	11591		
1740	399211	SPRING 14	2010	11592		
1741	399212	SPRING 15	2010	11593		
1742	401968	SCOTT #1	2010	77252		
1743	401969	SCOTT #2	2010	77253		
1744	401970	SCOTT #3	2010	77254		
1745	401971	SCOTT #4	2010	77255		
1746	401972	SCOTT #5	2010	77256		
1747	401973	SCOTT #6	2010	77257		
1748	401974	SCOTT #7	2010	77258		
1749	401975	SCOTT #8	2010	77259		
1750	401976	SCOTT #9	2010	77260		
1751	401977	SCOTT #10	2010	77261		
1752	401978	SCOTT #11	2010	77262		
1753	401979	SCOTT #12	2010	77263		
1754	401980	SCOTT #13	2010	77264		
1755	401981	SCOTT #14	2010	77265		
1756	401982	SCOTT #15	2010	77266		

EXHIBIT A

1757	4019837	SCOTT #16	2010	77267		
1758	401984	SCOTT #17	2010	77268		
1759	401985	SCOTT #18	2010	77269		
1760	401986	SCOTT #19	2010	77270		
1761	401987	SCOTT #20	2010	77271		
1762	401988	SCOTT #21	2010	77272		
1763	401989	SCOTT #22	2010	77273		
1764	401990	HALEY #23	2010	77274		
1765	401991	HALEY #24	2010	77275		
1766	401992	HALEY #25	2010	77276		
1767	401993	HALEY #26	2010	77277		
1768	401994	HALEY #27	2010	77278		
1769	401995	HALEY #28	2010	77279		
1770	401996	HALEY #29	2010	77280		
1771	401997	HALEY #30	2010	77281		
1772	401998	HALEY #31	2010	77282		
1773	401999J	HALEY #32	2010	77283		
1774	4073957	WALNUT 1	2011	38471		
1775	407396	WALNUT 2	2011	38472		
1776	407397	WALNUT 3	2011	38473		
1777	407398	WALNUT 4	2011	38474		
1778	407399	WALNUT 5	2011	38475		
1779	407400	WALNUT 6	2011	38476		
1780	407401	WALNUT 7	2011	38477		
1781	407402	WALNUT 8	2011	38478		
1782	407403	WALNUT 9	2011	38479		
1783	407404	WALNUT 10	2011	38480		
1784	407405	WALNUT 11	2011	38481		
1785	407406	WALNUT 12	2011	38482		
1786	407407	WALNUT 13	2011	38483		
1787	407408	WALNUT 14	2011	38484		
1788	407409	WALNUT 15	2011	38485		
1789	407410	WALNUT 16	2011	38486		
1790	407411	WALNUT 17	2011	38487		
1791	407412	WALNUT 18	2011	38488		
1792	407413	WALNUT 19	2011	38489		
1793	407414	WALNUT 20	2011	38490		
1794	407415	WALNUT 21	2011	38491		
1795	407416	WALNUT 22	2011	38492		
1796	407417	WALNUT 23	2011	38493		
1797	407418	WALNUT 24	2011	38494		
1798	407419	WALNUT 25	2011	38495		
1799	407420	WALNUT 26	2011	38496		
1800	407421	WALNUT 27	2011	38497		
1801	407422	WALNUT 28	2011	38498		
1802	407423	WALNUT 29	2011	38499		
1803	407424J	WALNUT 30	2011	38500		

EXHIBIT A

1804	4074257	WALNUT 31	2011	38501		
1805	407426	WALNUT 32	2011	38502		
1806	407427	WALNUT 33	2011	38503		
1807	407428	WALNUT 34	2011	38504		
1808	407429	WALNUT 35	2011	38505		
1809	407430	WALNUT 36	2011	38506		
1810	407431	WALNUT 37	2011	38507		
1811	407432	WALNUT 38	2011	38508		
1812	407433	WALNUT 39	2011	38509		
1813	407434	WALNUT 40	2011	38510		
1814	407435	WALNUT 41	2011	38511		
1815	407436	WALNUT 42	2011	38512		
1816	407437	WALNUT 43	2011	38513		
1817	407438	WALNUT 44	2011	38514		
1818	407439	WALNUT 45	2011	38515		
1819	407440	WALNUT 46	2011	38516		
1820	407441	PROSPER 1	2011	38517		
1821	407442	PROSPER 2	2011	38518		
1822	407443	PROSPER 3	2011	38519		
1823	407444	PROSPER 4	2011	38520		
1824	407445	PROSPER 5	2011	38521		
1825	407446	PROSPER 6	2011	38522		
1826	407447	PROSPER 7	2011	38523		
1827	407448	PROSPER 8	2011	38524		
1828	407449	PROSPER 9	2011	38525		
1829	407450	PROSPER 10	2011	38526		
1830	407451	PROSPER 11	2011	38527		
1831	407452	PROSPER 12	2011	38528		
1832	407453	PROSPER 13	2011	38529		
1833	407454	PROSPER 14	2011	38530		
1834	407455	PROSPER 15	2011	38531		
1835	407456	PROSPER 16	2011	38532		
1836	407457	PROSPER 17	2011	38533		
1837	407458	PROSPER 18	2011	38534		
1838	407459	PROSPER 19	2011	38535		
1839	407460	PROSPER 20	2011	38536		
1840	407461	PROSPER 21	2011	38537		
1841	407462	PROSPER 22	2011	38538		
1842	407463	PROSPER 23	2011	38539		
1843	407464	PROSPER 24	2011	38540		
1844	407465	PROSPER 25	2011	38541		
1845	407466	PROSPER 26	2011	38542		
1846	407467	PROSPER 27	2011	38543		
1847	407468	PROSPER 28	2011	38544		
1848	407469	PROSPER 29	2011	38545		
1849	407470	PROSPER 30	2011	38546		
1850	407471J	PROSPER 31	2011	38547		

EXHIBIT A

1851	4074727	PROSPER 32	2011	38548		
1852	407473	PROSPER 33	2011	38549		
1853	407474	PROSPER 34	2011	38550		
1854	407475	PROSPER 35	2011	38551		
1855	407476	PROSPER 36	2011	38552		
1856	407477	PROSPER 37	2011	38553		
1857	407478	PROSPER 38	2011	38554		
1858	407479	PROSPER 39	2011	38555		
1859	407480	PROSPER 40	2011	38556		
1860	407481	PROSPER 41	2011	38557		
1861	407482	PROSPER 42	2011	38558		
1862	407483	PROSPER 43	2011	38559		
1863	407484	PROSPER 44	2011	38560		
1864	407485J	PROSPER 45	2011	38561		

United States Department of the Interior
Bureau of Land Management
 LANDS/RECREATION & PLANNING
 ONE N CENTRAL AVE
 PHOENIX, AZ 85004 -2203
 Phone: 602-417-9200

Receipt

No: 3362741

Transaction #: 3460748	
Date of Transaction: 08/10/2015	
CUSTOMER:	
ASARCO LLC 5285 E WILLIAMS CIR STE 2000 TUCSON, AZ 85711-7711 US	

LINE #	QTY	DESCRIPTION	REMARKS	UNIT PRICE	TOTAL
1	1.00	LOCATABLE MINERALS / MINING CLAIMS- NOT NEW-UNADJUD, ONE AUTH NO. ONLY / MINING CLAIM MONEY RECEIVED CASES: AMC48401/\$288920.00	MAINT 2016/1864	- n/a -	288920.00
TOTAL:					\$288,920.00

PAYMENT INFORMATION			
1	AMOUNT:	288920.00	POSTMARKED: 08/05/2015
	TYPE:	CHECK	RECEIVED: 08/07/2015
	CHECK NO:	1812	
	NAME:	ASARCO LLC 5285 E WILLIAMS CIR STE 2000 TUCSON AZ 85711-7711 US	

REMARKS

This receipt was generated by the automated BLM Collections and Billing System and is a paper representation of a portion of the official electronic record contained therein.

ENTERED
 AUG 12 2015
 BY: *R. [Signature]*

200

fedex.com 1.800.GoFedEx 1.800.463.3339

FedEx Package
Express **US Airbill**

8047 3610 2297

1 From
Date **8/5/2015**
Sender's Name **ROBIN BARNES** Phone **620 798-7523**

Company **ASARCH LLC**
Address **3200 E WILLIAMS CIR STE 2000**

City **TUCSON** State **AZ** ZIP **85711-7711**

2 Your Internal Billing Reference

3 To
Recipient's Name **BUREAU OF LAND MGMT** Phone **602 417-9200**

Company **ARIZONA STATE OFFICE (PUBLIC ROOM)**

Address **One N. Central Ave**
We cannot deliver to P.O. boxes or P.O. ZIP codes.

Address **Ste 800**
Use this line for the HOLD location address or for corrections of your shipping address.
City **PHOENIX** State **AZ** ZIP **85004**

0113122026



8047 3610 2297

0215 **Recipients Copy**

4 Express Package Service * In most locations. NOTED: Service rules not changed. Please select carefully.

Next Business Day:

FedEx First Overnight
Earliest next business day delivery to select locations. Fully guaranteed with no additional charge. Monday through Friday. Delivery is subject to adjustment.

FedEx Priority Overnight
Next business day delivery to select locations. Fully guaranteed with no additional charge. Monday through Friday. Delivery is subject to adjustment.

FedEx Standard Overnight
Next business day delivery to select locations. Fully guaranteed with no additional charge. Monday through Friday. Delivery is subject to adjustment.

2 or 3 Business Days:

FedEx 2Day A.M.
Second business morning. Saturday Delivery NOT available.

FedEx 2Day
Second business afternoon. Thursday shipments will be delivered on Monday unless SAT/PM/AT.

FedEx Express Saver
Third business day. Saturday Delivery NOT available.

5 Packaging * Excludes tubes over 200.

FedEx Envelope* FedEx Pak* FedEx Box FedEx Tube Other

6 Special Handling and Delivery Signature Options

SATURDAY Delivery
SAT is only for FedEx Standard Overnight, FedEx 2Day, U.S. or First Express Service.

No Signature Required
Package may be left without obtaining a signature for delivery.

Direct Signature
Someone at the recipient's address signs for the delivery. Not applicable.

Indirect Signature
A person at a non-work or residential address, someone at a neighboring address, someone at a neighboring address, someone at a neighboring address. Not applicable.

Does this shipment contain dangerous goods?
Yes has must be checked.

No Yes Yes Dry Ice by by

Shipper's Declaration and required. Shipper's Declaration and required. Shipper's Declaration and required.

Cargo Aircraft Only

7 Payment: Bill to:

Enter FedEx Acct. No. or Credit Card No. below. Obtain from Acct. No.

Sender Acct No. Recipient Third Party Credit Card Cash/Check

Total Packages Total Weight Credit Card Auth.

Your liability is limited to US\$200 unless you declare a higher value. See the current FedEx Service Guide for details.

©2015 FedEx - PRINTED IN U.S.A. 515

RT **274** 4 **D**
ST **10.3** 15:00 **2297**
08:07

fedex.com 1.800.GoFedEx 1.800.463.3339

FedEx
Express

earthsmart
FedEx carbon-neutral
envelope shipping

Align top of FedEx Express® shipping label here.

FedEx
TRK# 8047 3610 2297
0215

THU - 06 AUG AA
STANDARD OVERNIGHT

XH ZSYA

85004
AZ-US
PHX



FID 763672 05AUG15 TUSA 637C1/FECA/EE4B

Envelope

RECEIVED
BLM AZ STATE OFFICE
2015 AUG - 7 A 10:18
PHOENIX, ARIZONA

Align bottom of peel-and-stick airbill or pouch here.



ASARCO

GRUPO MEXICO

Amc 345188

373891 Amc 303735

314545

315170

325895

333067

338178

344575

344652

344757

331681

331720

Amc 1186
48023
66892
138158
141486
253273
277468
~~2270~~
289373
299632
66645
331693
332204

July 17, 2014

Arizona State Office
Bureau of Land Management
Department of the Interior
Suite 800
One North Central Avenue
Phoenix, AZ 85004-4427
602-417-9200

397924 345354
397971 345629
399168 353756
401968 386029
407395 388558
332431 394880
332903 396956
425941 332206

Notice of Intent to Hold and Payment of Annual Claim Maintenance Fee 2014/2015

Dear Sir or Madam:

The Final Rule related to "Required Fees for Mining Claims and Sites", as published in the Federal Register June 30, 2014, requires an annual maintenance fee of \$155.00 for each unpatented mining claim and mill site located and held under the General Mining Law of 1872.

This will serve as notice that ASARCO LLC, a Delaware Limited Liability Company, whose address for purposes of this filing is **5285 East Williams Circle, Suite 2000, Tucson, AZ 85711** intends to hold the 1749 mining claims and / or mill sites described in Exhibit A attached herewith, by payment of the annual claim maintenance fee of \$155.00 per claim or site. The total amount owed therefore is \$271,095.00. A check in the amount of \$271,095.00 is enclosed herewith to hold these claims for the year ending September 1, 2015.

The attached Exhibit A lists the individual claim names, BLM serial numbers, book and page number for the county records. The claims and/or sites are located in Pinal County and Gila County, Arizona.

The recorded documents and any notices of acknowledgments concerning the above mentioned claims should be sent to my attention at the address listed above.

Sincerely,

J. Chris Pfahl
Corporate Land Manager
Enclosures

NO. OF CLAIMS 1749
AMOUNT \$271,095.00
RECEIPT NO. 3080634
INIT. CP
** BLM-ASO**

INTERE
AUG 04 2014

BY:

EXHIBIT A

Unpatented Lode Claims and Mill Site Claims: Gila County and Pinal County, Arizona

	AMC SERIAL No.	CLAIM NAME	BOOK/ DOCKET	PAGE	AMENDED REAMENDED	
					BK/DOC	PAGE
1	1186	Teapot No. 11	850	617		
2	1187	Teapot No. 12	850	618		
3	48401	Porphyry	48	158		
4	48402	Quartzite	48	158		
5	48405	Black Copper, Amended	8	454	48	
6	48406	Blue Copper, Amended	8	454	48	
7	48413	Keystone, Amended	8	512	48	
8	48418	North Star, Amended	8	429	48	
9	48420	Senator, Amended	8	455	48	
10	48428	Tip Top, Amended	16	118	48	
11	66991	Chilito No. 1, Amended	47, Mines	577	225	
12	66992	Chilito No. 2, Amended	47, Mines	580	225	
	66993	Cobre Verde No. 8, Amended, Reamended (Chilito No. 3; Mines 42, 244)	41, Mines	464	224 225	
13						
14	66994	Chilito No. 4, Amended	47, Mines	578	225	
15	66995	Chilito No. 41	225	170		
16	66996	Chilito No. 6, Amended, Reamended	47, Mines	581	42, Mines 225	
17	66997	Chilito No. 7, Amended, Reamended	47, Mines	582	42, Mines 225	
18	66998	Chilito No. 8, Amended	47, Mines	583	225	
19	66999	Copper Glance No. 1 (Chilito 12), Amended, Reamended	41, Mines	464	42, Mines 225	
20	67000	Copper Glance No. 2 (Chilito 13), Amended, Reamended	41, Mines	465	42, Mines 225	
21	67001	Two Bridges (Chilito 14), Amended, Reamended	47, Mines	559	42, Mines 225	
22	67002	Evener (Chilito 15)	47, Mines	560	42, Mines 225	
23	67003	Copper Glance No. 7 (Chilito 19), Amended, Reamended	41, Mines	466	42, Mines 225	
24	67004	Chilena No. 3 (Chilito 29), Amended, Reamended	47, Mines	556	42, Mines 225	
25	67005	Chilena No. 4 (Chilito 30), Amended, Reamended	47, Mines	557	42, Mines 225	
26	67006	Chilena No. 5 (Chilito 32), Amended, Reamended	47, Mines	558	42, Mines 225	
27	67007	Chilena No. 2 (Chilito 33), Amended, Reamended	47, Mines	555	42, Mines 225	
28	67008	Chilito No. 42	238	465		
29	67009	Ethel	41, Mines	12		
30	67010	Spring	47, Mines	121		
31	67011	Drusilla	47, Mines	93		

EXHIBIT A

Unpatented Lode Claims and Mill Site Claims: Gila County and Pinal County, Arizona

	AMC SERIAL No.	CLAIM NAME	BOOK/ DOCKET	PAGE	AMENDED REAMENDED	
					BK/DOC	PAGE
32	67012	Fanny	47, Mines	94		
	67013	Chilito No. 9, Amended, Reamended	47, Mines	586	224	225
33						
34	67014	Black Eagle No. 1	49, Mines	550		
35	67015	Black Eagle No. 2	49, Mines	550		
36	67016	Black Eagle No. 3	49, Mines	551		
37	67017	Black Eagle No. 4	49, Mines	551		
38	67018	Black Eagle No. 5	49, Mines	551		
39	67019	Black Eagle No. 6	49, Mines	552		
	67020	Fraction No. 6, Amended, Reamended	160	511	226	250
40						
41	67021	Dick No. 17	62	354		
42	67022	Dick No. 18	62	355		
43	67023	Dick No. 19	62	356		
44	67024	Dick No. 20	62	357		
45	67025	Wedge No. 1	431	418		
46	67026	Adobe, Amended	52, Mines	493	372	493
47	67027	A Hunch No. 2, Amended	70, Mines	151	213	35
48	67028	A Hunch No. 3, Amended	70, Mines	488	213	36
49	67029	A Hunch No. 4 Amended	73, Mines	267	213	37
50	67030	A Hunch No. 5, Amended	73, Mines	268	213	38
51	67031	A Hunch No. 6, Amended	73, Mines	269	213	39
52	67032	A Hunch No. 7, Amended	78, Mines	241	213	40
53	67033	Canyon No. 6	364	200		
54	67035	Carnation	30, Mines	499		
55	67036	Chest	35, Mines	197		
56	67037	Chloride Gulch, Amended	15, Mines	219	36, Mines	591
57	67038	Combination, Amended	30, Mines	499	2008-064971	
58	67039	Contact No. 3, Amended	32, Mines	531	2008-064972	
59	67040	Copper Ace No. 1	264	537		
60	67041	Copper Ace No. 2	264	538		
61	67042	Copper Ace No. 3	264	539		
62	67043	Copper Ace No. 4	264	540		
63	67045	Copper Zone No. 4, Amended	24, Mines	543	372	491
64	67046	Copper Zone No. 5, Amended	24, Mines	544	372	492
65	67047	Happy Vale, Amended	35, Mines	421	2008-064973	
66	67048	Led, Amended	35, Mines	301	2008-064977	
67	67049	Major, Amended	32, Mines	531	2008-064974	
68	67050	Major No. 2	32, Mines	532		
69	67051	Major No. 3, Amended	32, Mines	533	2008-064976	
70	67052	Major No. 4, Amended	35, Mines	421	2008-064978	
71	67053	Major No. 5, Amended	46, Mines	26	2008-064979	
72	67054	Major No. 6, Amended	46, Mines	27	2008-064980	
73	67055	Mescal No. 1, Amended	188	564	193	425
74	67056	Mescal No. 2	188	565		

EXHIBIT A

Unpatented Lode Claims and Mill Site Claims: Gila County and Pinal County, Arizona

	AMC SERIAL No.	CLAIM NAME	BOOK/ DOCKET	PAGE	AMENDED REAMENDED	
					BK/DOC	PAGE
75	67057	Mescal No. 3	188	566		
76	67058	Mescal No. 4	188	567		
77	67059	Mescal No. 5	189	328		
78	67060	Mescal No. 6	188	568		
79	67061	Mescal No. 7	188	569		
80	67062	Mescal No. 8	189	55		
81	67063	Mescal No. 9	189	56		
82	67064	Mescal No. 10	189	57		
83	67065	Mescal No. 11	189	58		
84	67066	Mescal No. 12	189	59		
85	67067	Mescal No. 13	189	60		
86	67068	Mescal No. 14	189	61		
87	67069	Mescal No. 15	189	62		
88	67070	Mescal No. 16	189	329		
89	67071	Mescal No. 17	189	63		
90	67072	Mescal No. 18	189	199		
91	67073	Mescal No. 19	189	64		
92	67074	Mescal No. 20	189	65		
93	67075	Mescal No. 21	189	210		
94	67076	Mescal No. 22	189	201		
95	67077	Mescal No. 23	189	202		
96	67078	Mescal No. 24	189	203		
97	67079	Mescal No. 25	189	204		
98	67080	Mescal No. 26, Amended	189	205	194	528
99	67081	Mescal No. 27	194	529		
100	67082	Mescal No. 28	194	530		
101	67083	Mescal No. 29	194	531		
102	67084	Mescal No. 30	194	532		
103	67085	Mescal No. 31	194	533		
104	67086	Mescal No. 32	194	534		
105	67087	Mescal No. 33	194	535		
106	67088	Mescal No. 34	194	536		
107	67089	Mescal No. 35	194	537		
108	67090	Mescal No. 36	194	538		
109	67091	Mescal No. 37	194	539		
110	67092	Mescal No. 38	194	540		
111	67093	Mescal No. 39	194	541		
112	67094	Mescal No. 40	195	564		
113	67095	Mescal No. 41	195	565		
114	67096	Mescal No. 42	195	566		
115	67097	Mescal No. 43	197	230		
116	67098	Mescal No. 44	197	231		
117	67099	Mescal No. 45	197	232		
118	67100	Mescal No. 46	197	233		

PHOENIX, ARIZONA
 JUL 29 11:53
 RECEIVED
 CLAIMS

EXHIBIT A

Unpatented Lode Claims and Mill Site Claims: Gila County and Pinal County, Arizona

	AMC SERIAL No.	CLAIM NAME	BOOK/ DOCKET	PAGE	AMENDED REAMENDED	
					BK/DOC	PAGE
119	67101	Mescal No. 47, Amended	197	234	1869	910-911
120	67103	Mescal No. 49, Amended	197	236	1869	914
121	67104	Mescal No. 50, Amended	195	562	1869	916
122	67105	Mescal No. 51	195	563		
123	67106	Mesquite No. 1	197	228		
124	67107	Mesquite No. 2	197	229		
125	67108	Odessa, Amended	35, Mines	422	2008-064981	
126	67109	Olive, Amended	35, Mines	198	2008-064982	
127	67110	Recall, Amended	35, Mines	198	2008-064984	
128	67111	Rustler No. 1	364	196		
129	67112	Rustler No. 2	364	197		
130	67113	Rustler No. 3	364	198		
131	67114	Rustler No. 4	364	199		
132	67115	Silverball (SilverBall), Amended	39, Mines	457	2008-064985	
133	67116	Silver King, Amended	31, Mines	495	2008-064983	
134	67117	Silver Lead	31, Mines	496		
135	67118	Silver Leaf (SilverLeap), Amended	31, Mines	497	2008-064986	
136	67119	Silver Leap No. 3, Amended	32, Mines	530	2008-064987	
137	67120	Silver Queen, Amended	31, Mines	496	2008-064988	
138	67121	Silver Threads, Amended	31, Mines	497	2008-064989	
139	67122	Star, Amended	31, Mines	494	2008-064990	
140	67123	Would be Expert, Amended	31, Mines	302	2008-064991	
141	67124	Erman No. 1, Amended	537	209	974	163
142	67125	Erman No. 2, Amended	537	210	974	165
143	67126	Erman No. 3, Amended	537	211	974	167
144	67127	Erman No. 4, Amended	537	212	974	169
145	67128	Erman No. 5, Amended	537	213	974	171
146	67129	Erman No. 6, Amended	537	214	974	173
147	67130	Erman No. 7, Amended	537	215	974	175
148	67131	Erman No. 8, Amended	537	216	974	177
149	67132	Erman No. 9, Amended	537	217	974	179
150	67133	Erman No. 10, Amended	537	218	974	181
151	67134	Erman No. 11, Amended	537	219	974	183
152	67135	Erman No. 12, Amended	537	220	974	185
153	67136	Erman No. 13, Amended	537	221	974	187
154	67137	Erman No. 14, Amended	537	222	974	189
155	67138	Erman No. 15, Amended	537	223	974	191
156	67139	Erman No. 16, Amended	537	224	974	193
157	67140	Erman No. 17, Amended	537	225	974	195
158	67141	Erman No. 18, Amended	537	226	974	197
159	67142	Erman No. 19, Amended	537	227	974	199
160	67143	Erman No. 20, Amended	537	228	974	201
161	67144	Erman No. 21, Amended	537	229	974	203

EXHIBIT A

Unpatented Lode Claims and Mill Site Claims: Gila County and Pinal County, Arizona

	AMC SERIAL No.	CLAIM NAME	BOOK/ DOCKET	PAGE	AMENDED REAMENDED	
					BK/DOC	PAGE
162	67145	Erman No. 22, Amended	537	230	974	205
163	67146	Erman No. 23, Amended	537	231	974	207
164	67147	Erman No. 24, Amended	537	232	974	209
165	67148	Erman No. 25, Amended	537	233	974	211
166	67149	Erman No. 26, Amended	537	234	974	213
167	67150	Erman No. 27, Amended	537	235	974	215
168	67151	Erman No. 28, Amended	537	236	974	217
169	67152	Erman No. 29, Amended	537	237	974	219
170	67153	Erman No. 30, Amended	542	378	974	221
171	67154	Erman No. 31, Amended	542	379	974	223
172	67155	River No. 4	673	389		
173	67156	River No. 5	673	390		
174	67157	River No. 6	673	391		
175	67158	River No. 7	673	392		
176	67159	River No. 8	673	393		
177	67160	River No. 9	673	394		
178	67161	River No. 13	673	398		
179	67162	River No. 14	673	399		
180	67163	River No. 15	673	400		
181	67164	River No. 16	673	401		
182	67165	River No. 17	673	402		
183	67166	River No. 18	673	403		
184	67167	River No. 22	673	404		
185	67168	River No. 23	673	405		
186	67169	River No. 24	673	406		
187	67170	River No. 25	673	407		
188	67171	River No. 26	673	408		
189	67172	River No. 27	673	409		
190	67173	Southern No. 1	297	230		
191	67174	Southern No. 2	297	231		
192	67175	Southern No. 3	297	232		
193	67176	Southern No. 4	297	233		
194	67177	Southern No. 5, Amended	297	234	1869	940-941
195	67178	Southern No. 6, Amended	297	235	1869	942-943
196	67179	Southern No. 7	334	532		
197	67180	Southern No. 8, Amended	334	533	1869	944-945
198	67181	Ray Southern 1, Amended	47, Mines	462	2008-093768	
199	67182	Ray Southern 5, Amended	47, Mines	463	1869	918-919
200	67183	Ray Southern 6, Amended	47, Mines	464	1869	920-921
201	67184	Ray Southern 7, Amended	47, Mines	465	1869	922-923
202	67187	Ray Southern 10, Amended	47, Mines	468	1869	924-925
203	67188	Ray Southern 11, Amended	47, Mines	469	297	236
204	67189	Ray Southern 12, Amended	47, Mines	470	1869	926-927
205	67193	Ray Southern 16	55, Mines	355		

PHOENIX, ARIZONA
 2011 JUL 29 11:53 AM
 RECEIVED

EXHIBIT A

Unpatented Lode Claims and Mill Site Claims: Gila County and Pinal County, Arizona

	AMC SERIAL No.	CLAIM NAME	BOOK/ DOCKET	PAGE	AMENDED REAMENDED	
					BK/DOC	PAGE
206	67195	Ray Southern 17, Amended	56, Mines	527	1869	934-935
207	67196	Ray Southern 39, Amended, Reamended	155	134	360 1869	522 636-637
208	67197	Ray Southern 40, Amended, Reamended	155	86	360 1869	523 938-939
209	67198	Ray Southern 41, Amended	155	87	360	524
210	67199	Ray Southern 42, Amended	158	88	360	525
211	67249	Bur No. 1, Amended	719	609	974	225
212	67250	Bur No. 2, Amended	719	610	974	227
213	67251	Bur No. 3, Amended	719	611	974	229
214	67252	Bur No. 4, Amended	719	612	974	231
215	67253	Bur No. 5, Amended	719	613	974	233
216	67254	Bur No. 6, Amended	719	614	974	235
217	67255	Bur No. 7, Amended	719	615	974	237
218	67256	Bur No. 8, Amended	719	616	974	239
219	67257	Bur No. 9, Amended	719	617	974	241
220	67258	Bur No. 10, Amended, Reamended	719	618	974 1890	243 405-406
221	67259	Bur No. 11, Amended	719	619	974	245
222	67260	Bur No. 12, Amended, Reamended	719	620	974 1890	247 407-408
223	67261	Bur No. 13, Amended	719	621	974	249
224	67262	Bur No. 14, Amended, Reamended	719	622	974 1890	251 409-410
225	67263	Bur No. 15, Amended	719	623	974	253
226	67264	Bur No. 16, Amended, Reamended	719	624	974 1890	255 411-412
227	67265	Bur No. 17, Amended, Reamended	719	625	974 1890	257 413-414
228	67266	Bur No. 18, Amended, Reamended	719	626	974 1890	259 415-416
229	67267	Bur No. 19, Amended, Reamended	719	627	974 1890	261 417-418
230	67268	Bur No. 20, Amended, Reamended	719	628	974 1890	263 419-420
231	67269	Bur No. 22, Amended, Reamended	719	630	974 1869	265 946-947
232	67271	Bur No. 24, Amended, Reamended	719	632	974 1869	269 948-949
233	67273	Bur No. 26, Amended, Reamended	719	634	974 1869	273 950-951
234	67275	Bur No. 28, Amended, Reamended	719	636	974 1869	277 952-953
235	67277	Bur No. 30, Amended, Reamended	719	638	974 1869	281 954-955

EXHIBIT A

Unpatented Lode Claims and Mill Site Claims: Gila County and Pinal County, Arizona

	AMC SERIAL No.	CLAIM NAME	BOOK/ DOCKET	PAGE	AMENDED REAMENDED	
					BK/DOC	PAGE
236	67278	Bur No. 31, Amended	719	639	974	283
		Bur No. 32, Amended,			974	285
237	67279	Reamended	719	640	1869	956-957
238	67280	Bur No. 33, Amended	719	641	974	287
		Bur No. 34, Amended,			974	289
239	67281	Reamended	719	642	1869	970-971
240	67284	Bur No. 37, Amended	719	645	974	295
241	67286	Bur No. 39, Amended	719	647	974	299
		Bur No. 40, Amended,			974	301
242	67287	Reamended	719	648	1869	978-979
243	67288	Bur No. 41, Amended	719	649	974	303
244	67289	Bur No. 43, Amended	720	591	974	305
245	67290	Bur No. 45, Amended	719	651	974	307
246	67291	Bur No. 46, Amended	719	652	974	309
247	67292	Bur No. 47, Amended	719	653	974	311
248	67293	Bur No. 48, Amended	719	654	974	313
249	67294	Bur No. 49, Amended	719	655	974	315
250	67295	Bur No. 50, Amended	719	656	974	317
		Bur No. 51, Amended,			974	319
251	67296	Reamended	719	657	1890	421-422
252	67297	Bur No. 52, Amended	719	658	974	321
		Bur No. 53, Amended,			974	323
253	67298	Reamended	719	659	1890	423-424
254	67299	Bur No. 54, Amended	719	660	974	325
		Bur No. 55, Amended,			974	327
255	67300	Reamended	719	661	1890	425-426
256	67301	Bur No. 56, Amended	719	662	974	329
		Bur No. 57, Amended,			974	331
257	67302	Reamended	719	663	1890	427-428
258	67303	Bur No. 58, Amended	719	664	974	333
		Bur No. 59, Amended,			974	335
259	67304	Reamended	719	665	1890	429-430
		Bur No. 60, Amended,			974	337
260	67305	Reamended	719	666	1890	431-432
		Bur No. 61, Amended,			974	339
261	67306	Reamended	719	667	1890	433-434
		Bur No. 62, Amended,			974	341
262	67307	Reamended	719	668	1890	435-436
		Bur No. 63, Amended,			974	343
263	67308	Reamended	719	669	1890	437-438
		Bur No. 64, Amended,			974	345
264	67309	Reamended	719	670	1890	439-440
		Bur No. 65, Amended,			974	347
265	67310	Reamended	719	671	1890	441-442
266	67311	Bur No. 66, Amended	719	672	974	349

EXHIBIT A

Unpatented Lode Claims and Mill Site Claims: Gila County and Pinal County, Arizona

	AMC SERIAL No.	CLAIM NAME	BOOK/ DOCKET	PAGE	AMENDED REAMENDED	
					BK/DOC	PAGE
267	67312	Bur No. 67, Amended, Reamended	719	673	974 1890	351 443-444
268	67313	Bur No. 68, Amended	719	674	974	353
269	67314	Bur No. 69, Amended, Reamended	719	675	974 1890	355 445-446
270	67315	Bur No. 71, Amended	719	677	974	357
271	67316	Bur No. 73, Amended	719	679	974	359
272	67317	Bur No. 75, Amended	719	681	974	361
273	67318	Bur No. 77, Amended, Reamended	719	683	974 1869	363 980-981
274	67321	Bur No. 83, Amended, Reamended	719	689	974 1869	369 984-985
275	67322	Bur No. 86, Amended	719	690	974	371
276	67323	Bur No. 87, Amended	719	691	974	373
277	67324	Bur No. 88, Amended	719	692	974	375
278	67325	Bur No. 89, Amended	719	693	974	377
279	67326	Bur No. 90, Amended	719	694	974	379
280	67327	Bur No. 91, Amended	719	695	974	381
281	67328	Bur No. 92, Amended	719	696	974	383
282	67329	Bur No. 93, Amended	719	697	974	385
283	67330	Bur No. 94, Amended	719	698	974	387
284	67331	Bur No. 95, Amended	719	699	974	389
285	67332	Bur No. 116, Amended	719	718	974	391
286	67333	Bur No. 117, Amended	719	719	974	393
287	67334	Bur No. 118, Amended	719	720	974	395
288	67335	Bur No. 119, Amended	719	721	974	397
289	67336	Bur No. 120, Amended	719	722	974	399
290	67337	Bur No. 121, Amended	719	723	974	401
291	67338	Bur No. 122, Amended	719	724	974	403
292	67339	Bur No. 123, Amended	719	725	974	405
293	67340	Bur No. 124, Amended	719	726	974	407
294	67341	Bur No. 125, Amended	719	727	974	409
295	67342	Bur No. 126, Amended	719	728	974	411
296	67343	Bur No. 127, Amended	719	729	974	413
297	67344	Bur No. 128, Amended	719	730	974	415
298	67345	Bur No. 129, Amended	719	731	974	417
299	67346	Bur No. 130, Amended	719	732	974	419
300	67349	Belgravia No. 1	536	29		
301	67350	Belgravia No. 2	536	30		
302	67351	Belgravia No. 3	536	31		
303	67352	Belgravia No. 4	536	32		
304	67353	Belgravia No. 5	536	33		
305	67354	Belgravia No. 6	536	34		
306	67355	Belgravia No. 7	536	35		
307	67356	Belgravia No. 8	536	36		

EXHIBIT A

Unpatented Lode Claims and Mill Site Claims: Gila County and Pinal County, Arizona

AMC SERIAL No.	CLAIM NAME	BOOK/ DOCKET	PAGE	AMENDED REAMENDED	
				BK/DOC	PAGE
308	67357	Belgravia No. 9	536	37	
309	67358	Belgravia No. 10	536	38	
310	67359	Belgravia No. 11	536	39	
311	67360	Belgravia No. 12	536	40	
312	67361	Belgravia No. 13	536	41	
313	67362	Belgravia No. 14	536	42	
314	67363	Belgravia No. 15	536	43	
315	67364	Belgravia No. 16	536	44	
316	67365	Livingston No. 2	133	196	
317	67366	New Year No. 3	57, Mines	575	
318	67367	New Year No. 4	57, Mines	576	
319	67368	New Year No. 5	57, Mines	577	
320	67369	New Year No. 6	57, Mines	578	
321	67370	New Year No. 7	57, Mines	579	
322	67371	New Year No. 8	57, Mines	580	
323	67372	New Year No. 9	57, Mines	581	
324	67373	Portland 5	683	163	
325	67374	Portland 6	683	164	
326	67375	Portland 7	683	166	
327	67376	Portland No. 8	720	592	
328	67377	Portland No. 9	720	593	
329	67378	Portland No. 10	720	594	
330	67379	Portland No. 11	720	595	
331	67380	Portland No. 12	720	596	
332	67381	Portland No. 13	720	597	
333	67382	Portland No. 14	720	598	
334	67383	Portland No. 15	720	599	
335	67384	Portland No. 16	720	600	
336	67385	Teapot No. 1	834	692	
337	67386	Teapot No. 2	834	693	
338	67387	Teapot No. 3	834	694	
339	67388	Teapot No. 4	834	695	
340	67389	Teapot No. 5	834	696	
341	67390	Teapot No. 6	834	697	
342	67391	Teapot No. 7	834	698	
343	67392	Teapot No. 8	834	699	
344	67393	Teapot No. 9	834	700	
345	67394	Teapot No. 10	834	701	
346	67395	Red Hills No. 1, Amended	129	129	152 393
347	67396	Red Hills No. 2, Amended	129	130	152 394
348	67397	Red Hills No. 3, Amended	129	131	152 395
349	67398	Red Hills No. 4, Amended	129	132	491 46
350	67399	Red Hills No. 5, Amended	129	133	491 47
351	67400	Red Hills No. 6	129	134	

EXHIBIT A

Unpatented Lode Claims and Mill Site Claims: Gila County and Pinal County, Arizona

	AMC SERIAL No.	CLAIM NAME	BOOK/ DOCKET	PAGE	AMENDED REAMENDED	
					BK/DOC	PAGE
352	67401	Red Hills No. 7	129	135		
353	67402	Red Hills No. 8	133	195		
354	67403	Red Hills No. 9, Amended	129	137	132	177
355	67404	Red Hills No. 11, Amended	129	139	132	178
356	67405	Red Hills Fraction	487	394		
357	67406	Red Bluff	495	504		
358	67407	West No. 1	520	971		
359	67408	West No. 2	520	972		
360	67409	West No. 3	520	973		
361	67410	West No. 4	520	974		
362	67411	West No. 5	520	975		
363	67412	West No. 6	520	976		
364	67413	West No. 7	520	977		
365	67414	West No. 8	520	978		
366	67415	West No. 9	520	979		
367	67416	West No. 10	520	980		
368	67417	West No. 11	520	981		
369	67418	West No. 12	520	982		
370	67419	West No. 13	520	983		
371	67420	West No. 14	520	984		
372	67421	West No. 15	520	985		
373	67422	West No. 16	520	986		
374	67423	West No. 17	520	987		
375	67424	West No. 18	520	988		
376	67425	West No. 19	520	989		
377	67426	West No. 20	520	990		
378	67427	West No. 21	520	991		
379	67428	Blue Hills No. 1	280	374		
380	67429	Blue Hills No. 2	280	375		
381	67430	Blue Hills No. 3	280	376		
382	67431	Blue Hills No. 4	280	377		
383	67432	Blue Hills No. 5	280	378		
384	67433	Blue Hills No. 6	280	379		
385	67434	Blue Hills No. 7	280	380		
386	67435	Blue Hills No. 8	280	381		
387	67436	Blue Hills No. 9	280	382		
388	67437	Blue Hills No. 10	280	383		
389	67438	Blue Hills No. 11	280	384		
390	67439	Blue Hills No. 12	280	385		
391	67441	Ray No. 2	545	102		
392	67443	Ray No. 4	545	104		
393	67444	Ray No. 5	545	105		
394	67445	Ray No. 6	545	106		
395	67446	Ray No. 7	545	107		

PHOENIX, ARIZONA
 21TH JUL 29 P 1:50
 REC'D - RECORDS

EXHIBIT A

Unpatented Lode Claims and Mill Site Claims: Gila County and Pinal County, Arizona

	AMC SERIAL No.	CLAIM NAME	BOOK/ DOCKET	PAGE	AMENDED REAMENDED	
					BK/DOC	PAGE
396	67447	Ray No. 8	545	108		
397	67448	Ray No. 9	545	109		
398	67449	Ray No. 10	545	110		
399	67450	Ray No. 11	545	111		
400	67451	Ray No. 12	545	112		
401	67452	Ray No. 13	545	113		
402	67453	Ray No. 14	545	114		
403	67454	Ray No. 15	552	367		
404	67455	Ray No. 16	545	116		
405	67456	Ray No. 17	545	117		
406	67457	Ray No. 18	545	118		
407	67459	Ray No. 20	545	120		
408	67460	Ray No. 21	545	121		
409	67461	Ray No. 22	552	381		
410	67462	Ray No. 23	545	122		
411	67463	Ray No. 24	552	382		
412	67464	Ray No. 25	545	123		
413	67465	Ray No. 26	552	383		
414	67466	Ray No. 27	545	124		
415	67467	Ray No. 28	552	384		
416	67468	Ray No. 29	545	125		
417	67469	Ray No. 30	552	385		
418	67470	Ray No. 31	552	386		
419	67471	Ray No. 32	552	387		
420	67472	Ray No. 33	552	388		
421	67473	Ray No. 34	552	389		
422	67474	Ray No. 35	545	126		
423	67475	Ray No. 36	545	127		
424	67476	Ray No. 37	545	128		
425	67477	Ray No. 38	545	129		
426	67478	Ray No. 39	545	130		
427	67479	Ray No. 40	545	131		
428	67480	Ray No. 41	545	132		
429	67481	Ray No. 42	545	133		
430	67482	Ray No. 43	552	390		
431	67483	Ray No. 44	552	391		
432	67484	Ray No. 45	552	392		
433	67485	Ray No. 46	552	393		
434	67486	Ray No. 47	552	394		
435	67487	Ray No. 48	552	395		
436	67488	Ray No. 49	546	444		
437	67489	Ray No. 50	546	445		
438	67490	Ray No. 51	546	446		
439	67491	Ray No. 52	546	447		

2014 MAR 29 P 1:54
 RECEIVED
 PINAL COUNTY, ARIZONA

EXHIBIT A

Unpatented Lode Claims and Mill Site Claims: Gila County and Pinal County, Arizona

	AMC SERIAL No.	CLAIM NAME	BOOK/ DOCKET	PAGE	AMENDED REAMENDED	
					BK/DOC	PAGE
440	67492	Ray No. 53	546	448		
441	67493	Ray No. 54	546	449		
442	67494	Ray No. 55	546	450		
443	67495	Ray No. 56	546	451		
444	67496	Ray No. 57	546	452		
445	67497	Ray No. 58	546	453		
446	67498	Ray No. 59	546	454		
447	67499	Ray No. 60	552	396		
448	67500	Ray No. 61	548	185		
449	67501	Ray No. 62	548	186		
450	67502	Ray No. 63	548	187		
451	67503	Ray No. 64	548	188		
452	67504	Ray No. 65	548	189		
453	67505	Ray No. 66	548	190		
454	67506	Ray No. 67	548	191		
455	67507	Ray No. 68	548	192		
456	67508	Ray No. 69	548	193		
457	67509	Ray No. 70	548	194		
458	67510	Ray No. 71	548	195		
459	67511	Ray No. 72	548	196		
460	67512	Ray No. 73	552	370		
461	67513	Ray No. 74	552	371		
462	67514	Ray No. 75	552	372		
463	67515	Ray No. 76	552	373		
464	67516	Ray No. 77	552	374		
465	67517	Ray No. 78	552	375		
466	67518	Ray No. 79	552	376		
467	67519	Ray No. 80	552	377		
468	67520	Ray No. 81	552	378		
469	67521	Ray No. 82	552	379		
470	67522	Ray No. 83	552	380		
471	67523	Ray No. 84	758	967		
472	67524	Ray No. 85	758	968		
473	67525	Ray No. 86	758	969		
474	67526	Ray No. 87	758	970		
475	67527	Ray No. 88	758	971		
476	67528	Ray No. 89	758	972		
477	67529	Ray No. 90	758	973		
478	67530	Ray No. 91	758	974		
479	67531	Ray No. 92	758	975		
480	67532	Ray No. 93	758	976		
481	67533	Ray No. 94	758	977		
482	67534	Ray No. 95	758	978		
483	67535	Ray No. 96	758	979		

WILSON, ARIZONA
 2014 MAR 20 PM 1:54
 CLY. JEFFREY

EXHIBIT A

Unpatented Lode Claims and Mill Site Claims: Gila County and Pinal County, Arizona

	AMC SERIAL No.	CLAIM NAME	BOOK/ DOCKET	PAGE	AMENDED REAMENDED	
					BK/DOC	PAGE
484	67536	Ray No. 97	758	980		
485	67538	Ray No. 99	785	780		
486	67539	Ray No. 100	785	781		
487	67540	Ray No. 101	785	782		
488	138158	Pat No. 1	1076	304		
489	138159	Pat No. 2	1076	306		
490	138160	Pat No. 3	1076	308		
491	138161	Pat No. 4	1076	310		
492	138162	Nat No. 1	1075	699-700		
493	138163	Nat No. 2	1075	701-702		
494	138164	Nat No. 3	1075	703-704		
495	138165	Nat No. 4	1075	705-706		
496	141524	RMD No. 39	1083	493		
497	141525	RMD No. 40	1083	495		
498	141526	RMD No. 41	1083	497		
499	141527	RMD No. 42	1083	499		
500	141528	RMD No. 43	1083	501		
501	141529	RMD No. 44	1083	503		
502	141530	RMD No. 45	1083	505		
503	141531	RMD No. 46	1083	507		
504	141532	RMD No. 47	1083	509		
505	141533	RMD No. 48	1083	511		
506	141534	RMD No. 49	1083	513		
507	141535	RMD No. 50	1083	515		
508	141536	RMD No. 51	1083	517		
509	141537	RMD No. 52	1083	519		
510	141538	RMD No. 53	1083	521		
511	141539	RMD No. 54	1083	523		
512	141540	RMD No. 55	1083	525		
513	141541	RMD No. 56	1083	527		
514	141542	RMD No. 57	1083	529		
515	141543	RMD No. 58	1083	531		
516	141544	RMD No. 59	1083	533		
517	141545	RMD No. 60	1083	535		
518	141546	RMD No. 61	1083	537		
519	141547	RMD No. 62	1083	539		
520	141548	RMD No. 63	1083	541		
521	141549	RMD No. 64	1083	543		
522	141550	RMD No. 65	1083	545		
523	141551	RMD No. 66	1083	547		
524	141552	RMD No. 67	1083	549		
525	141553	RMD No. 68	1083	551		
526	141554	RMD No. 69	1083	553		
527	141555	RMD No. 70	1083	555		

PHOENIX ARIZONA
 2014 MAR 20 PM 3:54
 CLM. RECEIVED
 2014

EXHIBIT A

Unpatented Lode Claims and Mill Site Claims: Gila County and Pinal County, Arizona

	AMC SERIAL No.	CLAIM NAME	BOOK/ DOCKET	PAGE	AMENDED REAMENDED	
					BK/DOC	PAGE
528	141622	RMD No. 137	1083	689		
529	141623	RMD No. 138	1083	691		
530	253275	Buckeye 3	1359	963		
531	253276	Buckeye 4	1359	965		
532	253277	Buckeye 5	1359	967		
533	253278	Buckeye 10	1359	969		
534	253279	Somnambulant 1	1360	35		
535	253280	Somnambulant 2	1360	37		
536	253281	Somnambulant 3	1360	39		
537	253282	Somnambulant 4	1360	41		
538	253283	Somnambulant 5	1360	43		
539	253284	Somnambulant 6	1360	45		
540	253285	Somnambulant 7	1360	47		
541	253286	Somnambulant 8	1360	49		
542	253287	Somnambulant 9	1360	51		
543	253288	Somnambulant 10	1360	53		
544	253289	Somnambulant 11	1360	55		
545	253290	Somnambulant 12	1360	57		
546	253291	Somnambulant 13	1360	59		
547	253292	Somnambulant 14	1360	61		
548	253293	Sue 37	1360	63		
549	253294	Sue 38, Amended	1360	65	1381	883
550	253295	Sue 39	1360	67		
551	253296	Sue 40, Amended	1360	69	1381	885
552	253297	Sue 41, Amended	1360	71	1381	887
553	253298	Sue 42, Amended	1360	73	1381	889
554	253299	Sue 43, Amended	1360	75	1381	891
555	253300	Sue 44	1360	77		
556	253301	Sue 45, Amended	1360	79	1381	893
557	253302	Sue 46	1360	81		
558	253303	Sue 48	1360	83		
559	253304	Sue 49	1360	85		
560	253305	Sue 50	1360	87		
561	253306	Sue 51	1360	89		
562	253307	Sue 52	1360	91		
563	253308	Sue 53	1360	93		
564	253309	Sue 54	1360	95		
565	253310	Sue 55	1360	97		
566	253311	Sue 56	1360	99		
567	253312	Sue 57	1360	101		
568	253313	Sue 58	1360	103		
569	253314	Sue 59	1360	105		
570	253315	Sue 60	1360	107		
571	253316	Sue 61	1360	109		

EXHIBIT A

Unpatented Lode Claims and Mill Site Claims: Gila County and Pinal County, Arizona

	AMC SERIAL No.	CLAIM NAME	BOOK/ DOCKET	PAGE	AMENDED REAMENDED	
					BK/DOC	PAGE
572	253317	Sue 62	1360	111		
573	253318	Sue 63	1360	113		
574	253319	Sue 64	1360	115		
575	253321	Sue 66	1360	119		
576	253322	Sue 67	1360	121		
577	253324	Sue 69	1360	125		
578	253326	Sue 71	1360	129		
579	253327	Sue 72	1360	131		
580	253328	Sue 73	1360	133		
581	253329	Sue 74	1360	135		
582	253330	Sue 75	1360	137		
583	253331	Sue 76	1360	139		
584	253332	Sue 77	1360	141		
585	253333	Sue 78	1360	143		
586	253334	Sue 79	1360	145		
587	253335	Sue 80	1360	147		
588	253336	Sue 81	1360	149		
589	253337	Sue 82	1360	151		
590	253338	Sue 83	1360	153		
591	253339	Sue 84	1360	155		
592	253340	Sue 85	1360	157		
593	253341	Sue 86	1360	159		
594	253342	Sue 87	1360	161		
595	253343	Sue 88	1360	163		
596	253344	Sue 89	1360	165		
597	253345	Sue 90	1360	167		
598	253346	Sue 91	1360	169		
599	253347	Sue 92	1360	171		
600	253348	Sue 93	1360	173		
601	253349	Sue 94	1360	175		
602	253350	Sue 95	1360	177		
603	253351	Sue 96	1360	179		
604	253352	Sue 97	1360	181		
605	253353	Sue 98	1360	183		
606	253354	Sue 99	1360	185		
607	253355	Sue 100	1360	187		
608	253356	Sue 101	1360	189		
609	253357	Sue 102	1360	191		
610	253358	Sue 103	1360	193		
611	253359	Sue 104	1360	195		
612	253360	Sue 105	1360	197		
613	253361	Sue 116	1360	199		
614	253362	Sue 117	1360	201		
615	253363	Sue 118	1360	203		

RECEIVED
 MAR 27 1:55 PM '09
 M. J. REEVE
 2014 MAR 27 1:55 PM '09

EXHIBIT A

Unpatented Lode Claims and Mill Site Claims: Gila County and Pinal County, Arizona

	AMC SERIAL No.	CLAIM NAME	BOOK/ DOCKET	PAGE	AMENDED REAMENDED	
					BK/DOC	PAGE
616	253364	Sue 119	1360	205		
617	253365	Sue 201	1360	207		
618	253366	TW 12	1360	241		
619	253367	TW 13	1360	243		
620	253368	TW 14, Amended	1360	245	1381	901
621	253369	TW 15	1360	247		
622	253370	TW 16	1360	249		
623	253371	TW 17	1360	251		
624	253372	TW 18	1360	253		
625	253373	TW 19	1360	255		
626	253374	TW 20	1360	257		
627	253375	TW 21	1360	259		
628	253376	TW 22	1360	261		
629	253377	TW 23	1360	263		
630	253378	TW 24	1360	265		
631	253379	TW 25	1360	267		
632	253380	TW 26	1360	269		
633	253381	TW 29	1360	271		
634	253382	TW 30	1360	273		
635	253383	TW 31	1360	275		
636	253384	TW 32	1360	277		
637	253385	TW 33	1360	279		
638	253386	TW 34	1360	281		
639	253387	TW 35	1360	283		
640	253388	TW 36	1360	285		
641	253389	TW 37	1360	287		
642	253390	TW 38	1360	289		
643	253391	TW 39	1360	291		
644	253392	TW 40	1360	293		
645	253393	TW 41	1360	295		
646	253394	TW 42	1360	297		
647	253395	TW 43	1360	299		
648	253396	TW 44	1360	301		
649	253397	TW 45	1360	303		
650	253398	TW 46	1360	305		
651	253399	TW 47	1360	307		
652	253400	TW 48	1360	309		
653	253401	TW 49	1360	311		
654	253402	TW 50	1360	313		
655	253403	TW 51	1360	315		
656	253404	TW 52	1360	317		
657	253405	TW 53	1360	319		
658	253406	TW 54	1360	321		
659	253407	TW 55	1360	323		

RECEIVED
 JUL 29 P 1:55
 ARIZONA

EXHIBIT A

Unpatented Lode Claims and Mill Site Claims: Gila County and Pinal County, Arizona

	AMC SERIAL No.	CLAIM NAME	BOOK/ DOCKET	PAGE	AMENDED REAMENDED	
					BK/DOC	PAGE
660	253408	TW 56	1360	325		
661	253409	TW 57	1360	327		
662	253410	TW 58	1360	329		
663	253411	TW 59	1360	331		
664	253412	TW 60	1360	333		
665	253413	TW 61	1360	335		
666	253414	TW 62	1360	337		
667	253415	TW 63	1360	339		
668	253416	TW 64	1360	341		
669	253417	TW 65	1360	343		
670	253418	TW 66	1360	345		
671	253419	TW 67	1360	347		
672	253420	TW 68	1360	349		
673	253421	TW 69	1360	351		
674	253422	TW 70	1360	353		
675	253423	TW 71	1360	355		
676	253424	TW 72	1360	357		
677	253425	TW 73	1360	359		
678	253426	TW 74	1360	361		
679	253427	TW 75	1360	363		
680	253428	TW 102	1360	365		
681	253429	TW 103	1360	367		
682	253430	TW 104	1360	369		
683	253456	Copper Butte 20	1359	975		
684	253457	Copper Butte 21	1359	977		
685	253460	Terra 1	1360	209		
686	253461	Terra 2, Amended	1360	211	1381	895
687	253462	Terra 3	1360	213		
688	253463	Terra 4	1360	215		
689	253464	Terra 5	1360	217		
690	253467	Terra 8	1360	223		
691	253468	Terra 9	1360	225		
692	253469	Terra 10	1360	227		
693	253470	Terra 11	1360	229		
694	253471	Terra 12	1360	231		
695	253472	Terra 13	1360	233		
696	253473	Terra 14, Amended	1360	235	1381	897
697	253474	Terra 15, Amended	1360	237	1381	899
698	253475	Terra 16	1360	239		
699	253476	Walnut Canyon 1	1360	295		
700	253477	Walnut Canyon 2	1360	393		
701	253478	Walnut Canyon 3	1360	391		
702	253479	Walnut Canyon 4	1360	389		
703	253480	Walnut Canyon 5	1360	387		

EXHIBIT A

Unpatented Lode Claims and Mill Site Claims: Gila County and Pinal County, Arizona

	AMC SERIAL No.	CLAIM NAME	BOOK/ DOCKET	PAGE	AMENDED REAMENDED	
					BK/DOC	PAGE
704	253481	Walnut Canyon 6	1360	385		
705	253482	Walnut Canyon 7	1360	383		
706	253483	Walnut Canyon 8	1360	381		
707	253485	Walnut Canyon 14	1360	377		
708	253486	Walnut Canyon 15	1360	375		
709	253487	Walnut Canyon 18	1360	373		
710	253488	Walnut Canyon 19	1360	371		
711	277468	AX-A No. 1	1487	178-179		
712	277469	AX-A No. 2	1487	180-181		
713	277470	AX-A No. 3	1487	182-183		
714	277471	AX-A No. 4	1487	184-185		
715	277472	AX-A No. 5	1487	186-187		
716	277474	AX-A No. 7	1487	190-191		
717	277498	AX-A No. 31	1487	074-075		
718	277499	AX-A No. 32	1487	076-077		
719	277500	AX-A No. 33	1487	078-079		
720	277501	AX-A No. 34	1487	080-081		
721	277503	AX-A No. 36	1487	084-085		
722	277505	AX-A No. 38	1487	088-089		
723	277507	AX-A No. 40	1487	092-093		
724	277522	AX-A No. 55	1487	122-123		
725	277523	AX-A No. 56	1487	124-125		
726	277524	AX-A No. 57	1487	126-127		
727	277525	AX-A No. 58	1487	128-129		
728	277526	AX-A No. 59	1487	130-131		
729	277527	AX-A No. 60	1487	132-133		
730	277528	AX-A No. 61	1487	134-135		
731	277529	AX-A No. 62	1487	136-137		
732	277530	AX-A No. 63	1487	138-139		
733	277531	AX-A No. 64	1487	140-141		
734	277532	AX-A No. 65	1487	142-143		
735	277533	AX-A No. 66	1487	144-145		
736	277534	AX-A No. 67	1487	146-147		
737	277535	AX-A No. 68	1487	148-149		
738	277536	AX-A No. 69	1487	150-151		
739	277537	AX-A No. 70	1487	152-153		
740	277538	AX-A No. 71	1487	154-155		
741	277540	AX-A No. 73	1487	158-159		
742	277542	AX-A No. 75	1487	162-163		
743	277544	AX-A No. 77	1487	166-167		
744	277550	AXER No. 1	1487	238-239		
745	277551	AXER No. 2	1487	240-241		
746	277552	AXER No. 3	1487	242-243		
747	277553	AXER No. 4	1487	244-245		

RECEIVED
 JUN 29 11 55 AM '04
 ARIZONA

EXHIBIT A

Unpatented Lode Claims and Mill Site Claims: Gila County and Pinal County, Arizona

	AMC SERIAL No.	CLAIM NAME	BOOK/ DOCKET	PAGE	AMENDED REAMENDED	
					BK/DOC	PAGE
748	277554	AXER No. 5	1487	246-247		
749	277555	AXER No. 6	1487	248-249		
750	277556	AXER No. 7	1487	250-251		
751	277557	AXER No. 8	1487	252-253		
752	277558	AXER No. 9	1487	254-255		
753	277559	AXER No. 10	1487	256-257		
754	277560	AXER No. 11	1487	258-259		
755	277561	AXER No. 12	1487	260-261		
756	277562	AXER No. 13	1487	262-263		
757	277563	AXER No. 14	1487	264-265		
758	277564	AXER No. 15	1487	266-267		
759	277565	AXER No. 16	1487	268-269		
760	277566	AXER No. 17	1487	270-271		
761	277567	AXER No. 18	1487	272-273		
762	277568	AXER No. 19	1487	274-275		
763	277569	AXER No. 20	1487	276-277		
764	277570	AXER No. 21	1487	278-279		
765	277571	AXER No. 22	1487	280-281		
766	277572	AXER No. 23	1487	282-283		
767	277573	AXER No. 24	1487	284-285		
768	277574	AXER No. 25	1487	286-287		
769	277575	AXER No. 26	1487	288-289		
770	277576	AXER No. 27	1487	290-291		
771	277577	AXER No. 28	1487	292-293		
772	277578	AXER No. 29	1487	294-295		
773	277579	AXER No. 30	1487	296-297		
774	277580	AXER No. 31	1487	298-299		
775	277581	AXER No. 32	1487	300-301		
776	277582	AXER No. 33	1487	302-303		
777	277583	AXER No. 34	1487	304-305		
778	277584	AXER No. 35	1487	306-307		
779	277585	AXER No. 36	1487	308-309		
780	277586	AXER No. 37	1487	310-311		
781	277587	AXER No. 38	1487	312-313		
782	277588	AXER No. 39	1487	314-315		
783	277589	AXER No. 40	1487	316-317		
784	277590	AXER No. 41	1487	318-319		
785	277591	AXER No. 42	1487	320-321		
786	277592	AXER No. 43	1487	322-323		
787	277593	AXER No. 44	1487	324-325		
788	277594	AXER No. 45	1487	326-327		
789	277595	AXER No. 46	1487	328-329		
790	277596	AXER No. 47	1487	330-331		
791	277597	AXER No. 48	1487	332-333		

RECEIVED
 JUL 29 11:55
 GILA COUNTY, ARIZONA

EXHIBIT A

Unpatented Lode Claims and Mill Site Claims: Gila County and Pinal County, Arizona

	AMC SERIAL No.	CLAIM NAME	BOOK/ DOCKET	PAGE	AMENDED REAMENDED	
					BK/DOC	PAGE
792	277598	AXER No. 49	1487	334-335		
793	277599	AXER No. 50	1487	336-337		
794	277600	AXER No. 51	1487	338-339		
795	277601	AXER No. 52	1487	340-341		
796	277602	AXER No. 53	1487	342-343		
797	277603	AXER No. 54	1487	344-345		
798	277604	AXER No. 55	1487	346-347		
799	277605	AXER No. 56	1487	348-349		
800	277606	AXER No. 57	1487	350-351		
801	277607	AXER No. 58	1487	352-353		
802	277608	AXER No. 59	1487	354-355		
803	277609	AXER No. 60	1487	356-357		
804	277610	AXER No. 61	1487	358-359		
805	277611	AXER No. 62	1487	360-361		
806	277612	AXER No. 63	1487	362-363		
807	277613	AXER No. 64	1487	364-365		
808	277614	AXER No. 65	1487	366-367		
809	277615	AXER No. 66	1487	368-369		
810	277616	AXER No. 67	1487	370-371		
811	277617	AXER No. 68	1487	372-373		
812	277618	AXER No. 69	1487	374-375		
813	277619	AXER No. 70	1487	376-377		
814	277620	AXER No. 71	1487	378-379		
815	277621	AXER No. 72	1487	380-381		
816	277622	AXER No. 73	1487	382-383		
817	277623	AXER No. 74	1487	384-385		
818	277624	AXER No. 75	1487	386-387		
819	277625	AXER No. 76	1487	388-389		
820	277626	AXER No. 77	1487	390-391		
821	277627	AXER No. 78	1487	392-393		
822	277628	AXER No. 79	1487	394-395		
823	277629	AXER No. 80	1487	396-397		
824	277630	AXER No. 81	1487	398-399		
825	277631	AXER No. 82	1487	400-401		
826	277632	AXER No. 83	1487	402-403		
827	277633	AXER No. 84	1487	404-405		
828	277634	AXER No. 85	1487	406-407		
829	277635	AXER No. 86	1487	408-409		
830	277636	AXER No. 87	1487	410-411		
831	277637	AXER No. 88	1487	412-413		
832	277638	AXER No. 89	1487	414-415		
833	277639	AXER No. 90	1487	416-417		
834	277640	AXER No. 91	1487	418-419		
X 835	277641	AXER No. 92	1487	420-421		

RECEIVED
 MAR 29 11:55
 DEPT. OF MINES
 TOLSON BLDG.

EXHIBIT A

Unpatented Lode Claims and Mill Site Claims: Gila County and Pinal County, Arizona

	AMC SERIAL No.	CLAIM NAME	BOOK/ DOCKET	PAGE	AMENDED REAMENDED	
					BK/DOC	PAGE
836	277642	AXER No. 93	1487	422-423		
837	277643	AXER No. 94	1487	424-425		
838	277644	AXER No. 95	1487	426-427		
839	277645	AXER No. 96	1487	428-429		
840	277646	AXER No. 97	1487	430-431		
841	277647	AXER No. 98	1487	432-433		
842	277648	AXER No. 99	1487	434-435		
843	277649	AXER No. 100	1487	436-437		
844	277650	AXER No. 101	1487	438-439		
845	277651	AXER No. 102	1487	440-441		
846	277652	AXER No. 103	1487	442-443		
847	277653	AXER No. 104	1487	444-445		
848	277654	AXER No. 105	1487	446-447		
849	277655	AXER No. 106	1487	448-449		
850	277656	AXER No. 107	1487	450-451		
851	277657	AXER No. 108	1487	452-453		
852	277658	AXER No. 109	1487	454-455		
853	277659	AXER No. 110	1487	456-457		
854	277660	AXER No. 111	1487	458-459		
855	277661	AXER No. 112	1487	460-461		
856	277662	AXER No. 113	1487	462-463		
857	277663	AXER No. 114	1487	464-465		
858	277664	AXER No. 115	1487	466-467		
859	277665	AXER No. 116	1487	468-469		
860	277666	AXER No. 117	1487	470-471		
861	277667	AXER No. 118	1487	472-473		
862	277668	AXER No. 119	1487	474-475		
863	277669	AXER No. 120	1487	476-477		
864	277670	AXER No. 121	1487	478-479		
865	277671	AXER No. 122	1487	480-481		
866	277672	AXER No. 123	1487	482-483		
867	277673	AXER No. 124	1487	484-485		
868	289373	Butte #1	1553	378		
869	289374	Butte #2	1553	379		
870	299654	Raycon 46	1640	316-317		
871	299656	Raycon 48	1640	320-321		
872	299658	Raycon 50	1640	324-325		
873	299660	Raycon 52	1640	328-329		
874	299662	Raycon 54	1640	332-333		
875	299664	Raycon 56	1640	336-337		
876	299673	Raycon 65	1640	354-355		
877	299674	Raycon 66	1640	356-357		
878	299675	Raycon 67	1640	358-359		
879	299676	Raycon 68	1640	360-361		

FILED
 IN THE
 OFFICE OF THE
 COUNTY CLERK
 OF PINAL COUNTY,
 ARIZONA
 JAN 22 2008
 D 1:56

EXHIBIT A

Unpatented Lode Claims and Mill Site Claims: Gila County and Pinal County, Arizona

	AMC SERIAL No.	CLAIM NAME	BOOK/ DOCKET	PAGE	AMENDED REAMENDED	
					BK/DOC	PAGE
880	299677	Raycon 69	1640	362-363		
881	299678	Raycon 70	1640	364-365		
882	299693	Raycon 85	1640	394-395		
883	299694	Raycon 86	1640	396-397		
884	299695	Raycon 87	1640	398-399		
885	303735	Elder 3	1671	22		
886	303736	Elder 4	1671	24		
887	303737	Elder 5	1671	26		
888	303738	Elder 6	1671	28		
889	303739	Elder 7	1671	30		
890	303740	Elder 8	1671	32		
891	303741	Elder 9	1671	34		
892	303742	Elder 10	1671	36		
893	303743	Elder 11	1671	38		
894	303744	Elder 12	1671	40		
895	303747	Elder 15, Amended	1671	46	1869	964-965
896	303749	Elder 17	1671	50		
897	303751	Elder 19	1671	54		
898	303753	Elder 21	1671	58		
899	303755	Elder 23	1671	62		
900	303762	Elder 30	1671	76		
901	303763	Elder 31	1671	78		
902	303764	Elder 32	1671	80		
903	303765	Elder 33	1671	82		
904	303766	Elder 34	1671	84		
905	303767	Elder 35	1671	86		
906	303768	Elder 36	1671	88		
907	303769	Elder 37	1671	90		
908	303770	Elder 38	1671	92		
909	303771	Elder 39	1671	94		
910	303772	Elder 48	1671	96		
911	303773	Elder 49	1671	98		
912	303774	Elder 50	1671	100		
913	303775	Elder 51	1671	102		
914	303776	Elder 52	1671	104		
915	303777	Elder 53	1671	106		
916	303778	Elder 54	1671	108		
917	303779	Elder 55	1671	110		
918	303780	Elder 56	1671	112		
919	303781	Elder 57	1671	114		
920	314545	Steamboat 1	829	934-36		
921	314546	Steamboat 2	829	937-39		
922	314547	Steamboat 3	829	940-42		
923	314548	Steamboat 4	829	943-45		

PINAL COUNTY ARIZONA
 JAN 29 11:56 AM '18
 RECEIVED

EXHIBIT A

Unpatented Lode Claims and Mill Site Claims: Gila County and Pinal County, Arizona

	AMC SERIAL No.	CLAIM NAME	BOOK/ DOCKET	PAGE	AMENDED REAMENDED	
					BK/DOC	PAGE
924	314549	Steamboat 5	829	946-48		
925	314550	Steamboat 6	829	949-51		
926	314551	Steamboat 7	829	952-54		
927	314552	Steamboat 8	829	955-57		
928	314553	Steamboat 9	829	958-60		
929	314554	Steamboat 10	829	961-63		
930	314555	Steamboat 11	829	964-66		
931	314556	Steamboat 12	829	967-69		
932	314557	Steamboat 13	829	970-72		
933	314558	Steamboat 14	829	973-75		
934	314559	Steamboat 15	829	976-78		
935	314560	Steamboat 16	829	979-81		
936	314561	Steamboat 17	829	982-84		
937	314562	Steamboat 18	829	985-87		
938	314563	Steamboat 19	829	988-90		
939	314564	Steamboat 20	829	991-93		
940	314565	Steamboat 21	829	994-96		
941	314566	Steamboat 22	829	997-99		
942	314567	Steamboat 23	829	1000-02		
943	314568	Steamboat 24	830	1001-03		
944	314569	Steamboat 25	830	1004-06		
945	314570	Steamboat 26	830	1007-09		
946	314571	Steamboat 27	830	10 to 12		
947	314572	Steamboat 28	830	13-15		
948	314573	Steamboat 29	830	16-18		
949	314574	Steamboat 30	830	19-21		
950	314575	Steamboat 31	830	22-24		
951	314576	Steamboat 32	830	25-27		
952	314577	Steamboat 33	830	28-30		
953	314578	Steamboat 34	830	31-33		
954	314579	Steamboat 35	830	54-56		
955	314580	Steamboat 36	830	37-39		
956	314581	Steamboat 37	830	40-42		
957	314582	Steamboat 38 Ammended	830	43-45	2008-003064	
958	314583	Steamboat 39	830	46-48		
959	314584	Steamboat 40 Ammended	830	49-51	2008-003065	
960	314585	Steamboat 41	830	52-54		
961	314586	Steamboat 42 Ammended	830	55-57	2008-003066	
962	314587	Steamboat 43	830	58-60		
963	314588	Steamboat 44 Ammended	830	61-63	2008-003067	
964	314589	Steamboat 45 Ammended	830	64-66	2008-003068	
965	314590	Steamboat 46 Ammended	830	67-69	2008-003069	
966	314591	Steamboat 47 Ammended	830	70-72	2008-003070	
967	314592	Steamboat 48 Ammended	830	73-75	2008-003071	

RECEIVED
 JUN 29 2009
 P 1:56
 P. HENNING, MILTON

EXHIBIT A

Unpatented Lode Claims and Mill Site Claims: Gila County and Pinal County, Arizona

	AMC SERIAL No.	CLAIM NAME	BOOK/ DOCKET	PAGE	AMENDED REAMENDED	
					BK/DOC	PAGE
968	314593	Steamboat 49 Ammended	830	76-78	2008-003072	
969	314594	Steamboat 50 Ammended	830	79-81	2008-003073	
970	314595	Steamboat 51	830	82-84		
971	314596	Steamboat 52 Ammended	830	85-87	2008-003074	
972	314597	Steamboat 53	830	88-90		
973	314598	Steamboat 54	830	91-93		
974	314599	Steamboat 55	830	94-96		
975	314600	Steamboat 56	830	97-99		
976	314601	Steamboat 57	830	100-02		
977	314602	Steamboat 58	830	103-05		
978	314603	Steamboat 59	830	106-08		
979	314604	Steamboat 60	830	109-111		
980	314605	Steamboat 61	830	112-14		
981	314606	Steamboat 62	830	115-17		
982	314607	Steamboat 63	830	118-20		
983	314608	Steamboat 64	830	121-23		
984	314609	Steamboat 65	830	124-26		
985	314610	Steamboat 66	830	127-29		
986	314611	Steamboat 67	830	130-32		
987	314612	Steamboat 68	830	133-35		
988	314613	Steamboat 69	830	136-38		
989	315170	Elder 2	1752	867		
990	315171	Elder 40	1752	869		
991	315172	Elder 41	1752	871		
992	315173	Elder 42	1752	873		
993	315174	Elder 43	1752	875		
994	315175	Elder 44	1752	877		
995	315176	Elder 45	1752	879		
996	315177	Elder 46	1752	881		
997	315178	Elder 47	1752	883		
998	315179	Elder 58	1752	885		
999	315180	Elder 59	1752	887		
1000	315181	Elder 60	1752	889		
1001	315182	Elder 61	1752	891		
1002	315183	Elder 62	1752	962-963		
1003	315184	Elder 63	1752	895		
1004	315185	Elder 64	1752	897		
1005	315186	Elder 65	1752	899		
1006	325895	Sue 65	1869	958-959		
1007	325896	Sue 70	1869	960-961		
1008	325897	Mescal No. 48	1869	912-913		
1009	325898	Ray Southern 14	1869	928-929		
1010	325899	Ray Southern 15	1869	930-931		
1011	325900	Ray Southern 16-A	1869	932-933		

2004 JUL 29 P 1 55
 RECEIVED
 GILA COUNTY, ARIZONA

EXHIBIT A

Unpatented Lode Claims and Mill Site Claims: Gila County and Pinal County, Arizona

	AMC SERIAL No.	CLAIM NAME	BOOK/ DOCKET	PAGE	AMENDED REAMENDED	
					BK/DOC	PAGE
1012	325901	Elder 13A	1869	962-963		
1013	325902	Elder 18A	1869	966-967		
1014	325903	Elder 22A	1869	968-969		
1015	325904	Bur No. 35	1869	972-973		
1016	325905	Bur No. 36	1869	974-975		
1017	325906	Bur No. 38	1869	976-977		
1018	325907	Bur No. 81	1869	982-983		
1019	325908	Ray No. 98	1869	986-987		
1020	333067	LOT 5	2080	959-960		
1021	333068	C.E. #1	2080	961-962		
1022	333069	C.E. #2	2080	963-964		
1023	333070	C.E. #3	2080	965-966		
1024	333071	C.E. #4	2080	967-968		
1025	333072	C.E. #5	2080	969-970		
1026	338178	Nat No. 5	1996	3593		
1027	338179	Nat No. 6	1996	3594		
1028	338180	Nat No. 7	1196	3595		
1029	338181	Nat No. 8	1996	3596		
1030	338182	Nat No. 9	1996	3597		
1031	338183	Nat No. 10	1996	3598		
1032	338184	Nat No. 11	1996	3599		
1033	338185	Nat No. 12	1996	3600		
1034	338186	Nat No. 13	1996	3601		
1035	338187	Nat No. 14	1996	3602		
1036	338188	Nat No. 15	1996	3603		
1037	338189	Nat No. 16	1996	3604		
1038	344575	TORTILLA 1	1997	4762		
1039	344576	TORTILLA 2	1997	4763		
1040	344577	TORTILLA 3	1997	4764		
1041	344578	TORTILLA 4	1997	4765		
1042	344579	TORTILLA 5	1997	4766		
1043	344580	TORTILLA 6	1997	4767		
1044	344581	TORTILLA 7	1997	4768		
1045	344582	TORTILLA 8	1997	4769		
1046	344583	TORTILLA 9	1997	4770		
1047	344584	TORTILLA 10	1997	4771		
1048	344585	TORTILLA 11	1997	4772		
1049	344586	TORTILLA 12	1997	4773		
1050	344587	TORTILLA 13	1997	4774		
1051	344588	TORTILLA 14	1997	4775		
1052	344652	TORTILLA 15	1997	6417		
1053	344653	TORTILLA 16	1997	6418		
1054	344654	TORTILLA 17	1997	6419		
1055	344655	TORTILLA 18	1997	6420		

DIVISION OF MINERAL RIGHTS
 PHOENIX, ARIZONA
 JAN 22 2 15 PM '00

EXHIBIT A

Unpatented Lode Claims and Mill Site Claims: Gila County and Pinal County, Arizona

	AMC SERIAL No.	CLAIM NAME	BOOK/ DOCKET	PAGE	AMENDED REAMENDED	
					BK/DOC	PAGE
1056	344656	TORTILLA 19	1997	6421		
1057	344657	TORTILLA 20	1997	6422		
1058	344658	TORTILLA 21	1997	6423		
1059	344659	TORTILLA 22	1997	6424		
1060	344660	TORTILLA 23	1997	6425		
1061	344661	TORTILLA 24	1997	6426		
1062	344662	TORTILLA 25	1997	6427		
1063	344663	TORTILLA 26	1997	6428		
1064	344664	TORTILLA 27	1997	6429		
1065	344665	TORTILLA 28	1997	6430		
1066	344666	TORTILLA 29	1997	6431		
1067	344667	TORTILLA 30	1997	6432		
1068	344668	TORTILLA 31	1997	6433		
1069	344669	TORTILLA 32	1997	6434		
1070	344670	TORTILLA 33	1997	6435		
1071	344671	TORTILLA 34	1997	6436		
1072	344672	TORTILLA 35	1997	6437		
1073	344673	TORTILLA 36	1997	6438		
1074	344757	HACKBERRY 45	1997	8632		
1075	344758	HACKBERRY 46	1997	8633		
1076	344759	HACKBERRY 47	1997	8634		
1077	344760	HACKBERRY 48	1997	8635		
1078	344761	HACKBERRY 49	1997	8636		
1079	344762	HACKBERRY 50	1997	8637		
1080	344763	HACKBERRY 51	1997	8638		
1081	344764	HACKBERRY 52	1997	8639		
1082	344765	HACKBERRY 53	1997	8640		
1083	344766	HACKBERRY 54	1997	8641		
1084	344767	HACKBERRY 55	1997	8642		
1085	344768	HACKBERRY 56	1997	8643		
1086	344769	HACKBERRY 57	1997	8644		
1087	344770	HACKBERRY 58	1997	8645		
1088	344771	HACKBERRY 59	1997	8646		
1089	344772	HACKBERRY 60	1997	8647		
1090	344773	HACKBERRY 61	1997	8648		
1091	344774	HACKBERRY 62	1997	8649		
1092	345121	HACKBERRY 63	1997	9613		
1093	345122	HACKBERRY 64	1997	9614		
1094	345123	HACKBERRY 65	1997	9615		
1095	345124	HACKBERRY 66	1997	9616		
1096	345125	HACKBERRY 67	1997	9617		
1097	345126	HACKBERRY 68	1997	9618		
1098	345127	HACKBERRY 69	1997	9619		
1099	345128	HACKBERRY 70	1997	9620		

EXHIBIT A

Unpatented Lode Claims and Mill Site Claims: Gila County and Pinal County, Arizona

	AMC SERIAL No.	CLAIM NAME	BOOK/ DOCKET	PAGE	AMENDED REAMENDED	
					BK/DOC	PAGE
1100	345129	HACKBERRY 71	1997	9621		
1101	345188	HACKBERRY 1	1997	10513		
1102	345189	HACKBERRY 2	1997	10514		
1103	345190	HACKBERRY 3	1997	10515		
1104	345191	HACKBERRY 4	1997	10516		
1105	345192	HACKBERRY 5	1997	10517		
1106	345193	HACKBERRY 6	1997	10518		
1107	345194	HACKBERRY 7	1997	10519		
1108	345195	HACKBERRY 8	1997	10520		
1109	345196	HACKBERRY 9	1997	10521		
1110	345197	HACKBERRY 10	1997	10522		
1111	345198	HACKBERRY 11	1997	10523		
1112	345199	HACKBERRY 12	1997	10524		
1113	345200	HACKBERRY 13	1997	10525		
1114	345201	HACKBERRY 14	1997	10526		
1115	345202	HACKBERRY 15	1997	10527		
1116	345203	HACKBERRY 16	1997	10528		
1117	345204	HACKBERRY 17	1997	10529		
1118	345205	HACKBERRY 18	1997	10530		
1119	345206	HACKBERRY 19	1997	10531		
1120	345207	HACKBERRY 20	1997	10532		
1121	345208	HACKBERRY 21	1997	10533		
1122	345209	HACKBERRY 22	1997	10534		
1123	345210	HACKBERRY 23	1997	10535		
1124	345211	HACKBERRY 24	1997	10536		
1125	345212	HACKBERRY 25	1997	10537		
1126	345213	HACKBERRY 26	1997	10538		
1127	345214	HACKBERRY 27	1997	10539		
1128	345215	HACKBERRY 28	1997	10540		
1129	345216	HACKBERRY 29	1997	10541		
1130	345217	HACKBERRY 30	1997	10542		
1131	345218	HACKBERRY 31	1997	10543		
1132	345219	HACKBERRY 32	1997	10544		
1133	345220	HACKBERRY 33	1997	10545		
1134	345221	HACKBERRY 34	1997	10546		
1135	345222	HACKBERRY 35	1997	10547		
1136	345223	HACKBERRY 36	1997	10548		
1137	345224	HACKBERRY 37	1997	10549		
1138	345225	HACKBERRY 38	1997	10550		
1139	345226	HACKBERRY 39	1997	10551		
1140	345227	HACKBERRY 40	1997	10552		
1141	345228	HACKBERRY 41	1997	10553		
1142	345229	HACKBERRY 42	1997	10554		
1143	345230	HACKBERRY 43	1997	10555		

RECEIVED
JUN 26 11:51
PINAL COUNTY, ARIZONA

EXHIBIT A

Unpatented Lode Claims and Mill Site Claims: Gila County and Pinal County, Arizona

	AMC SERIAL No.	CLAIM NAME	BOOK/ DOCKET	PAGE	AMENDED REAMENDED	
					BK/DOC	PAGE
1144	345231	HACKBERRY 44	1997	10556		
1145	345354	HACKBERRY 72	1997	13038		
1146	345355	HACKBERRY 73	1997	13039		
1147	345356	HACKBERRY 74	1997	13040		
1148	345357	HACKBERRY 75	1997	13041		
1149	345358	HACKBERRY 76	1997	13042		
1150	345359	HACKBERRY 77	1997	13043		
1151	345360	HACKBERRY 78	1997	13044		
1152	345361	HACKBERRY 79	1997	13045		
1153	345362	HACKBERRY 80	1997	13046		
1154	345363	HACKBERRY 81	1997	13047		
1155	345364	HACKBERRY 82	1997	13048		
1156	345365	HACKBERRY 83	1997	13049		
1157	345366	HACKBERRY 84	1997	13050		
1158	345367	HACKBERRY 85	1997	13051		
1159	345368	HACKBERRY 86	1997	13052		
1160	345369	HACKBERRY 87	1997	13053		
1161	345370	HACKBERRY 88	1997	13054		
1162	345371	HACKBERRY 89	1997	13055		
1163	345372	HACKBERRY 90	1997	13056		
1164	345373	HACKBERRY 91	1997	13057		
1165	345374	HACKBERRY 92	1997	13058		
1166	345375	HACKBERRY 93	1997	13059		
1167	345376	HACKBERRY 94	1997	13060		
1168	345377	HACKBERRY 95	1997	13061		
1169	345378	HACKBERRY 96	1997	13062		
1170	345379	HACKBERRY 97	1997	13063		
1171	345380	HACKBERRY 98	1997	13064		
1172	345381	HACKBERRY 99	1997	13065		
1173	345382	HACKBERRY 100	1997	13066		
1174	345383	HACKBERRY 101	1997	13067		
1175	345384	HACKBERRY 102	1997	13068		
1176	345385	HACKBERRY 103	1997	13069		
1177	345386	HACKBERRY 104	1997	13070		
1178	345387	HACKBERRY 105	1997	13071		
1179	345388	HACKBERRY 106	1997	13072		
1180	345389	HACKBERRY 107	1997	13073		
1181	345629	RUSTLER 1	1997	13769		
1182	345630	RUSTLER 2	1997	13770		
1183	345631	RUSTLER 3	1997	13771		
1184	345632	RUSTLER 4	1997	13772		
1185	353756	M. TIGER	2000	30547		
1186	386057	Boreas # 1	2007-016520			
1187	386058	Boreas # 2	2007-016521			

RECEIVED
 JUN 29 11:57 AM '07
 PINAL COUNTY CLERK'S OFFICE

EXHIBIT A

Unpatented Lode Claims and Mill Site Claims:
Gila County and Pinal County, Arizona

	AMC SERIAL No.	CLAIM NAME	BOOK/ DOCKET	PAGE	AMENDED REAMENDED	
					BK/DOC	PAGE
1188	386059	Boreas # 3	2007-016522			
1189	386060	Boreas # 4	2007-016523			
1190	386061	Boreas # 5	2007-016524			
1191	386062	Boreas # 6	2007-016525			
1192	386063	Boreas # 7	2007-016526			
1193	386064	Boreas # 8	2007-016527			
1194	386065	Boreas # 9	2007-016528			
1195	386066	Boreas # 10	2007-016529			
1196	386067	Boreas # 11	2007-016530			
1197	386068	Boreas # 12	2007-016531			
1198	386069	Boreas # 13	2007-016532			
1199	386070	Boreas # 14	2007-016533			
1200	386071	Boreas # 15	2007-016534			
1201	386072	Boreas # 16	2007-016535			
1202	386073	Boreas # 17	2007-016536			
1203	386074	Boreas # 18	2007-016537			
1204	386075	Boreas # 19	2007-016538			
1205	386076	Boreas # 20	2007-016539			
1206	386077	Boreas # 21	2007-016540			
1207	386078	Boreas # 22	2007-016541			
1208	386079	Boreas # 23	2007-016542			
1209	386080	Boreas # 24	2007-016543			
1210	386081	Boreas # 25	2007-016544			
1211	386082	Boreas # 26	2007-016545			
1212	386083	Boreas # 27	2007-016546			
1213	386047	Zephyr # 1	2007-016510			
1214	386048	Zephyr # 2	2007-016511			
1215	386049	Zephyr # 3	2007-016512			
1216	386050	Zephyr # 4	2007-016513			
1217	386051	Zephyr # 5	2007-016514			
1218	386052	Zephyr # 6	2007-016515			
1219	386053	Zephyr # 7	2007-016516			
1220	386054	Zephyr # 8	2007-016517			
1221	386055	Zephyr # 9	2007-016518			
1222	386056	Zephyr # 10	2007-016519			
1223	386037	Eurus # 1	2007-016500			
1224	386038	Eurus # 2	2007-016501			
1225	386039	Eurus # 3	2007-016502			
1226	386040	Eurus # 4	2007-016503			
1227	386041	Eurus # 5	2007-016504			
1228	386042	Eurus # 6	2007-016505			
1229	386043	Eurus # 7	2007-016506			
1230	386044	Eurus # 8	2007-016507			
1231	386045	Eurus # 9	2007-016508			

RECORDED
JUL 29 11 57
PINAL COUNTY ARIZONA

EXHIBIT A

Unpatented Lode Claims and Mill Site Claims: Gila County and Pinal County, Arizona

	AMC SERIAL No.	CLAIM NAME	BOOK/ DOCKET	PAGE	AMENDED REAMENDED	
					BK/DOC	PAGE
1232	386046	Eurus # 10	2007-016509			
1233	386029	Notus # 1	2007-016547			
1234	386030	Notus # 2	2007-016548			
1235	386031	Notus # 3	2007-016549			
1236	386032	Notus # 4	2007-016550			
1237	386033	Notus # 5	2007-016551			
1238	386034	Notus # 6	2007-016552			
1239	386035	Notus # 7	2007-016553			
1240	388558	Notus # 8	2007-020496			
1241	394880	TW105	2008	93771		
1242	394881	TW106	2008	93770		
1243	394882	TW107	2008	93769		
1244	394883	TW108	2008	93772		
1245	396956	Tornado #1	2009	69280		
1246	396957	Tornado #2	2009	69281		
1247	396958	Tornado #3	2009	69282		
1248	396959	Tornado #4	2009	69283		
1249	396960	Tornado #5	2009	69284		
1250	396961	Tornado #6	2009	69285		
1251	396962	Tornado #7	2009	69286		
1252	396963	Tornado #8	2009	69287		
1253	396964	Tornado #9	2009	69288		
1254	396965	Tornado #10	2009	69289		
1255	396966	Tornado #11	2009	69290		
1256	396967	Tornado #12	2009	69291		
1257	396968	Tornado #13	2009	69292		
1258	396969	Tornado #14	2009	69293		
1259	396970	Tornado #15	2009	69294		
1260	396971	Tornado #16	2009	69295		
1261	396972	Tornado #17	2009	69296		
1262	396973	Tornado #18	2009	69297		
1263	396974	Tornado #19	2009	8010		
1264	396975	Tornado #20	2009	8011		
1265	396976	Tornado #21	2009	8012		
1266	396977	Tornado #22	2009	8013		
1267	396978	Tornado #23	2009	8014		
1268	396979	Tornado #24	2009	8015		
1269	396980	Tornado #25	2009	8016		
1270	396981	Tornado #26	2009	8017		
1271	396982	Tornado #27	2009	69298		
1272	396983	Tornado #28	2009	69299		
1273	396984	Tornado #29	2009	8018		
1274	396985	Tornado #30	2009	8019		
1275	396986	Tornado #31	2009	8020		

EXHIBIT A

Unpatented Lode Claims and Mill Site Claims: Gila County and Pinal County, Arizona

	AMC SERIAL No.	CLAIM NAME	BOOK/ DOCKET	PAGE	AMENDED REAMENDED	
					BK/DOC	PAGE
1276	396987	Tornado #32	2009	8021		
1277	396988	Tornado #33	2009	8022		
1278	396989	Tornado #34	2009	8023		
1279	396990	Tornado #35	2009	8024		
1280	396991	Tornado #36	2009	8025		
1281	396992	Tornado #37	2009	69300		
1282	396993	Tornado #38	2009	69301		
1283	396994	Tornado #39	2009	69302		
1284	396995	Tornado #40	2009	69303		
1285	396996	Tornado #41	2009	69304		
1286	396997	Tornado #42	2009	69305		
1287	396998	Tornado #43	2009	69306		
1288	396999	Tornado #44	2009	69307		
1289	397000	Tornado #45	2009	69308		
1290	397001	Tornado #46	2009	69309		
1291	397002	Tornado #47	2009	8026		
1292	397003	Tornado #48	2009	8027		
1293	397004	Tornado #49	2009	8028		
1294	397005	Tornado #50	2009	8029		
1295	397006	Tornado #51	2009	8030		
1296	397007	Tornado #52	2009	8031		
1297	397008	Tornado #53	2009	8032		
1298	397009	Tornado #54	2009	8033		
1299	397010	Tornado #55	2009	8034		
1300	397011	Tornado #56	2009	8035		
1301	397012	Tornado #57	2009	8036		
1302	397013	Tornado #58	2009	8037		
1303	397014	Tornado #59	2009	8038		
1304	397015	Tornado #60	2009	8039		
1305	397016	Tornado #61	2009	8040		
1306	397017	Tornado #62	2009	8041		
1307	397018	Tornado #63	2009	8042		
1308	397019	Tornado #64	2009	8043		
1309	397020	Tornado #65	2009	8044		
1310	397021	Tornado #66	2009	8045		
1311	397022	Tornado #67	2009	8046		
1312	397023	Tornado #68	2009	8047		
1313	397024	Tornado #69	2009	8048		
1314	397025	Tornado #70	2009	8049		
1315	397026	Tornado #71	2009	8050		
1316	397027	Tornado #72	2009	8051		
1317	397028	Tornado #73	2009	8052		
1318	397029	Tornado #74	2009	8053		
1319	397030	Tornado #75	2009	8054		

RECEIVED
 MAR 15 2011
 ARIZONA DEPARTMENT OF REVENUE
 PHOENIX, ARIZONA

EXHIBIT A

Unpatented Lode Claims and Mill Site Claims: Gila County and Pinal County, Arizona

	AMC SERIAL No.	CLAIM NAME	BOOK/ DOCKET	PAGE	AMENDED REAMENDED	
					BK/DOC	PAGE
1320	397031	Tornado #76	2009	8055		
1321	397032	Tornado #77	2009	8056		
1322	397033	Tornado #78	2009	8057		
1323	397034	Tornado #79	2009	8058		
1324	397035	Tornado #80	2009	8059		
1325	397036	Tornado #81	2009	8060		
1326	397037	Tornado #82	2009	8061		
1327	397038	Tornado #83	2009	8062		
1328	397039	Tornado #84	2009	8063		
1329	397040	Tornado #85	2009	8064		
1330	397041	Tornado #86	2009	8065		
1331	397042	Tornado #87	2009	8066		
1332	397043	Tornado #88	2009	8067		
1333	397044	Tornado #89	2009	8068		
1334	397045	Tornado #90	2009	8069		
1335	397046	Tornado #91	2009	8070		
1336	397047	Tornado #92	2009	8071		
1337	397048	Tornado #93	2009	8072		
1338	397049	Tornado #94	2009	8073		
1339	397050	Tornado #95	2009	8074		
1340	397051	Tornado #96	2009	8075		
1341	397052	Tornado #97	2009	8076		
1342	397053	Tornado #98	2009	8077		
1343	397054	Tornado #99	2009	8078		
1344	397055	Tornado #100	2009	8079		
1345	397056	Tornado #101	2009	8080		
1346	397057	Tornado #102	2009	8081		
1347	397058	Tornado #103	2009	8082		
1348	397059	Tornado #104	2009	8083		
1349	397060	Tornado #105	2009	8084		
1350	397061	Tornado #106	2009	8085		
1351	397062	Tornado #107	2009	8086		
1352	397063	Tornado #108	2009	8087		
1353	397064	Tornado #109	2009	8088		
1354	397065	Tornado #110	2009	8089		
1355	397066	Tornado #111	2009	8090		
1356	397067	Tornado #112	2009	8091		
1357	397068	Tornado #113	2009	8092		
1358	397069	Tornado #114	2009	8093		
1359	397070	Tornado #115	2009	8094		
1360	397071	Tornado #116	2009	8095		
1361	397072	Tornado #117	2009	8096		
1362	397073	Tornado #118	2009	8097		
1363	397924	ZELL 1	2009	110014		

EXHIBIT A

Unpatented Lode Claims and Mill Site Claims: Gila County and Pinal County, Arizona

	AMC SERIAL No.	CLAIM NAME	BOOK/ DOCKET	PAGE	AMENDED REAMENDED	
					BK/DOC	PAGE
1364	397925	ZELL 2	2009	110015		
1365	397926	ZELL 3	2009	110016		
1366	397927	ZELL 4	2009	110017		
1367	397928	ZELL 5	2009	110018		
1368	397929	ZELL 6	2009	110019		
1369	397930	ZELL 7	2009	110020		
1370	397931	ZELL 8	2009	110021		
1371	397932	ZELL 9	2009	110022		
1372	397933	ZELL 10	2009	110023		
1373	397934	ZELL 11	2009	110024		
1374	397935	ZELL 12	2009	110025		
1375	397936	ZELL 13	2009	110026		
1376	397937	ZELL 14	2009	110027		
1377	397938	ZELL 15	2009	110028		
1378	397939	ZELL 16	2009	110029		
1379	397940	ZELL 17	2009	110030		
1380	397941	ZELL 18	2009	110031		
1381	397942	ZELL 19	2009	110032		
1382	397943	ZELL 20	2009	110033		
1383	397944	ZELL 21	2009	110034		
1384	397945	ZELL 22	2009	110035		
1385	397946	ZELL 23	2009	110036		
1386	397947	ZELL 24	2009	110037		
1387	397948	ZELL 25	2009	110038		
1388	397949	ZELL 26	2009	110039		
1389	397950	ZELL 27	2009	110040		
1390	397951	ZELL 28	2009	110041		
1391	397952	ZELL 29	2009	110042		
1392	397953	ZELL 30	2009	110043		
1393	397954	ZELL 31	2009	110044		
1394	397955	ZELL 32	2009	110045		
1395	397956	ZELL 33	2009	110046		
1396	397957	ZELL 34	2009	110047		
1397	397958	ZELL 35	2009	110048		
1398	397959	ZELL 36	2009	110049		
1399	397971	RIPSEY 1	2009	110177		
1400	397972	RIPSEY 2	2009	110178		
1401	397973	RIPSEY 3	2009	110179		
1402	397974	RIPSEY 4	2009	110180		
1403	397975	RIPSEY 5	2009	110181		
1404	397976	RIPSEY 6	2009	110182		
1405	397977	RIPSEY 7	2009	110183		
1406	397978	RIPSEY 8	2009	110184		
1407	397979	RIPSEY 9	2009	110185		

EXHIBIT A

Unpatented Lode Claims and Mill Site Claims: Gila County and Pinal County, Arizona

	AMC SERIAL No.	CLAIM NAME	BOOK/ DOCKET	PAGE	AMENDED REAMENDED	
					BK/DOC	PAGE
1408	397980	RIPSEY 10	2009	110186		
1409	397981	RIPSEY 11	2009	110187		
1410	397982	RIPSEY 12	2009	110188		
1411	397983	RIPSEY 13	2009	110189		
1412	397984	RIPSEY 14	2009	110190		
1413	397985	RIPSEY 15	2009	110191		
1414	397986	RIPSEY 16	2009	110192		
1415	397987	RIPSEY 17	2009	110193		
1416	397988	RIPSEY 18	2009	110194		
1417	397989	RIPSEY 19	2009	110195		
1418	397990	RIPSEY 20	2009	110196		
1419	397991	RIPSEY 21	2009	110197		
1420	397992	RIPSEY 22	2009	110198		
1421	397993	RIPSEY 23	2009	110199		
1422	397994	RIPSEY 24	2009	110200		
1423	397995	RIPSEY 25	2009	110201		
1424	397996	RIPSEY 26	2009	110202		
1425	397997	RIPSEY 27	2009	110203		
1426	397998	RIPSEY 28	2009	110204		
1427	397999	RIPSEY 29	2009	110205		
1428	398000	RIPSEY 30	2009	110206		
1429	398001	RIPSEY 31	2009	110207		
1430	398002	RIPSEY 32	2009	110208		
1431	398003	RIPSEY 33	2009	110209		
1432	398004	RIPSEY 34	2009	110210		
1433	398005	RIPSEY 35	2009	110211		
1434	398006	RIPSEY 36	2009	110212		
1435	398007	ELDER 1	2009	110140		
1436	398008	ELDER 2	2009	110141		
1437	398009	ELDER 3	2009	110142		
1438	398010	ELDER 4	2009	110143		
1439	398011	ELDER 5	2009	110144		
1440	398012	ELDER 6	2009	110145		
1441	398013	ELDER 7	2009	110146		
1442	398014	ELDER 8	2009	110147		
1443	398015	ELDER 9	2009	110148		
1444	398016	ELDER 10	2009	110149		
1445	398017	ELDER 11	2009	110150		
1446	398018	ELDER 12	2009	110151		
1447	398019	ELDER 13	2009	110152		
1448	398020	ELDER 14	2009	110153		
1449	398021	ELDER 15	2009	110154		
1450	398022	ELDER 16	2009	110155		
1451	398023	ELDER 17	2009	110156		

RECEIVED
 JUL 29 P 1:58
 ARIZONA
 DEPARTMENT OF
 MINES AND METALS

EXHIBIT A

Unpatented Lode Claims and Mill Site Claims: Gila County and Pinal County, Arizona

	AMC SERIAL No.	CLAIM NAME	BOOK/ DOCKET	PAGE	AMENDED REAMENDED	
					BK/DOC	PAGE
1452	398024	ELDER 18	2009	110157		
1453	398025	ELDER 19	2009	110158		
1454	398026	ELDER 20	2009	110159		
1455	398027	ELDER 21	2009	110160		
1456	398028	ELDER 22	2009	110161		
1457	398029	ELDER 23	2009	110162		
1458	398030	ELDER 24	2009	110163		
1459	398031	ELDER 25	2009	110164		
1460	398032	ELDER 26	2009	110165		
1461	398033	ELDER 27	2009	110166		
1462	398034	ELDER 28	2009	110167		
1463	398035	ELDER 29	2009	110168		
1464	398036	ELDER 30	2009	110169		
1465	398037	ELDER 31	2009	110170		
1466	398038	ELDER 32	2009	110171		
1467	398039	ELDER 33	2009	110172		
1468	398040	ELDER 34	2009	110173		
1469	398041	ELDER 35	2009	110174		
1470	398042	ELDER 36	2009	110175		
1471	398043	WOOLEY 1	2009	110113		
1472	398044	WOOLEY 2	2009	110114		
1473	398045	WOOLEY 3	2009	110115		
1474	398046	WOOLEY 4	2009	110116		
1475	398047	WOOLEY 5	2009	110117		
1476	398048	WOOLEY 6	2009	110118		
1477	398049	WOOLEY 7	2009	110119		
1478	398050	WOOLEY 8	2009	110120		
1479	398051	WOOLEY 9	2009	110121		
1480	398052	WOOLEY 10	2009	110122		
1481	398053	WOOLEY 11	2009	110123		
1482	398054	WOOLEY 12	2009	110124		
1483	398055	WOOLEY 13	2009	110125		
1484	398056	WOOLEY 14	2009	110126		
1485	398057	WOOLEY 15	2009	110127		
1486	398058	WOOLEY 16	2009	110128		
1487	398059	WOOLEY 17	2009	110129		
1488	398060	WOOLEY 18	2009	110130		
1489	398061	WOOLEY 19	2009	110131		
1490	398062	WOOLEY 20	2009	110132		
1491	398063	WOOLEY 21	2009	110133		
1492	398064	WOOLEY 22	2009	110134		
1493	398065	WOOLEY 23	2009	110135		
1494	398066	WOOLEY 24	2009	110136		
1495	398067	WOOLEY 25	2009	110137		

EXHIBIT A

Unpatented Lode Claims and Mill Site Claims: Gila County and Pinal County, Arizona

	AMC SERIAL No.	CLAIM NAME	BOOK/ DOCKET	PAGE	AMENDED REAMENDED	
					BK/DOC	PAGE
1496	398068	WOOLEY 26	2009	110138		
1497	398069	WOOLEY 27	2009	110139		
1498	398070	PEG LEG 1	2009	110077		
1499	398071	PEG LEG 2	2009	110078		
1500	398072	PEG LEG 3	2009	110079		
1501	398073	PEG LEG 4	2009	110080		
1502	398074	PEG LEG 5	2009	110081		
1503	398075	PEG LEG 6	2009	110082		
1504	398076	PEG LEG 7	2009	110083		
1505	398077	PEG LEG 8	2009	110084		
1506	398078	PEG LEG 9	2009	110085		
1507	398079	PEG LEG 10	2009	110086		
1508	398080	PEG LEG 11	2009	110087		
1509	398081	PEG LEG 12	2009	110088		
1510	398082	PEG LEG 13	2009	110089		
1511	398083	PEG LEG 14	2009	110090		
1512	398084	PEG LEG 15	2009	110091		
1513	398085	PEG LEG 16	2009	110092		
1514	398086	PEG LEG 17	2009	110093		
1515	398087	PEG LEG 18	2009	110094		
1516	398088	PEG LEG 19	2009	110095		
1517	398089	PEG LEG 20	2009	110096		
1518	398090	PEG LEG 21	2009	110097		
1519	398091	PEG LEG 22	2009	110098		
1520	398092	PEG LEG 23	2009	110099		
1521	398093	PEG LEG 24	2009	110100		
1522	398094	PEG LEG 25	2009	110101		
1523	398095	PEG LEG 26	2009	110102		
1524	398096	PEG LEG 27	2009	110103		
1525	398097	PEG LEG 28	2009	110104		
1526	398098	PEG LEG 29	2009	110105		
1527	398099	PEG LEG 30	2009	110106		
1528	398100	PEG LEG 31	2009	110107		
1529	398101	PEG LEG 32	2009	110108		
1530	398102	PEG LEG 33	2009	110109		
1531	398103	PEG LEG 34	2009	110110		
1532	398104	PEG LEG 35	2009	110111		
1533	398105	PEG LEG 36	2009	110112		
1534	398106	GILA 1	2009	110050		
1535	398107	GILA 2	2009	110051		
1536	398108	GILA 3	2009	110052		
1537	398109	GILA 4	2009	110053		
1538	398110	GILA 5	2009	110054		
1539	398111	GILA 6	2009	110055		

EXHIBIT A

Unpatented Lode Claims and Mill Site Claims: Gila County and Pinal County, Arizona

	AMC SERIAL No.	CLAIM NAME	BOOK/ DOCKET	PAGE	AMENDED REAMENDED	
					BK/DOC	PAGE
1540	398112	GILA 7	2009	110056		
1541	398113	GILA 8	2009	110057		
1542	398114	GILA 9	2009	110058		
1543	398115	GILA 10	2009	110059		
1544	398116	GILA 11	2009	110060		
1545	398117	GILA 12	2009	110061		
1546	398118	GILA 13	2009	110062		
1547	398119	GILA 14	2009	110063		
1548	398120	GILA 15	2009	110064		
1549	398121	GILA 16	2009	110065		
1550	398122	GILA 17	2009	110066		
1551	398123	GILA 18	2009	110067		
1552	398124	GILA 19	2009	110068		
1553	398125	GILA 20	2009	110069		
1554	398126	GILA 21	2009	110070		
1555	398127	GILA 22	2009	110071		
1556	398128	GILA 23	2009	110072		
1557	398129	GILA 24	2009	110073		
1558	398130	GILA 25	2009	110074		
1559	398131	GILA 26	2009	110075		
1560	398132	GILA 27	2009	110076		
1561	399168	HILL 4	2010	11549		
1562	399169	HILL 5	2010	11550		
1563	399170	HILL 6	2010	11551		
1564	399171	HILL 7	2010	11552		
1565	399172	HILL 8	2010	11553		
1566	399173	HILL 9	2010	11554		
1567	399174	HILL 10	2010	11555		
1568	399175	HILL 11	2010	11556		
1569	399176	HILL 12	2010	11557		
1570	399177	HILL 13	2010	11558		
1571	399178	HILL 14	2010	11559		
1572	399179	HILL 15	2010	11560		
1573	399180	HILL 16	2010	11561		
1574	399181	HILL 17	2010	11562		
1575	399182	HILL 18	2010	11563		
1576	399183	HILL 19	2010	11564		
1577	399184	HILL 20	2010	11565		
1578	399185	HILL 21	2010	11566		
1579	399186	HILL 22	2010	11567		
1580	399187	HILL 23	2010	11568		
1581	399188	HILL 24	2010	11569		
1582	399189	HILL 25	2010	11570		
1583	399190	HILL 26	2010	11571		

RECEIVED
 APR 11 2011
 P 158
 GILA COUNTY ARIZONA

EXHIBIT A

Unpatented Lode Claims and Mill Site Claims: Gila County and Pinal County, Arizona

	AMC SERIAL No.	CLAIM NAME	BOOK/ DOCKET	PAGE	AMENDED REAMENDED	
					BK/DOC	PAGE
1584	399191	HILL 27	2010	11572		
1585	399192	HILL 28	2010	11573		
1586	399193	HILL 29	2010	11574		
1587	399194	HILL 30	2010	11575		
1588	399195	HILL 31	2010	11576		
1589	399196	HILL 32	2010	11577		
1590	399197	HILL 33	2010	11578		
1591	399198	SPRING 1	2010	11579		
1592	399199	SPRING 2	2010	11580		
1593	399200	SPRING 3	2010	11581		
1594	399201	SPRING 4	2010	11582		
1595	399202	SPRING 5	2010	11583		
1596	399203	SPRING 6	2010	11584		
1597	399204	SPRING 7	2010	11585		
1598	399205	SPRING 8	2010	11586		
1599	399206	SPRING 9	2010	11587		
1600	399207	SPRING 10	2010	11588		
1601	399208	SPRING 11	2010	11589		
1602	399209	SPRING 12	2010	11590		
1603	399210	SPRING 13	2010	11591		
1604	399211	SPRING 14	2010	11592		
1605	399212	SPRING 15	2010	11593		
1606	401968	SCOTT #1	2010	77252		
1607	401969	SCOTT #2	2010	77253		
1608	401970	SCOTT #3	2010	77254		
1609	401971	SCOTT #4	2010	77255		
1610	401972	SCOTT #5	2010	77256		
1611	401973	SCOTT #6	2010	77257		
1612	401974	SCOTT #7	2010	77258		
1613	401975	SCOTT #8	2010	77259		
1614	401976	SCOTT #9	2010	77260		
1615	401977	SCOTT #10	2010	77261		
1616	401978	SCOTT #11	2010	77262		
1617	401979	SCOTT #12	2010	77263		
1618	401980	SCOTT #13	2010	77264		
1619	401981	SCOTT #14	2010	77265		
1620	401982	SCOTT #15	2010	77266		
1621	401983	SCOTT #16	2010	77267		
1622	401984	SCOTT #17	2010	77268		
1623	401985	SCOTT #18	2010	77269		
1624	401986	SCOTT #19	2010	77270		
1625	401987	SCOTT #20	2010	77271		
1626	401988	SCOTT #21	2010	77272		
1627	401989	SCOTT #22	2010	77273		

EXHIBIT A

Unpatented Lode Claims and Mill Site Claims: Gila County and Pinal County, Arizona

	AMC SERIAL No.	CLAIM NAME	BOOK/ DOCKET	PAGE	AMENDED REAMENDED	
					BK/DOC	PAGE
1628	401990	HALEY #23	2010	77274		
1629	401991	HALEY #24	2010	77275		
1630	401992	HALEY #25	2010	77276		
1631	401993	HALEY #26	2010	77277		
1632	401994	HALEY #27	2010	77278		
1633	401995	HALEY #28	2010	77279		
1634	401996	HALEY #29	2010	77280		
1635	401997	HALEY #30	2010	77281		
1636	401998	HALEY #31	2010	77282		
1637	401999	HALEY #32	2010	77283		
1638	402000	CHILITO #43/Amended	2010	9029	2010	11449
1639	402001	CHILITO #42/Amended	2010	9030	2010	11450
1640	407395	WALNUT 1	2011	38471		
1641	407396	WALNUT 2	2011	38472		
1642	407397	WALNUT 3	2011	38473		
1643	407398	WALNUT 4	2011	38474		
1644	407399	WALNUT 5	2011	38475		
1645	407400	WALNUT 6	2011	38476		
1646	407401	WALNUT 7	2011	38477		
1647	407402	WALNUT 8	2011	38478		
1648	407403	WALNUT 9	2011	38479		
1649	407404	WALNUT 10	2011	38480		
1650	407405	WALNUT 11	2011	38481		
1651	407406	WALNUT 12	2011	38482		
1652	407407	WALNUT 13	2011	38483		
1653	407408	WALNUT 14	2011	38484		
1654	407409	WALNUT 15	2011	38485		
1655	407410	WALNUT 16	2011	38486		
1656	407411	WALNUT 17	2011	38487		
1657	407412	WALNUT 18	2011	38488		
1658	407413	WALNUT 19	2011	38489		
1659	407414	WALNUT 20	2011	38490		
1660	407415	WALNUT 21	2011	38491		
1661	407416	WALNUT 22	2011	38492		
1662	407417	WALNUT 23	2011	38493		
1663	407418	WALNUT 24	2011	38494		
1664	407419	WALNUT 25	2011	38495		
1665	407420	WALNUT 26	2011	38496		
1666	407421	WALNUT 27	2011	38497		
1667	407422	WALNUT 28	2011	38498		
1668	407423	WALNUT 29	2011	38499		
1669	407424	WALNUT 30	2011	38500		
1670	407425	WALNUT 31	2011	38501		
1671	407426	WALNUT 32	2011	38502		

EXHIBIT A

Unpatented Lode Claims and Mill Site Claims: Gila County and Pinal County, Arizona

	AMC SERIAL No.	CLAIM NAME	BOOK/ DOCKET	PAGE	AMENDED REAMENDED	
					BK/DOC	PAGE
1672	407427	WALNUT 33	2011	38503		
1673	407428	WALNUT 34	2011	38504		
1674	407429	WALNUT 35	2011	38505		
1675	407430	WALNUT 36	2011	38506		
1676	407431	WALNUT 37	2011	38507		
1677	407432	WALNUT 38	2011	38508		
1678	407433	WALNUT 39	2011	38509		
1679	407434	WALNUT 40	2011	38510		
1680	407435	WALNUT 41	2011	38511		
1681	407436	WALNUT 42	2011	38512		
1682	407437	WALNUT 43	2011	38513		
1683	407438	WALNUT 44	2011	38514		
1684	407439	WALNUT 45	2011	38515		
1685	407440	WALNUT 46	2011	38516		
1686	407441	PROSPER 1	2011	38517		
1687	407442	PROSPER 2	2011	38518		
1688	407443	PROSPER 3	2011	38519		
1689	407444	PROSPER 4	2011	38520		
1690	407445	PROSPER 5	2011	38521		
1691	407446	PROSPER 6	2011	38522		
1692	407447	PROSPER 7	2011	38523		
1693	407448	PROSPER 8	2011	38524		
1694	407449	PROSPER 9	2011	38525		
1695	407450	PROSPER 10	2011	38526		
1696	407451	PROSPER 11	2011	38527		
1697	407452	PROSPER 12	2011	38528		
1698	407453	PROSPER 13	2011	38529		
1699	407454	PROSPER 14	2011	38530		
1700	407455	PROSPER 15	2011	38531		
1701	407456	PROSPER 16	2011	38532		
1702	407457	PROSPER 17	2011	38533		
1703	407458	PROSPER 18	2011	38534		
1704	407459	PROSPER 19	2011	38535		
1705	407460	PROSPER 20	2011	38536		
1706	407461	PROSPER 21	2011	38537		
1707	407462	PROSPER 22	2011	38538		
1708	407463	PROSPER 23	2011	38539		
1709	407464	PROSPER 24	2011	38540		
1710	407465	PROSPER 25	2011	38541		
1711	407466	PROSPER 26	2011	38542		
1712	407467	PROSPER 27	2011	38543		
1713	407468	PROSPER 28	2011	38544		
1714	407469	PROSPER 29	2011	38545		
1715	407470	PROSPER 30	2011	38546		

EXHIBIT A


Unpatented Lode Claims and Mill Site Claims: Gila County and Pinal County, Arizona

	AMC SERIAL No.	CLAIM NAME	BOOK/ DOCKET	PAGE	AMENDED REAMENDED	
					BK/DOC	PAGE
1716	407471	PROSPER 31	2011	38547		
1717	407472	PROSPER 32	2011	38548		
1718	407473	PROSPER 33	2011	38549		
1719	407474	PROSPER 34	2011	38550		
1720	407475	PROSPER 35	2011	38551		
1721	407476	PROSPER 36	2011	38552		
1722	407477	PROSPER 37	2011	38553		
1723	407478	PROSPER 38	2011	38554		
1724	407479	PROSPER 39	2011	38555		
1725	407480	PROSPER 40	2011	38556		
1726	407481	PROSPER 41	2011	38557		
1727	407482	PROSPER 42	2011	38558		
1728	407483	PROSPER 43	2011	38559		
1729	407484	PROSPER 44	2011	38560		
1730	407485	PROSPER 45	2011	38561		
Former Velasco Claims Purchased 12/2012						
1731	66773	Virginia #1	135-144	144	2013	7592
1732	66774	Virginia #2	135-145	145	2013	7593
1733	66775	Virginia #3	136-453	453	2013	7594
1734	66776	Virginia #4	136-454	454	2013	7595
1735	331681	San Bernardo #4	95-660514	660514	2013	7588
1736	331682	San Bernardo #5	95-664121	664121	2013	7589
1737	331683	San Bernardo #7	95-660515	660515	2013	7591
1738	331693	San Bernardo #6	95-656841	656841	2013	7590
1739	331720	Good Hope #1	95	660017	2013	7576
1740	331721	San Bernardo #3	95-660016	660016	2013	7587
1741	332205	Good Hope #6	95	662348	2013	7581
1742	332206	Good Hope #7	95	660694	2013	7582
1743	332432	Good Hope #2	95	660018	2013	7577
1744	332433	Good Hope #3	95	660019	2013	7578
1745	332765	Good Hope #10	95	662612	2013	7584
1746	332903	Good Hope #4	95	662166	2013	7579
1747	373897	San Bernardo #1	2006	20686	2013	7585
1748	425941	Good Hope 5	2013	5703		
1749	425942	Good Hope 9	2013	5706		

2014 JUN 20 PM 1:55
 GILA COUNTY CLERK
 PINAL COUNTY CLERK



5285 E. Williams Circle, Suite 2000
Tucson, Arizona 85711



RECEIVED
BLM AZ STATE OFFICE
2014 JUL 29 P 1:59
PHOENIX, ARIZONA

Arizona State Office
Bureau of Land Management
Department of the Interior
One North Central Avenue, Suite 800
Phoenix, AZ 85004-4427

United States Department of the Interior
Bureau of Land Management
 LANDS/RECREATION & PLANNING
 ONE N CENTRAL AVE
 PHOENIX, AZ 85004 -2203
 Phone: 602-417-9200

ENTERED
 AUG 04 2014
 BY: *RAM*

Receipt

No: 3088639

Transaction #: 3180014	
Date of Transaction: 07/30/2014	
CUSTOMER:	
ASARCO LLC 5285 E WILLIAMS CIR STE 2000 TUCSON, AZ 85711-7711 US	

LINE #	QTY	DESCRIPTION	REMARKS	UNIT PRICE	TOTAL
1	1.00	LOCATABLE MINERALS / MINING CLAIMS-NOT NEW-UNADJUD, ONE AUTH NO. ONLY / MINING CLAIM MONEY RECEIVED CASES: AMC1186/\$271095.00	MAINT FEE PYMNT (1749) 2015	- n/a -	271095.00
TOTAL:					\$271,095.00

PAYMENT INFORMATION			
1	AMOUNT:	271095.00	POSTMARKED: 07/25/2014
	TYPE:	CHECK	RECEIVED: 07/29/2014
	CHECK NO:	0000131261	
	NAME:	ASARCO LLC 5285 E WILLIAMS CIR STE 2000 TUCSON AZ 85711-7711 US	

REMARKS

This receipt was generated by the automated BLM Collections and Billing System and is a paper representation of a portion of the official electronic record contained therein.

LEAD CASEFILES
ASARCO
July 19, 2013
Receipt # 2836733

AMC
AMC-1186
48023
66829
138158
141486
253273
277468
289373
299632
303735
314545
315170
325895
333067
338178
344757
344652
344575
345121
345188
345354
345629
353756
386029
388558
394880
396956
397924
397971
399168
401968
407395
414073

AMC 331720
332431
332903
414073
332204
332206
332765
373891
331681
331693
331720
66645

See AMC 414073
for full listing of all
mining claims on which
Maintenance Fees pd.



July 17, 2013

Arizona State Office
Bureau of Land Management
Department of the Interior
Suite 800
One North Central Avenue
Phoenix, AZ 85004-4427
602-417-9200

RECEIVED
BLM AZ STATE OFFICE
2013 JUL 19 A 9:47
PHOENIX, ARIZONA

Notice of Intent to Hold and Payment of Annual Claim Maintenance Fee 2013/2014

Dear Sir or Madam:

The Final Rule as published in the Federal Register implements provisions of the Interior Department and related agencies, Appropriations Act of 2003 (the "Act") requires an annual rental fee of \$140.00 for each unpatented mining claim and site located and held under the General Mining Law of 1872.

This will serve as notice that ASARCO LLC a Delaware Limited Liability Company, whose address for purposes of this filing is **5285 Williams Circle, Suite 2000 Tucson, Arizona 85711** intends to hold the 1750 mining claims and / or mill sites described in Exhibit A attached herewith, by payment of the annual claim maintenance fee of \$140.00 per claim or site. The total amount owed therefore is **\$245,000.00** to hold these claims for the year ending September 1, 2014.

The attached Exhibit A lists the individual claim names, BLM serial numbers, book and page number for the county records. The claims and/or sites are located in Pinal County and Gila County, AZ

The recorded documents and any notices of acknowledgments concerning the above mentioned claims should be sent to my attention at the address listed above.

Sincerely,

J. Chris Pfahl
Corporate Land Manager
Enclosures

NO. OF CLAIMS 1750
AMOUNT \$245,000.00
RECEIPT NO. 2836733
INIT. ACT

*\$420 Refund Authorized ** BLM-ASO**
So, maint fees paid on
closed claims AMC 414073-075
RE 9/16/13*

LEAD AMC NUMBERS	AMC1186	48023
66892	138158	141486
253273	277468	289373
299632	303735	314545
315170	325895	333067
338178	344575	344652
344757	345121	345188
345354	345629	353756
386029	388558	394880
396956	397924	397971
399168	401968	407395

LEAD NUMBER	AMC NUMBER(S)	ACRES
1186	1186-1187	
48023	48401-02; 48405-06;48413; 48418; 48420; 48428;	
66892	66991-67033; 67035-43; 67045-67101; 67103-184; 67187-189; 67193; 67195-199; 67249-269; 67271; 67273; 67275; 67277-281; 67284;67286-318; 67321-346; 67349-439; 67441; 67443-457; 67459-536; 67538-540;	
138158	138158-165;	
141486	141524-555; 141622-623;	
253273	253275-319; 253321-322; 253324; 253326-430; 253456-457; 253460-464; 253467-483; 253485-488;	
277468	277468-472; 277474; 277498-501; 277503; 277505; 277507; 277522-538; 277540; 277542; 277544; 277550-673;	
289373	289373-374	
299632	299654; 299656; 299658; 299660; 299662; 299664; 299673-678; 299693-695;	
303735	303735-744; 303747; 303749; 303751; 303753; 303755;303762-781;	
314545	314545-613	
315170	315170-186	
325895	325895-908	
333067	333067-333072	
338178	338178-189	
344575	344575-588	
344652	344652-673	

ENTERED INTO COMPUTER
JUL 24 2012 PB

LEAD NUMBER	AMC NUMBER(S)	ACRES
344757	344757-774	
345121	345121-129	
345188	345188-231	
345354	345354-389	
345629	345629-632	
353756	353756	
386029	386037-386083; 386029-386035	
388558	388558	
394880	394880-394883	
396956	396956-397073	
397924	397924-959	
397971	397971-398132	
399168	399168-212	
401968	401968-402001	
407395	407395-407485	



July 12, 2012

Arizona State Office
Bureau of Land Management
Department of the Interior
Suite 800
One North Central Avenue
Phoenix, AZ 85004-4427
602-417-9200

RECEIVED
BLM AZ STATE OFFICE
2012 JUL 16 P 12:13
PHOENIX, ARIZONA

Notice of Intent to Hold and Payment of Annual Claim Maintenance Fee 2012/2013

Dear Sir or Madam:

The Final Rule as published in the Federal Register implements provisions of the Interior Department and related agencies, Appropriations Act of 2003 (the "Act") requires an annual rental fee of \$140.00 for each unpatented mining claim and site located and held under the General Mining Law of 1872.

This will serve as notice that ASARCO LLC a Delaware Limited Liability Company, whose address for purposes of this filing is **5285 Williams Circle, Suite 2000 Tucson, Arizona 85711** intends to hold the 1730 mining claims and / or mill sites described in Exhibit A attached herewith, by payment of the annual claim maintenance fee of \$140.00 per claim or site. The total amount owed therefore is **\$242,200.00** to hold these claims for the year ending September 1, 2013.

The attached Exhibit A lists the individual claim names, BLM serial numbers, book and page number for the county records. The claims and/or sites are located in Pinal County and Gila County, AZ

The recorded documents and any notices of acknowledgments concerning the above mentioned claims should be sent to my attention at the address listed above.

Sincerely,

ENTERED INTO COMPUTER

JUL 24 2012 06

J. Chris Pfahl
J. Chris Pfahl
Agent for Asarco LLC
Enclosures

NO. OF CLAIMS 1730
AMOUNT \$242,200.00
RECEIPT NO. 2009283
INIT. [Signature]

**** BLM-ASO ****

EXHIBIT A
Unpatented Lode Claims and Mill Site Claims:
Gila County and Pinal County, Arizona

AMC SERIAL No.	CLAIM NAME	BOOK/ DOCKET	PAGE	AMENDED REAMENDED	
				BK/DOC	PAGE
1186	Teapot No. 11	850	617		
1187	Teapot No. 12	850	618		
48401	Porphyry	48	158		
48402	Quartzite	48	158		
48405	Black Copper, Amended	8	454		48
48406	Blue Copper, Amended	8	454		48
48413	Keystone, Amended	8	512		48
48418	North Star, Amended	8	429		48
48420	Senator, Amended	8	455		48
48428	Tip Top, Amended	16	118		48
66991	Chilito No. 1, Amended	47, Mines	577		225
66992	Chilito No. 2, Amended	47, Mines	580		225
66993	Cobre Verde No. 8, Amended, Reamended (Chilito No. 3; Mines 42, 244)	41, Mines	464		224
66994	Chilito No. 4, Amended	47, Mines	578		225
66995	Chilito No. 41	225	170		
66996	Chilito No. 6, Amended, Reamended	47, Mines	581	42, Mines	
66997	Chilito No. 7, Amended, Reamended	47, Mines	582	42, Mines	225
66998	Chilito No. 8, Amended	47, Mines	583		225
66999	Copper Glance No. 1 (Chilito 12), Amended, Reamended	41, Mines	464	42, Mines	225
67000	Copper Glance No. 2 (Chilito 13), Amended, Reamended	41, Mines	465	42, Mines	225
67001	Two Bridges (Chilito 14), Amended, Reamended	47, Mines	559	42, Mines	225
67002	Evener (Chilito 15)	47, Mines	560	42, Mines	225
67003	Copper Glance No. 7 (Chilito 19), Amended, Reamended	41, Mines	466	42, Mines	225
67004	Chilena No. 3 (Chilito 29), Amended, Reamended	47, Mines	556	42, Mines	225
67005	Chilena No. 4 (Chilito 30), Amended, Reamended	47, Mines	557	42, Mines	225
67006	Chilena No. 5 (Chilito 32), Amended, Reamended	47, Mines	558	42, Mines	225
67007	Chilena No. 2 (Chilito 33), Amended, Reamended	47, Mines	555	42, Mines	225
67008	Chilito No. 42	238	465		
67009	Ethel	41, Mines	12		
67010	Spring	47, Mines	121		
67011	Drusilla	47, Mines	93		

RECEIVED
BLM AZ STATE OFFICE
PHOENIX, ARIZONA
JUL 24 2012 12:03

EXHIBIT A

Unpatented Lode Claims and Mill Site Claims:
Gila County and Pinal County, Arizona

AMC SERIAL No.	CLAIM NAME	BOOK/DOCKET	PAGE	AMENDED REAMENDED	
				BK/DOC	PAGE
32	67012	Fanny			
	67013	Chilito No. 9, Amended, Reamended	47, Mines	94	
33			47, Mines	586	
34	67014	Black Eagle No. 1		224	225
35	67015	Black Eagle No. 2	49, Mines	550	
36	67016	Black Eagle No. 3	49, Mines	550	
37	67017	Black Eagle No. 4	49, Mines	551	
38	67018	Black Eagle No. 5	49, Mines	551	
39	67019	Black Eagle No. 6	49, Mines	551	
	67020	Fraction No. 6, Amended, Reamended	49, Mines	552	
40			160	511	
41	67021	Dick No. 17		226	250
42	67022	Dick No. 18	62	354	
43	67023	Dick No. 19	62	355	
44	67024	Dick No. 20	62	356	
45	67025	Wedge No. 1	62	357	
46	67026	Adobe, Amended	431	418	
47	67027	A Hunch No. 2, Amended	52, Mines	493	372 493
48	67028	A Hunch No. 3, Amended	70, Mines	151	213 35
49	67029	A Hunch No. 4, Amended	70, Mines	488	213 36
50	67030	A Hunch No. 5, Amended	73, Mines	267	213 37
51	67031	A Hunch No. 6, Amended	73, Mines	268	213 38
52	67032	A Hunch No. 7, Amended	73, Mines	269	213 39
53	67033	Canyon No. 6	78, Mines	241	213 40
54	67035	Camation	364	200	
55	67036	Chest	30, Mines	499	
56	67037	Chloride Gulch, Amended	35, Mines	197	
57	67038	Combination, Amended	15, Mines	219	36, Mines 591
58	67039	Contact No. 3, Amended	30, Mines	499	2008-064971
59	67040	Copper Ace No. 1	32, Mines	531	2008-064972
60	67041	Copper Ace No. 2	264	537	
61	67042	Copper Ace No. 3	264	538	
62	67043	Copper Ace No. 4	264	539	
63	67045	Copper Zone No. 4, Amended	24, Mines	540	
64	67046	Copper Zone No. 5, Amended	24, Mines	544	372 491
65	67047	Happy Vale, Amended	35, Mines	421	2008-064973 372 492
66	67048	Led, Amended	35, Mines	421	2008-064974
67	67049	Major, Amended	35, Mines	301	2008-064975
68	67050	Major No. 2	32, Mines	531	2008-064976
69	67051	Major No. 3, Amended	32, Mines	532	2008-064977
70	67052	Major No. 4, Amended	32, Mines	533	2008-064978
71	67053	Major No. 5, Amended	35, Mines	421	2008-064979
72	67054	Major No. 6, Amended	46, Mines	26	2008-064980
73	67055	Mescal No. 1, Amended	46, Mines	27	2008-064980
74	67056	Mescal No. 2	188	564	193 425
			188	565	

EXHIBIT A

Unpatented Lode Claims and Mill Site Claims:
Gila County and Pinal County, Arizona

AMC SERIAL No.	CLAIM NAME	BOOK/DOCKET	PAGE	AMENDED REAMENDED	
				BK/DOC	PAGE
75	67057	Mescal No. 3			
76	67058	Mescal No. 4	188	566	
77	67059	Mescal No. 5	188	567	
78	67060	Mescal No. 6	189	328	
79	67061	Mescal No. 7	188	568	
80	67062	Mescal No. 8	188	569	
81	67063	Mescal No. 9	189	55	
82	67064	Mescal No. 10	189	56	
83	67065	Mescal No. 11	189	57	
84	67066	Mescal No. 12	189	58	
85	67067	Mescal No. 13	189	59	
86	67068	Mescal No. 14	189	60	
87	67069	Mescal No. 15	189	61	
88	67070	Mescal No. 16	189	62	
89	67071	Mescal No. 17	189	329	
90	67072	Mescal No. 18	189	63	
91	67073	Mescal No. 19	189	199	
92	67074	Mescal No. 20	189	64	
93	67075	Mescal No. 21	189	65	
94	67076	Mescal No. 22	189	210	
95	67077	Mescal No. 23	189	201	
96	67078	Mescal No. 24	189	202	
97	67079	Mescal No. 25	189	203	
98	67080	Mescal No. 26, Amended	189	204	
99	67081	Mescal No. 27	189	205	194 528
100	67082	Mescal No. 28	194	529	
101	67083	Mescal No. 29	194	530	
102	67084	Mescal No. 30	194	531	
103	67085	Mescal No. 31	194	532	
104	67086	Mescal No. 32	194	533	
105	67087	Mescal No. 33	194	534	
106	67088	Mescal No. 34	194	535	
107	67089	Mescal No. 35	194	536	
108	67090	Mescal No. 36	194	537	
109	67091	Mescal No. 37	194	538	
110	67092	Mescal No. 38	194	539	
111	67093	Mescal No. 39	194	540	
112	67094	Mescal No. 40	194	541	
113	67095	Mescal No. 41	195	564	
114	67096	Mescal No. 42	195	565	
115	67097	Mescal No. 43	195	566	
116	67098	Mescal No. 44	197	230	
117	67099	Mescal No. 45	197	231	
118	67100	Mescal No. 46	197	232	
			197	233	

RECEIVED
 BUREAU OF LAND MANAGEMENT
 PHOENIX, ARIZONA
 JUN 11 2 12:18

EXHIBIT A
Unpatented Lode Claims and Mill Site Claims:
Gila County and Pinal County, Arizona

AMC SERIAL No.	CLAIM NAME	BOOK/DOCKET	PAGE	AMENDED REAMENDED	
				BK/DOC	PAGE
119	67101	Mescal No. 47, Amended	197	234	
120	67103	Mescal No. 49, Amended	197	236	1869 910-911
121	67104	Mescal No. 50, Amended	195	562	1869 914
122	67105	Mescal No. 51	195	563	1869 916
123	67106	Mesquite No. 1	197	228	
124	67107	Mesquite No. 2	197	229	
125	67108	Odessa, Amended	35, Mines	422	2008-064981
126	67109	Olive, Amended	35, Mines	198	2008-064982
127	67110	Recall, Amended	35, Mines	198	2008-064984
128	67111	Rustler No. 1	364	196	
129	67112	Rustler No. 2	364	197	
130	67113	Rustler No. 3	364	198	
131	67114	Rustler No. 4	364	199	
132	67115	Silverball (SilverBall), Amended	39, Mines	457	2008-064985
133	67116	Silver King, Amended	31, Mines	495	2008-064983
134	67117	Silver Lead	31, Mines	496	
135	67118	Silver Leaf (SilverLeap), Amended	31, Mines	497	2008-064986
136	67119	Silver Leap No. 3, Amended	32, Mines	530	2008-064987
137	67120	Silver Queen, Amended	31, Mines	496	2008-064988
138	67121	Silver Threads, Amended	31, Mines	497	2008-064989
139	67122	Star, Amended	31, Mines	494	2008-064990
140	67123	Would be Expert, Amended	31, Mines	302	2008-064991
141	67124	Erman No. 1, Amended	537	209	974 163
142	67125	Erman No. 2, Amended	537	210	974 165
143	67126	Erman No. 3, Amended	537	211	974 167
144	67127	Erman No. 4, Amended	537	212	974 169
145	67128	Erman No. 5, Amended	537	213	974 171
146	67129	Erman No. 6, Amended	537	214	974 173
147	67130	Erman No. 7, Amended	537	215	974 175
148	67131	Erman No. 8, Amended	537	216	974 177
149	67132	Erman No. 9, Amended	537	217	974 179
150	67133	Erman No. 10, Amended	537	218	974 181
151	67134	Erman No. 11, Amended	537	219	974 183
152	67135	Erman No. 12, Amended	537	220	974 185
153	67136	Erman No. 13, Amended	537	221	974 187
154	67137	Erman No. 14, Amended	537	222	974 189
155	67138	Erman No. 15, Amended	537	223	974 191
156	67139	Erman No. 16, Amended	537	224	974 193
157	67140	Erman No. 17, Amended	537	225	974 195
158	67141	Erman No. 18, Amended	537	226	974 197
159	67142	Erman No. 19, Amended	537	227	974 199
160	67143	Erman No. 20, Amended	537	228	974 201
161	67144	Erman No. 21, Amended	537	229	974 203

EXHIBIT A
Unpatented Lode Claims and Mill Site Claims:
Gila County and Pinal County, Arizona

AMC SERIAL No.	CLAIM NAME	BOOK/DOCKET	PAGE	AMENDED REAMENDED	
				BK/DOC	PAGE
162	67145	Erman No. 22, Amended	537	230	
163	67146	Erman No. 23, Amended	537	231	974 205
164	67147	Erman No. 24, Amended	537	232	974 207
165	67148	Erman No. 25, Amended	537	233	974 209
166	67149	Erman No. 26, Amended	537	234	974 211
167	67150	Erman No. 27, Amended	537	235	974 213
168	67151	Erman No. 28, Amended	537	236	974 215
169	67152	Erman No. 29, Amended	537	237	974 217
170	67153	Erman No. 30, Amended	542	378	974 219
171	67154	Erman No. 31, Amended	542	379	974 221
172	67155	River No. 4	673	389	
173	67156	River No. 5	673	390	
174	67157	River No. 6	673	391	
175	67158	River No. 7	673	392	
176	67159	River No. 8	673	393	
177	67160	River No. 9	673	394	
178	67161	River No. 10	673	398	
179	67162	River No. 11	673	399	
180	67163	River No. 12	673	400	
181	67164	River No. 13	673	401	
182	67165	River No. 14	673	402	
183	67166	River No. 15	673	403	
184	67167	River No. 16	673	404	
185	67168	River No. 17	673	405	
186	67169	River No. 18	673	406	
187	67170	River No. 19	673	407	
188	67171	River No. 20	673	408	
189	67172	River No. 21	673	409	
190	67173	Southern No. 1	297	230	
191	67174	Southern No. 2	297	231	
192	67175	Southern No. 3	297	232	
193	67176	Southern No. 4	297	233	
194	67177	Southern No. 5, Amended	297	234	1869 940-941
195	67178	Southern No. 6, Amended	297	235	1869 942-943
196	67179	Southern No. 7	334	532	
197	67180	Southern No. 8, Amended	334	533	1869 944-945
198	67181	Ray Southern 1, Amended	47, Mines	462	2008-093768
199	67182	Ray Southern 2, Amended	47, Mines	463	1869 918-919
200	67183	Ray Southern 3, Amended	47, Mines	464	1869 920-921
201	67184	Ray Southern 4, Amended	47, Mines	465	1869 922-923
202	67185	Ray Southern 5, Amended	47, Mines	466	1869 924-925
203	67186	Ray Southern 6, Amended	47, Mines	469	297 236
204	67187	Ray Southern 7, Amended	47, Mines	470	1869 926-927
205	67188	Ray Southern 8, Amended	55, Mines	355	

RECEIVED
 BUREAU OF LANDS
 PHOENIX, ARIZONA
 JUL 18 1913

EXHIBIT A

Unpatented Lode Claims and Mill Site Claims:
Gila County and Pinal County, Arizona

AMC SERIAL No.	CLAIM NAME	BOOK/DOCKET	PAGE	AMENDED REAMENDED	
				BK/DOC	PAGE
206	67195 Ray Southern 17, Amended	56, Mines	527		
207	67196 Ray Southern 39, Amended, Reamended			155	134
208	67197 Ray Southern 40, Amended, Reamended	155	86	360	1869 636-637
209	67198 Ray Southern 41, Amended			360	1869
210	67199 Ray Southern 42, Amended	155	87	360	524
211	67249 Bur No. 1, Amended	158	88	360	525
212	67250 Bur No. 2, Amended	719	609	974	225
213	67251 Bur No. 3, Amended	719	610	974	227
214	67252 Bur No. 4, Amended	719	611	974	229
215	67253 Bur No. 5, Amended	719	612	974	231
216	67254 Bur No. 6, Amended	719	613	974	233
217	67255 Bur No. 7, Amended	719	614	974	235
218	67256 Bur No. 8, Amended	719	615	974	237
219	67257 Bur No. 9, Amended	719	616	974	239
220	67258 Bur No. 10, Amended, Reamended	719	617	974	241
221	67259 Bur No. 11, Amended	719	618	974 1890	405-406
222	67260 Bur No. 12, Amended, Reamended	719	619	974	245
223	67261 Bur No. 13, Amended	719	620	1890	247
224	67262 Bur No. 14, Amended, Reamended	719	621	974	407-408
225	67263 Bur No. 15, Amended	719	622	1890	249
226	67264 Bur No. 16, Amended, Reamended	719	623	974	251
227	67265 Bur No. 17, Amended, Reamended	719	624	1890 974	253 255
228	67266 Bur No. 18, Amended, Reamended	719	625	1890 974	411-412 257
229	67267 Bur No. 19, Amended, Reamended	719	626	1890 974	413-414 259
230	67268 Bur No. 20, Amended, Reamended	719	627	1890 974	415-416 261
231	67269 Bur No. 22, Amended, Reamended	719	628	1890 974	417-418 263
232	67271 Bur No. 24, Amended, Reamended	719	630	1890 974	419-420 265
233	67273 Bur No. 26, Amended, Reamended	719	632	1869 974	948-949 269
234	67275 Bur No. 28, Amended, Reamended	719	634	1869 974	948-949 273
235	67277 Bur No. 30, Amended, Reamended	719	638	1869 974	950-951 277

EXHIBIT A

Unpatented Lode Claims and Mill Site Claims:
Gila County and Pinal County, Arizona

AMC SERIAL No.	CLAIM NAME	BOOK/DOCKET	PAGE	AMENDED REAMENDED	
				BK/DOC	PAGE
236	67278 Bur No. 31, Amended	719	639	974	283
237	67279 Bur No. 32, Amended, Reamended	719	640	974	285
238	67280 Bur No. 33, Amended	719	641	1869	956-957
239	67281 Bur No. 34, Amended, Reamended	719	642	974	287
240	67284 Bur No. 37, Amended	719	645	1869	970-971
241	67286 Bur No. 39, Amended	719	647	974	289
242	67287 Bur No. 40, Amended, Reamended	719	648	974	301
243	67288 Bur No. 41, Amended	719	649	1869	978-979
244	67289 Bur No. 43, Amended	720	591	974	303
245	67290 Bur No. 45, Amended	719	651	974	305
246	67291 Bur No. 46, Amended	719	652	974	307
247	67292 Bur No. 47, Amended	719	653	974	309
248	67293 Bur No. 48, Amended	719	654	974	311
249	67294 Bur No. 49, Amended	719	655	974	313
250	67295 Bur No. 50, Amended	719	656	974	315
251	67296 Bur No. 51, Amended, Reamended	719	657	974	317
252	67297 Bur No. 52, Amended	719	658	1890	421-422
253	67298 Bur No. 53, Amended, Reamended	719	659	974	321
254	67299 Bur No. 54, Amended	719	660	1890	323
255	67300 Bur No. 55, Amended, Reamended	719	661	974	423-424
256	67301 Bur No. 56, Amended	719	662	1890	325
257	67302 Bur No. 57, Amended, Reamended	719	663	974	327
258	67303 Bur No. 58, Amended	719	664	1890	425-426
259	67304 Bur No. 59, Amended, Reamended	719	665	974	329
260	67305 Bur No. 60, Amended, Reamended	719	666	974	331
261	67306 Bur No. 61, Amended, Reamended	719	667	1890	427-428
262	67307 Bur No. 62, Amended, Reamended	719	668	974	333
263	67308 Bur No. 63, Amended, Reamended	719	669	1890	429-430
264	67309 Bur No. 64, Amended, Reamended	719	670	974	337
265	67310 Bur No. 65, Amended, Reamended	719	671	1890	431-432
266	67311 Bur No. 66, Amended	719	672	974	339

EXHIBIT A

Unpatented Lode Claims and Mill Site Claims:
Gila County and Pinal County, Arizona

AMC SERIAL No.	CLAIM NAME	BOOK/DOCKET	PAGE	AMENDED REAMENDED	
				BK/DOC	PAGE
267	Bur No. 67, Amended, Reamended			974	351
268	Bur No. 68, Amended	719	673	1890	443-444
	Bur No. 69, Amended, Reamended	719	674	974	353
269	67314			974	355
270	67315	719	675	1890	445-446
271	67316	719	677	974	357
272	67317	719	679	974	359
	Bur No. 77, Amended, Reamended		681	974	361
273	67318	719	683	974	363
	Bur No. 83, Amended, Reamended			1869	980-981
274	67321			974	369
275	67322	719	689	1869	984-985
276	67323	719	690	974	371
277	67324	719	691	974	373
278	67325	719	692	974	375
279	67326	719	693	974	377
280	67327	719	694	974	379
281	67328	719	695	974	381
282	67329	719	696	974	383
283	67330	719	697	974	385
284	67331	719	698	974	387
285	67332	719	699	974	389
286	67333	719	718	974	391
287	67334	719	719	974	393
288	67335	719	720	974	395
289	67336	719	721	974	397
290	67337	719	722	974	399
291	67338	719	723	974	401
292	67339	719	724	974	403
293	67340	719	725	974	405
294	67341	719	726	974	407
295	67342	719	727	974	409
296	67343	719	728	974	411
297	67344	719	729	974	413
298	67345	719	730	974	415
299	67346	719	731	974	417
300	67349	719	732	974	419
301	67350	536	29		
302	67351	536	30		
303	67352	536	31		
304	67353	536	32		
305	67354	536	33		
306	67355	536	34		
307	67356	536	35		
	Belgravia No. 8		36		

EXHIBIT A

Unpatented Lode Claims and Mill Site Claims:
Gila County and Pinal County, Arizona

AMC SERIAL No.	CLAIM NAME	BOOK/DOCKET	PAGE	AMENDED REAMENDED	
				BK/DOC	PAGE
308	67357				
309	67358		536		37
310	67359		536		38
311	67360		536		39
312	67361		536		40
313	67362		536		41
314	67363		536		42
315	67364		536		43
316	67365		536		44
	Livingston No. 2				
317	67366		133		196
	New Year No. 3				
318	67367		57, Mines		575
319	67368		57, Mines		576
320	67369		57, Mines		577
321	67370		57, Mines		578
322	67371		57, Mines		579
323	67372		57, Mines		580
324	67373		57, Mines		581
	Portland 5				
325	67374		683		163
	Portland 6				
326	67375		683		164
	Portland 7				
327	67376		683		166
	Portland No. 8				
328	67377		720		592
	Portland No. 9				
329	67378		720		593
	Portland No. 10				
330	67379		720		594
	Portland No. 11				
331	67380		720		595
	Portland No. 12				
332	67381		720		596
	Portland No. 13				
333	67382		720		597
	Portland No. 14				
334	67383		720		598
	Portland No. 15				
335	67384		720		599
	Portland No. 16				
336	67385		720		600
	Teapot No. 1				
337	67386		834		692
	Teapot No. 2				
338	67387		834		693
	Teapot No. 3				
339	67388		834		694
	Teapot No. 4				
340	67389		834		695
	Teapot No. 5				
341	67390		834		696
	Teapot No. 6				
342	67391		834		697
	Teapot No. 7				
343	67392		834		698
	Teapot No. 8				
344	67393		834		699
	Teapot No. 9				
345	67394		834		700
	Teapot No. 10				
346	67395		834		701
	Red Hills No. 1, Amended				
347	67396		129		129
	Red Hills No. 2, Amended				
348	67397		129		130
	Red Hills No. 3, Amended				
349	67398		129		131
	Red Hills No. 4, Amended				
350	67399		129		132
	Red Hills No. 5, Amended				
351	67400		129		133
	Red Hills No. 6				
			129		134

RECEIVED
 BLM AT STATE OFFICE
 PHOENIX, ARIZONA
 JUL 16 2 11 PM '11

EXHIBIT A

Unpatented Lode Claims and Mill Site Claims:
Gila County and Pinal County, Arizona

AMC SERIAL No.	CLAIM NAME	BOOK/DOCKET	PAGE	AMENDED REAMENDED	
				BK/DOC	PAGE
352	67401	Red Hills No. 7			
353	67402	Red Hills No. 8	129	135	
354	67403	Red Hills No. 9, Amended	133	195	
355	67404	Red Hills No. 11, Amended	129	137	132 177
356	67405	Red Hills Fraction	129	139	132 178
357	67406	Red Bluff	487	394	
358	67407	West No. 1	495	504	
359	67408	West No. 2	520	971	
360	67409	West No. 3	520	972	
361	67410	West No. 4	520	973	
362	67411	West No. 5	520	974	
363	67412	West No. 6	520	975	
364	67413	West No. 7	520	976	
365	67414	West No. 8	520	977	
366	67415	West No. 9	520	978	
367	67416	West No. 10	520	979	
368	67417	West No. 11	520	980	
369	67418	West No. 12	520	981	
370	67419	West No. 13	520	982	
371	67420	West No. 14	520	983	
372	67421	West No. 15	520	984	
373	67422	West No. 16	520	985	
374	67423	West No. 17	520	986	
375	67424	West No. 18	520	987	
376	67425	West No. 19	520	988	
377	67426	West No. 20	520	989	
378	67427	West No. 21	520	990	
379	67428	Blue Hills No. 1	280	374	
380	67429	Blue Hills No. 2	280	375	
381	67430	Blue Hills No. 3	280	376	
382	67431	Blue Hills No. 4	280	377	
383	67432	Blue Hills No. 5	280	378	
384	67433	Blue Hills No. 6	280	379	
385	67434	Blue Hills No. 7	280	380	
386	67435	Blue Hills No. 8	280	381	
387	67436	Blue Hills No. 9	280	382	
388	67437	Blue Hills No. 10	280	383	
389	67438	Blue Hills No. 11	280	384	
390	67439	Blue Hills No. 12	280	385	
391	67441	Ray No. 2	545	102	
392	67443	Ray No. 4	545	104	
393	67444	Ray No. 5	545	105	
394	67445	Ray No. 6	545	106	
395	67446	Ray No. 7	545	107	

EXHIBIT A

Unpatented Lode Claims and Mill Site Claims:
Gila County and Pinal County, Arizona

AMC SERIAL No.	CLAIM NAME	BOOK/DOCKET	PAGE	AMENDED REAMENDED	
				BK/DOC	PAGE
396	67447	Ray No. 8			
397	67448	Ray No. 9	545	108	
398	67449	Ray No. 10	545	109	
399	67450	Ray No. 11	545	110	
400	67451	Ray No. 12	545	111	
401	67452	Ray No. 13	545	112	
402	67453	Ray No. 14	545	113	
403	67454	Ray No. 15	552	367	
404	67455	Ray No. 16	545	116	
405	67456	Ray No. 17	545	117	
406	67457	Ray No. 18	545	118	
407	67459	Ray No. 20	545	120	
408	67460	Ray No. 21	545	121	
409	67461	Ray No. 22	552	381	
410	67462	Ray No. 23	545	122	
411	67463	Ray No. 24	552	382	
412	67464	Ray No. 25	545	123	
413	67465	Ray No. 26	552	383	
414	67466	Ray No. 27	545	124	
415	67467	Ray No. 28	552	384	
416	67468	Ray No. 29	545	125	
417	67469	Ray No. 30	552	385	
418	67470	Ray No. 31	552	386	
419	67471	Ray No. 32	552	387	
420	67472	Ray No. 33	552	388	
421	67473	Ray No. 34	552	389	
422	67474	Ray No. 35	545	126	
423	67475	Ray No. 36	545	127	
424	67476	Ray No. 37	545	128	
425	67477	Ray No. 38	545	129	
426	67478	Ray No. 39	545	130	
427	67479	Ray No. 40	545	131	
428	67480	Ray No. 41	545	132	
429	67481	Ray No. 42	545	133	
430	67482	Ray No. 43	552	390	
431	67483	Ray No. 44	552	391	
432	67484	Ray No. 45	552	392	
433	67485	Ray No. 46	552	393	
434	67486	Ray No. 47	552	394	
435	67487	Ray No. 48	552	395	
436	67488	Ray No. 49	546	444	
437	67489	Ray No. 50	546	445	
438	67490	Ray No. 51	546	446	
439	67491	Ray No. 52	546	447	

EXHIBIT A

Unpatented Lode Claims and Mill Site Claims:
Gila County and Pinal County, Arizona

AMC SERIAL No.	CLAIM NAME	BOOK/DOCKET	PAGE	AMENDED REAMENDED	
				BK/DOC	PAGE
440	67492	Ray No. 53			
441	67493	Ray No. 54	546	448	
442	67494	Ray No. 55	546	449	
443	67495	Ray No. 56	546	450	
444	67496	Ray No. 57	546	451	
445	67497	Ray No. 58	546	452	
446	67498	Ray No. 59	546	453	
447	67499	Ray No. 60	546	454	
448	67500	Ray No. 61	552	396	
449	67501	Ray No. 62	548	185	
450	67502	Ray No. 63	548	186	
451	67503	Ray No. 64	548	187	
452	67504	Ray No. 65	548	188	
453	67505	Ray No. 66	548	189	
454	67506	Ray No. 67	548	190	
455	67507	Ray No. 68	548	191	
456	67508	Ray No. 69	548	192	
457	67509	Ray No. 70	548	193	
458	67510	Ray No. 71	548	194	
459	67511	Ray No. 72	548	195	
460	67512	Ray No. 73	548	196	
461	67513	Ray No. 74	552	370	
462	67514	Ray No. 75	552	371	
463	67515	Ray No. 76	552	372	
464	67516	Ray No. 77	552	373	
465	67517	Ray No. 78	552	374	
466	67518	Ray No. 79	552	375	
467	67519	Ray No. 80	552	376	
468	67520	Ray No. 81	552	377	
469	67521	Ray No. 82	552	378	
470	67522	Ray No. 83	552	379	
471	67523	Ray No. 84	552	380	
472	67524	Ray No. 85	758	967	
473	67525	Ray No. 86	758	968	
474	67526	Ray No. 87	758	969	
475	67527	Ray No. 88	758	970	
476	67528	Ray No. 89	758	971	
477	67529	Ray No. 90	758	972	
478	67530	Ray No. 91	758	973	
479	67531	Ray No. 92	758	974	
480	67532	Ray No. 93	758	975	
481	67533	Ray No. 94	758	976	
482	67534	Ray No. 95	758	977	
483	67535	Ray No. 96	758	978	
			758	979	

EXHIBIT A

Unpatented Lode Claims and Mill Site Claims:
Gila County and Pinal County, Arizona

AMC SERIAL No.	CLAIM NAME	BOOK/DOCKET	PAGE	AMENDED REAMENDED	
				BK/DOC	PAGE
484	67536	Ray No. 97			
485	67538	Ray No. 99	758	980	
486	67539	Ray No. 100	785	780	
487	67540	Ray No. 101	785	781	
488	138158	Pat No. 1	785	782	
489	138159	Pat No. 2	1076	304	
490	138160	Pat No. 3	1076	306	
491	138161	Pat No. 4	1076	308	
492	138162	Nat No. 1	1076	310	
493	138163	Nat No. 2	1075	699-700	
494	138164	Nat No. 3	1075	701-702	
495	138165	Nat No. 4	1075	703-704	
496	141524	RMD No. 39	1075	705-706	
497	141525	RMD No. 40	1083	493	
498	141526	RMD No. 41	1083	495	
499	141527	RMD No. 42	1083	497	
500	141528	RMD No. 43	1083	499	
501	141529	RMD No. 44	1083	501	
502	141530	RMD No. 45	1083	503	
503	141531	RMD No. 46	1083	505	
504	141532	RMD No. 47	1083	507	
505	141533	RMD No. 48	1083	509	
506	141534	RMD No. 49	1083	511	
507	141535	RMD No. 50	1083	513	
508	141536	RMD No. 51	1083	515	
509	141537	RMD No. 52	1083	517	
510	141538	RMD No. 53	1083	519	
511	141539	RMD No. 54	1083	521	
512	141540	RMD No. 55	1083	523	
513	141541	RMD No. 56	1083	525	
514	141542	RMD No. 57	1083	527	
515	141543	RMD No. 58	1083	529	
516	141544	RMD No. 59	1083	531	
517	141545	RMD No. 60	1083	533	
518	141546	RMD No. 61	1083	535	
519	141547	RMD No. 62	1083	537	
520	141548	RMD No. 63	1083	539	
521	141549	RMD No. 64	1083	541	
522	141550	RMD No. 65	1083	543	
523	141551	RMD No. 66	1083	545	
524	141552	RMD No. 67	1083	547	
525	141553	RMD No. 68	1083	549	
526	141554	RMD No. 69	1083	551	
527	141555	RMD No. 70	1083	553	
			1083	555	

RECEIVED
 BLM STATE OFFICE
 JUL 16 11 11 AM '11
 PHOENIX, ARIZONA

RECEIVED
 BLM STATE OFFICE
 JUL 16 11 11 AM '11
 PHOENIX, ARIZONA

EXHIBIT A

Unpatented Lode Claims and Mill Site Claims:
Gila County and Pinal County, Arizona

AMC SERIAL No.	CLAIM NAME	BOOK/DOCKET	PAGE	AMENDED REAMENDED	
				BK/DOC	PAGE
528	141622	RMD No. 137			
529	141623	RMD No. 138	1083	689	
530	253275	Buckeye 3	1083	691	
531	253276	Buckeye 4	1359	963	
532	253277	Buckeye 5	1359	965	
533	253278	Buckeye 10	1359	967	
534	253279	Somnambulant 1	1359	969	
535	253280	Somnambulant 2	1360	35	
536	253281	Somnambulant 3	1360	37	
537	253282	Somnambulant 4	1360	39	
538	253283	Somnambulant 5	1360	41	
539	253284	Somnambulant 6	1360	43	
540	253285	Somnambulant 7	1360	45	
541	253286	Somnambulant 8	1360	47	
542	253287	Somnambulant 9	1360	49	
543	253288	Somnambulant 10	1360	51	
544	253289	Somnambulant 11	1360	53	
545	253290	Somnambulant 12	1360	55	
546	253291	Somnambulant 13	1360	57	
547	253292	Somnambulant 14	1360	59	
548	253293	Sue 37	1360	61	
549	253294	Sue 38, Amended	1360	63	
550	253295	Sue 39	1360	65	1381 883
551	253296	Sue 40, Amended	1360	67	
552	253297	Sue 41, Amended	1360	69	1381 885
553	253298	Sue 42, Amended	1360	71	1381 887
554	253299	Sue 43, Amended	1360	73	1381 889
555	253300	Sue 44	1360	75	1381 891
556	253301	Sue 45, Amended	1360	77	
557	253302	Sue 46	1360	79	1381 893
558	253303	Sue 48	1360	81	
559	253304	Sue 49	1360	83	
560	253305	Sue 50	1360	85	
561	253306	Sue 51	1360	87	
562	253307	Sue 52	1360	89	
563	253308	Sue 53	1360	91	
564	253309	Sue 54	1360	93	
565	253310	Sue 55	1360	95	
566	253311	Sue 56	1360	97	
567	253312	Sue 57	1360	99	
568	253313	Sue 58	1360	101	
569	253314	Sue 59	1360	103	
570	253315	Sue 60	1360	105	
571	253316	Sue 61	1360	107	
			1360	109	

EXHIBIT A

Unpatented Lode Claims and Mill Site Claims:
Gila County and Pinal County, Arizona

AMC SERIAL No.	CLAIM NAME	BOOK/DOCKET	PAGE	AMENDED REAMENDED	
				BK/DOC	PAGE
572	253317	Sue 62	1360	111	
573	253318	Sue 63	1360	113	
574	253319	Sue 64	1360	115	
575	253321	Sue 66	1360	119	
576	253322	Sue 67	1360	121	
577	253324	Sue 69	1360	125	
578	253326	Sue 71	1360	129	
579	253327	Sue 72	1360	131	
580	253328	Sue 73	1360	133	
581	253329	Sue 74	1360	135	
582	253330	Sue 75	1360	137	
583	253331	Sue 76	1360	139	
584	253332	Sue 77	1360	141	
585	253333	Sue 78	1360	143	
586	253334	Sue 79	1360	145	
587	253335	Sue 80	1360	147	
588	253336	Sue 81	1360	149	
589	253337	Sue 82	1360	151	
590	253338	Sue 83	1360	153	
591	253339	Sue 84	1360	155	
592	253340	Sue 85	1360	157	
593	253341	Sue 86	1360	159	
594	253342	Sue 87	1360	161	
595	253343	Sue 88	1360	163	
596	253344	Sue 89	1360	165	
597	253345	Sue 90	1360	167	
598	253346	Sue 91	1360	169	
599	253347	Sue 92	1360	171	
600	253348	Sue 93	1360	173	
601	253349	Sue 94	1360	175	
602	253350	Sue 95	1360	177	
603	253351	Sue 96	1360	179	
604	253352	Sue 97	1360	181	
605	253353	Sue 98	1360	183	
606	253354	Sue 99	1360	185	
607	253355	Sue 100	1360	187	
608	253356	Sue 101	1360	189	
609	253357	Sue 102	1360	191	
610	253358	Sue 103	1360	193	
611	253359	Sue 104	1360	195	
612	253360	Sue 105	1360	197	
613	253361	Sue 116	1360	199	
614	253362	Sue 117	1360	201	
615	253363	Sue 118	1360	203	

RECEIVED
 BLM ARIZONA STATE OFFICE
 2012 JUL 14 P 12:14
 PHOENIX, ARIZONA

EXHIBIT A

Unpatented Lode Claims and Mill Site Claims:
Gila County and Pinal County, Arizona

AMC SERIAL No.	CLAIM NAME	BOOK/DOCKET	PAGE	AMENDED REAMENDED	
				BK/DOC	PAGE
616	253364 Sue 119				
617	253365 Sue 201	1360	205		
618	253366 TW 12	1360	207		
619	253367 TW 13	1360	241		
620	253368 TW 14, Amended	1360	243		
621	253369 TW 15	1360	245	1381	901
622	253370 TW 16	1360	247		
623	253371 TW 17	1360	249		
624	253372 TW 18	1360	251		
625	253373 TW 19	1360	253		
626	253374 TW 20	1360	255		
627	253375 TW 21	1360	257		
628	253376 TW 22	1360	259		
629	253377 TW 23	1360	261		
630	253378 TW 24	1360	263		
631	253379 TW 25	1360	265		
632	253380 TW 26	1360	267		
633	253381 TW 29	1360	269		
634	253382 TW 30	1360	271		
635	253383 TW 31	1360	273		
636	253384 TW 32	1360	275		
637	253385 TW 33	1360	277		
638	253386 TW 34	1360	279		
639	253387 TW 35	1360	281		
640	253388 TW 36	1360	283		
641	253389 TW 37	1360	285		
642	253390 TW 38	1360	287		
643	253391 TW 39	1360	289		
644	253392 TW 40	1360	291		
645	253393 TW 41	1360	293		
646	253394 TW 42	1360	295		
647	253395 TW 43	1360	297		
648	253396 TW 44	1360	299		
649	253397 TW 45	1360	301		
650	253398 TW 46	1360	303		
651	253399 TW 47	1360	305		
652	253400 TW 48	1360	307		
653	253401 TW 49	1360	309		
654	253402 TW 50	1360	311		
655	253403 TW 51	1360	313		
656	253404 TW 52	1360	315		
657	253405 TW 53	1360	317		
658	253406 TW 54	1360	319		
659	253407 TW 55	1360	321		
		1360	323		

RECEIVED
D.N.A. STATE OFFICE
PHOENIX, ARIZONA
2012 JUL 16 P 12:14

EXHIBIT A

Unpatented Lode Claims and Mill Site Claims:
Gila County and Pinal County, Arizona

AMC SERIAL No.	CLAIM NAME	BOOK/DOCKET	PAGE	AMENDED REAMENDED	
				BK/DOC	PAGE
660	253408 TW 56				
661	253409 TW 57	1360	325		
662	253410 TW 58	1360	327		
663	253411 TW 59	1360	329		
664	253412 TW 60	1360	331		
665	253413 TW 61	1360	333		
666	253414 TW 62	1360	335		
667	253415 TW 63	1360	337		
668	253416 TW 64	1360	339		
669	253417 TW 65	1360	341		
670	253418 TW 66	1360	343		
671	253419 TW 67	1360	345		
672	253420 TW 68	1360	347		
673	253421 TW 69	1360	349		
674	253422 TW 70	1360	351		
675	253423 TW 71	1360	353		
676	253424 TW 72	1360	355		
677	253425 TW 73	1360	357		
678	253426 TW 74	1360	359		
679	253427 TW 75	1360	361		
680	253428 TW 102	1360	363		
681	253429 TW 103	1360	365		
682	253430 TW 104	1360	367		
683	253456 Copper Butte 20	1359	975		
684	253457 Copper Butte 21	1359	977		
685	253460 Terra 1	1360	209		
686	253461 Terra 2, Amended	1360	211	1381	895
687	253462 Terra 3	1360	213		
688	253463 Terra 4	1360	215		
689	253464 Terra 5	1360	217		
690	253467 Terra 8	1360	223		
691	253468 Terra 9	1360	225		
692	253469 Terra 10	1360	227		
693	253470 Terra 11	1360	229		
694	253471 Terra 12	1360	231		
695	253472 Terra 13	1360	233		
696	253473 Terra 14, Amended	1360	235		
697	253474 Terra 15, Amended	1360	237	1381	897
698	253475 Terra 16	1360	239		
699	253476 Walnut Canyon 1	1360	295		
700	253477 Walnut Canyon 2	1360	293		
701	253478 Walnut Canyon 3	1360	391		
702	253479 Walnut Canyon 4	1360	389		
703	253480 Walnut Canyon 5	1360	387		

RECEIVED
D.N.A. STATE OFFICE
PHOENIX, ARIZONA
2012 JUL 16 P 2:14

EXHIBIT A
Unpatented Lode Claims and Mill Site Claims:
Gila County and Pinal County, Arizona

AMC SERIAL No.	CLAIM NAME	BOOK/DOCKET	PAGE	AMENDED REAMENDED	
				BK/DOC	PAGE
704	253481	Walnut Canyon 6			
705	253482	Walnut Canyon 7	1360	385	
706	253483	Walnut Canyon 8	1360	383	
707	253485	Walnut Canyon 14	1360	381	
708	253486	Walnut Canyon 15	1360	377	
709	253487	Walnut Canyon 18	1360	375	
710	253488	Walnut Canyon 19	1360	373	
711	277468	AX-A No. 1	1360	371	
712	277469	AX-A No. 2	1487	178-179	
713	277470	AX-A No. 3	1487	180-181	
714	277471	AX-A No. 4	1487	182-183	
715	277472	AX-A No. 5	1487	184-185	
716	277474	AX-A No. 7	1487	186-187	
717	277498	AX-A No. 31	1487	190-191	
718	277499	AX-A No. 32	1487	074-075	
719	277500	AX-A No. 33	1487	076-077	
720	277501	AX-A No. 34	1487	078-079	
721	277503	AX-A No. 36	1487	080-081	
722	277505	AX-A No. 38	1487	084-085	
723	277507	AX-A No. 40	1487	088-089	
724	277522	AX-A No. 55	1487	092-093	
725	277523	AX-A No. 56	1487	122-123	
726	277524	AX-A No. 57	1487	124-125	
727	277525	AX-A No. 58	1487	126-127	
728	277526	AX-A No. 59	1487	128-129	
729	277527	AX-A No. 60	1487	130-131	
730	277528	AX-A No. 61	1487	132-133	
731	277529	AX-A No. 62	1487	134-135	
732	277530	AX-A No. 63	1487	136-137	
733	277531	AX-A No. 64	1487	138-139	
734	277532	AX-A No. 65	1487	140-141	
735	277533	AX-A No. 66	1487	142-143	
736	277534	AX-A No. 67	1487	144-145	
737	277535	AX-A No. 68	1487	146-147	
738	277536	AX-A No. 69	1487	148-149	
739	277537	AX-A No. 70	1487	150-151	
740	277538	AX-A No. 71	1487	152-153	
741	277540	AX-A No. 73	1487	154-155	
742	277542	AX-A No. 75	1487	158-159	
743	277544	AX-A No. 77	1487	162-163	
744	277550	AXER No. 1	1487	166-167	
745	277551	AXER No. 2	1487	238-239	
746	277552	AXER No. 3	1487	240-241	
747	277553	AXER No. 4	1487	242-243	
			1487	244-245	

RECEIVED
 BLM AZ STATE OFFICE
 JUL 16 2012
 PHOENIX, ARIZONA

EXHIBIT A
Unpatented Lode Claims and Mill Site Claims:
Gila County and Pinal County, Arizona

AMC SERIAL No.	CLAIM NAME	BOOK/DOCKET	PAGE	AMENDED REAMENDED	
				BK/DOC	PAGE
748	277554	AXER No. 5	1487	246-247	
749	277555	AXER No. 6	1487	248-249	
750	277556	AXER No. 7	1487	250-251	
751	277557	AXER No. 8	1487	252-253	
752	277558	AXER No. 9	1487	254-255	
753	277559	AXER No. 10	1487	256-257	
754	277560	AXER No. 11	1487	258-259	
755	277561	AXER No. 12	1487	260-261	
756	277562	AXER No. 13	1487	262-263	
757	277563	AXER No. 14	1487	264-265	
758	277564	AXER No. 15	1487	266-267	
759	277565	AXER No. 16	1487	268-269	
760	277566	AXER No. 17	1487	270-271	
761	277567	AXER No. 18	1487	272-273	
762	277568	AXER No. 19	1487	274-275	
763	277569	AXER No. 20	1487	276-277	
764	277570	AXER No. 21	1487	278-279	
765	277571	AXER No. 22	1487	280-281	
766	277572	AXER No. 23	1487	282-283	
767	277573	AXER No. 24	1487	284-285	
768	277574	AXER No. 25	1487	286-287	
769	277575	AXER No. 26	1487	288-289	
770	277576	AXER No. 27	1487	290-291	
771	277577	AXER No. 28	1487	292-293	
772	277578	AXER No. 29	1487	294-295	
773	277579	AXER No. 30	1487	296-297	
774	277580	AXER No. 31	1487	298-299	
775	277581	AXER No. 32	1487	300-301	
776	277582	AXER No. 33	1487	302-303	
777	277583	AXER No. 34	1487	304-305	
778	277584	AXER No. 35	1487	306-307	
779	277585	AXER No. 36	1487	308-309	
780	277586	AXER No. 37	1487	310-311	
781	277587	AXER No. 38	1487	312-313	
782	277588	AXER No. 39	1487	314-315	
783	277589	AXER No. 40	1487	316-317	
784	277590	AXER No. 41	1487	318-319	
785	277591	AXER No. 42	1487	320-321	
786	277592	AXER No. 43	1487	322-323	
787	277593	AXER No. 44	1487	324-325	
788	277594	AXER No. 45	1487	326-327	
789	277595	AXER No. 46	1487	328-329	
790	277596	AXER No. 47	1487	330-331	
791	277597	AXER No. 48	1487	332-333	

RECEIVED
 BLM AZ STATE OFFICE
 JUL 16 2012
 PHOENIX, ARIZONA

EXHIBIT A

Unpatented Lode Claims and Mill Site Claims:
Gila County and Pinal County, Arizona

AMC SERIAL No.	CLAIM NAME	BOOK/DOCKET	PAGE	AMENDED REAMENDED	
				BK/DOC	PAGE
792	277598	AXER No. 49			
793	277599	AXER No. 50	1487	334-335	
794	277600	AXER No. 51	1487	336-337	
795	277601	AXER No. 52	1487	338-339	
796	277602	AXER No. 53	1487	340-341	
797	277603	AXER No. 54	1487	342-343	
798	277604	AXER No. 55	1487	344-345	
799	277605	AXER No. 56	1487	346-347	
800	277606	AXER No. 57	1487	348-349	
801	277607	AXER No. 58	1487	350-351	
802	277608	AXER No. 59	1487	352-353	
803	277609	AXER No. 60	1487	354-355	
804	277610	AXER No. 61	1487	356-357	
805	277611	AXER No. 62	1487	358-359	
806	277612	AXER No. 63	1487	360-361	
807	277613	AXER No. 64	1487	362-363	
808	277614	AXER No. 65	1487	364-365	
809	277615	AXER No. 66	1487	366-367	
810	277616	AXER No. 67	1487	368-369	
811	277617	AXER No. 68	1487	370-371	
812	277618	AXER No. 69	1487	372-373	
813	277619	AXER No. 70	1487	374-375	
814	277620	AXER No. 71	1487	376-377	
815	277621	AXER No. 72	1487	378-379	
816	277622	AXER No. 73	1487	380-381	
817	277623	AXER No. 74	1487	382-383	
818	277624	AXER No. 75	1487	384-385	
819	277625	AXER No. 76	1487	386-387	
820	277626	AXER No. 77	1487	388-389	
821	277627	AXER No. 78	1487	390-391	
822	277628	AXER No. 79	1487	392-393	
823	277629	AXER No. 80	1487	394-395	
824	277630	AXER No. 81	1487	396-397	
825	277631	AXER No. 82	1487	398-399	
826	277632	AXER No. 83	1487	400-401	
827	277633	AXER No. 84	1487	402-403	
828	277634	AXER No. 85	1487	404-405	
829	277635	AXER No. 86	1487	406-407	
830	277636	AXER No. 87	1487	408-409	
831	277637	AXER No. 88	1487	410-411	
832	277638	AXER No. 89	1487	412-413	
833	277639	AXER No. 90	1487	414-415	
834	277640	AXER No. 91	1487	416-417	
835	277641	AXER No. 92	1487	418-419	
			1487	420-421	

RECEIVED
 BLM AZ STATE OFFICE
 212 JUL 6 P 2 14
 PHOENIX, ARIZONA

EXHIBIT A

Unpatented Lode Claims and Mill Site Claims:
Gila County and Pinal County, Arizona

AMC SERIAL No.	CLAIM NAME	BOOK/DOCKET	PAGE	AMENDED REAMENDED	
				BK/DOC	PAGE
836	277642	AXER No. 93			
837	277643	AXER No. 94	1487	422-423	
838	277644	AXER No. 95	1487	424-425	
839	277645	AXER No. 96	1487	426-427	
840	277646	AXER No. 97	1487	428-429	
841	277647	AXER No. 98	1487	430-431	
842	277648	AXER No. 99	1487	432-433	
843	277649	AXER No. 100	1487	434-435	
844	277650	AXER No. 101	1487	436-437	
845	277651	AXER No. 102	1487	438-439	
846	277652	AXER No. 103	1487	440-441	
847	277653	AXER No. 104	1487	442-443	
848	277654	AXER No. 105	1487	444-445	
849	277655	AXER No. 106	1487	446-447	
850	277656	AXER No. 107	1487	448-449	
851	277657	AXER No. 108	1487	450-451	
852	277658	AXER No. 109	1487	452-453	
853	277659	AXER No. 110	1487	454-455	
854	277660	AXER No. 111	1487	456-457	
855	277661	AXER No. 112	1487	458-459	
856	277662	AXER No. 113	1487	460-461	
857	277663	AXER No. 114	1487	462-463	
858	277664	AXER No. 115	1487	464-465	
859	277665	AXER No. 116	1487	466-467	
860	277666	AXER No. 117	1487	468-469	
861	277667	AXER No. 118	1487	470-471	
862	277668	AXER No. 119	1487	472-473	
863	277669	AXER No. 120	1487	474-475	
864	277670	AXER No. 121	1487	476-477	
865	277671	AXER No. 122	1487	478-479	
866	277672	AXER No. 123	1487	480-481	
867	277673	AXER No. 124	1487	482-483	
868	289373	Butte #1	1553	484-485	
869	289374	Butte #2	1553	378	
870	299654	Raycon 46	1640	379	
871	299656	Raycon 48	1640	316-317	
872	299658	Raycon 50	1640	320-321	
873	299660	Raycon 52	1640	324-325	
874	299662	Raycon 54	1640	328-329	
875	299664	Raycon 56	1640	332-333	
876	299673	Raycon 65	1640	336-337	
877	299674	Raycon 66	1640	354-355	
878	299675	Raycon 67	1640	356-357	
879	299676	Raycon 68	1640	358-359	
			1640	360-361	

ENTERED INTO COMPUTER
 JUL 25 2012
 ENTERED INTO COMPUTER
 JUL 24 2012

RECEIVED
 BLM AZ STATE OFFICE
 212 JUL 6 P 2 14
 PHOENIX, ARIZONA

EXHIBIT A
Unpatented Lode Claims and Mill Site Claims:
Gila County and Pinal County, Arizona

AMC SERIAL No.	CLAIM NAME	BOOK/DOCKET	PAGE	AMENDED REAMENDED	
				BK/DOC	PAGE
880	299677	Raycon 69			
881	299678	Raycon 70	1640	362-363	
882	299693	Raycon 85	1640	364-365	
883	299694	Raycon 86	1640	394-395	
884	299695	Raycon 87	1640	396-397	
885	303735	Elder 3	1640	398-399	
886	303736	Elder 4	1671	22	
887	303737	Elder 5	1671	24	
888	303738	Elder 6	1671	26	
889	303739	Elder 7	1671	28	
890	303740	Elder 8	1671	30	
891	303741	Elder 9	1671	32	
892	303742	Elder 10	1671	34	
893	303743	Elder 11	1671	36	
894	303744	Elder 12	1671	38	
895	303747	Elder 15, Amended	1671	40	
896	303749	Elder 17	1671	46	1869 964-965
897	303751	Elder 19	1671	50	
898	303753	Elder 21	1671	54	
899	303755	Elder 23	1671	58	
900	303762	Elder 30	1671	62	
901	303763	Elder 31	1671	76	
902	303764	Elder 32	1671	78	
903	303765	Elder 33	1671	80	
904	303766	Elder 34	1671	82	
905	303767	Elder 35	1671	84	
906	303768	Elder 36	1671	86	
907	303769	Elder 37	1671	88	
908	303770	Elder 38	1671	90	
909	303771	Elder 39	1671	92	
910	303772	Elder 48	1671	94	
911	303773	Elder 49	1671	96	
912	303774	Elder 50	1671	98	
913	303775	Elder 51	1671	100	
914	303776	Elder 52	1671	102	
915	303777	Elder 53	1671	104	
916	303778	Elder 54	1671	106	
917	303779	Elder 55	1671	108	
918	303780	Elder 56	1671	110	
919	303781	Elder 57	1671	112	
920	314545	Steamboat 1	829	934-36	
921	314546	Steamboat 2	829	937-39	
922	314547	Steamboat 3	829	940-42	
923	314548	Steamboat 4	829	943-45	

EXHIBIT A
Unpatented Lode Claims and Mill Site Claims:
Gila County and Pinal County, Arizona

AMC SERIAL No.	CLAIM NAME	BOOK/DOCKET	PAGE	AMENDED REAMENDED	
				BK/DOC	PAGE
924	314549	Steamboat 5			
925	314550	Steamboat 6	829	946-48	
926	314551	Steamboat 7	829	949-51	
927	314552	Steamboat 8	829	952-54	
928	314553	Steamboat 9	829	955-57	
929	314554	Steamboat 10	829	958-60	
930	314555	Steamboat 11	829	961-63	
931	314556	Steamboat 12	829	964-66	
932	314557	Steamboat 13	829	967-69	
933	314558	Steamboat 14	829	970-72	
934	314559	Steamboat 15	829	973-75	
935	314560	Steamboat 16	829	976-78	
936	314561	Steamboat 17	829	979-81	
937	314562	Steamboat 18	829	982-84	
938	314563	Steamboat 19	829	985-87	
939	314564	Steamboat 20	829	988-90	
940	314565	Steamboat 21	829	991-93	
941	314566	Steamboat 22	829	994-96	
942	314567	Steamboat 23	829	997-99	
943	314568	Steamboat 24	829	1000-02	
944	314569	Steamboat 25	830	1001-03	
945	314570	Steamboat 26	830	1004-06	
946	314571	Steamboat 27	830	1007-09	
947	314572	Steamboat 28	830	10 to 12	
948	314573	Steamboat 29	830	13-15	
949	314574	Steamboat 30	830	16-18	
950	314575	Steamboat 31	830	19-21	
951	314576	Steamboat 32	830	22-24	
952	314577	Steamboat 33	830	25-27	
953	314578	Steamboat 34	830	28-30	
954	314579	Steamboat 35	830	31-33	
955	314580	Steamboat 36	830	54-56	
956	314581	Steamboat 37	830	37-39	
957	314582	Steamboat 38 Ammended	830	40-42	
958	314583	Steamboat 39	830	43-45	2008-003064
959	314584	Steamboat 40 Ammended	830	46-48	
960	314585	Steamboat 41	830	49-51	2008-003065
961	314586	Steamboat 42 Ammended	830	52-54	
962	314587	Steamboat 43	830	55-57	2008-003066
963	314588	Steamboat 44 Ammended	830	58-60	
964	314589	Steamboat 45 Ammended	830	61-63	2008-003067
965	314590	Steamboat 46 Ammended	830	64-66	2008-003068
966	314591	Steamboat 47 Ammended	830	67-69	2008-003069
967	314592	Steamboat 48 Ammended	830	70-72	2008-003070
			830	73-75	2008-003071

RECEIVED
 DULY STATE OFFICE
 PHOENIX, ARIZONA
 2012 JUL 16 PM 1:14

EXHIBIT A
Unpatented Lode Claims and Mill Site Claims:
Gila County and Pinal County, Arizona

AMC SERIAL No.	CLAIM NAME	BOOK/DOCKET	PAGE	AMENDED REAMENDED	
				BK/DOC	PAGE
968	314593	Steamboat 49 Ammended			
969	314594	Steamboat 50 Ammended	830	76-78	2008-003072
970	314595	Steamboat 51	830	79-81	2008-003073
971	314596	Steamboat 52 Ammended	830	82-84	
972	314597	Steamboat 53	830	85-87	2008-003074
973	314598	Steamboat 54	830	88-90	
974	314599	Steamboat 55	830	91-93	
975	314600	Steamboat 56	830	94-96	
976	314601	Steamboat 57	830	97-99	
977	314602	Steamboat 58	830	100-02	
978	314603	Steamboat 59	830	103-05	
979	314604	Steamboat 60	830	106-08	
980	314605	Steamboat 61	830	109-111	
981	314606	Steamboat 62	830	112-14	
982	314607	Steamboat 63	830	115-17	
983	314608	Steamboat 64	830	118-20	
984	314609	Steamboat 65	830	121-23	
985	314610	Steamboat 66	830	124-26	
986	314611	Steamboat 67	830	127-29	
987	314612	Steamboat 68	830	130-32	
988	314613	Steamboat 69	830	133-35	
989	315170	Elder 2	830	136-38	
990	315171	Elder 40	1752	867	
991	315172	Elder 41	1752	869	
992	315173	Elder 42	1752	871	
993	315174	Elder 43	1752	873	
994	315175	Elder 44	1752	875	
995	315176	Elder 45	1752	877	
996	315177	Elder 46	1752	879	
997	315178	Elder 47	1752	881	
998	315179	Elder 58	1752	883	
999	315180	Elder 59	1752	885	
1000	315181	Elder 60	1752	887	
1001	315182	Elder 61	1752	889	
1002	315183	Elder 62	1752	891	
1003	315184	Elder 63	1752	962-963	
1004	315185	Elder 64	1752	895	
1005	315186	Elder 65	1752	897	
1006	325895	Sue 65	1869	899	
1007	325896	Sue 70	1869	958-959	
1008	325897	Mescal No. 48	1869	960-961	
1009	325898	Ray Southern 14	1869	912-913	
1010	325899	Ray Southern 15	1869	928-929	
1011	325900	Ray Southern 16-A	1869	930-931	
			1869	932-933	

EXHIBIT A
Unpatented Lode Claims and Mill Site Claims:
Gila County and Pinal County, Arizona

AMC SERIAL No.	CLAIM NAME	BOOK/DOCKET	PAGE	AMENDED REAMENDED	
				BK/DOC	PAGE
1012	325901	Elder 13A			
1013	325902	Elder 18A	1869	962-963	
1014	325903	Elder 22A	1869	966-967	
1015	325904	Bur No. 35	1869	968-969	
1016	325905	Bur No. 36	1869	972-973	
1017	325906	Bur No. 38	1869	974-975	
1018	325907	Bur No. 81	1869	976-977	
1019	325908	Ray No. 98	1869	982-983	
1020	333067	LOT 5	1869	986-987	
1021	333068	C.E. #1	2080	959-960	
1022	333069	C.E. #2	2080	961-962	
1023	333070	C.E. #3	2080	963-964	
1024	333071	C.E. #4	2080	965-966	
1025	333072	C.E. #5	2080	967-968	
1026	338178	Nat No. 5	2080	969-970	
1027	338179	Nat No. 6	1996	3593	
1028	338180	Nat No. 7	1996	3594	
1029	338181	Nat No. 8	1196	3595	
1030	338182	Nat No. 9	1996	3596	
1031	338183	Nat No. 10	1996	3597	
1032	338184	Nat No. 11	1996	3598	
1033	338185	Nat No. 12	1996	3599	
1034	338186	Nat No. 13	1996	3600	
1035	338187	Nat No. 14	1996	3601	
1036	338188	Nat No. 15	1996	3602	
1037	338189	Nat No. 16	1996	3603	
1038	344575	TORTILLA 1	1997	3604	
1039	344576	TORTILLA 2	1997	4762	
1040	344577	TORTILLA 3	1997	4763	
1041	344578	TORTILLA 4	1997	4764	
1042	344579	TORTILLA 5	1997	4765	
1043	344580	TORTILLA 6	1997	4766	
1044	344581	TORTILLA 7	1997	4767	
1045	344582	TORTILLA 8	1997	4768	
1046	344583	TORTILLA 9	1997	4769	
1047	344584	TORTILLA 10	1997	4770	
1048	344585	TORTILLA 11	1997	4771	
1049	344586	TORTILLA 12	1997	4772	
1050	344587	TORTILLA 13	1997	4773	
1051	344588	TORTILLA 14	1997	4774	
1052	344652	TORTILLA 15	1997	4775	
1053	344653	TORTILLA 16	1997	6417	
1054	344654	TORTILLA 17	1997	6418	
1055	344655	TORTILLA 18	1997	6419	
			1997	6420	

RECEIVED
BUREAU OF STATE OFFICE
2017 JUL 16 P 2:13
PHOENIX, ARIZONA

EXHIBIT A

Unpatented Lode Claims and Mill Site Claims:
Gila County and Pinal County, Arizona

	AMC SERIAL No.	CLAIM NAME	BOOK/DOCKET	PAGE	AMENDED REAMENDED	
					BK/DOC	PAGE
1056	344656	TORTILLA 19				
1057	344657	TORTILLA 20	1997	6421		
1058	344658	TORTILLA 21	1997	6422		
1059	344659	TORTILLA 22	1997	6423		
1060	344660	TORTILLA 23	1997	6424		
1061	344661	TORTILLA 24	1997	6425		
1062	344662	TORTILLA 25	1997	6426		
1063	344663	TORTILLA 26	1997	6427		
1064	344664	TORTILLA 27	1997	6428		
1065	344665	TORTILLA 28	1997	6429		
1066	344666	TORTILLA 29	1997	6430		
1067	344667	TORTILLA 30	1997	6431		
1068	344668	TORTILLA 31	1997	6432		
1069	344669	TORTILLA 32	1997	6433		
1070	344670	TORTILLA 33	1997	6434		
1071	344671	TORTILLA 34	1997	6435		
1072	344672	TORTILLA 35	1997	6436		
1073	344673	TORTILLA 36	1997	6437		
1074	344757	HACKBERRY 45	1997	8632		
1075	344758	HACKBERRY 46	1997	8633		
1076	344759	HACKBERRY 47	1997	8634		
1077	344760	HACKBERRY 48	1997	8635		
1078	344761	HACKBERRY 49	1997	8636		
1079	344762	HACKBERRY 50	1997	8637		
1080	344763	HACKBERRY 51	1997	8638		
1081	344764	HACKBERRY 52	1997	8639		
1082	344765	HACKBERRY 53	1997	8640		
1083	344766	HACKBERRY 54	1997	8641		
1084	344767	HACKBERRY 55	1997	8642		
1085	344768	HACKBERRY 56	1997	8643		
1086	344769	HACKBERRY 57	1997	8644		
1087	344770	HACKBERRY 58	1997	8645		
1088	344771	HACKBERRY 59	1997	8646		
1089	344772	HACKBERRY 60	1997	8647		
1090	344773	HACKBERRY 61	1997	8648		
1091	344774	HACKBERRY 62	1997	8649		
1092	345121	HACKBERRY 63	1997	9613		
1093	345122	HACKBERRY 64	1997	9614		
1094	345123	HACKBERRY 65	1997	9615		
1095	345124	HACKBERRY 66	1997	9616		
1096	345125	HACKBERRY 67	1997	9617		
1097	345126	HACKBERRY 68	1997	9618		
1098	345127	HACKBERRY 69	1997	9619		
1099	345128	HACKBERRY 70	1997	9620		

EXHIBIT A

Unpatented Lode Claims and Mill Site Claims:
Gila County and Pinal County, Arizona

	AMC SERIAL No.	CLAIM NAME	BOOK/DOCKET	PAGE	AMENDED REAMENDED	
					BK/DOC	PAGE
1100	345129	HACKBERRY 71				
1101	345188	HACKBERRY 1	1997	9621		
1102	345189	HACKBERRY 2	1997	10513		
1103	345190	HACKBERRY 3	1997	10514		
1104	345191	HACKBERRY 4	1997	10515		
1105	345192	HACKBERRY 5	1997	10516		
1106	345193	HACKBERRY 6	1997	10517		
1107	345194	HACKBERRY 7	1997	10518		
1108	345195	HACKBERRY 8	1997	10519		
1109	345196	HACKBERRY 9	1997	10520		
1110	345197	HACKBERRY 10	1997	10521		
1111	345198	HACKBERRY 11	1997	10522		
1112	345199	HACKBERRY 12	1997	10523		
1113	345200	HACKBERRY 13	1997	10524		
1114	345201	HACKBERRY 14	1997	10525		
1115	345202	HACKBERRY 15	1997	10526		
1116	345203	HACKBERRY 16	1997	10527		
1117	345204	HACKBERRY 17	1997	10528		
1118	345205	HACKBERRY 18	1997	10529		
1119	345206	HACKBERRY 19	1997	10530		
1120	345207	HACKBERRY 20	1997	10531		
1121	345208	HACKBERRY 21	1997	10532		
1122	345209	HACKBERRY 22	1997	10533		
1123	345210	HACKBERRY 23	1997	10534		
1124	345211	HACKBERRY 24	1997	10535		
1125	345212	HACKBERRY 25	1997	10536		
1126	345213	HACKBERRY 26	1997	10537		
1127	345214	HACKBERRY 27	1997	10538		
1128	345215	HACKBERRY 28	1997	10539		
1129	345216	HACKBERRY 29	1997	10540		
1130	345217	HACKBERRY 30	1997	10541		
1131	345218	HACKBERRY 31	1997	10542		
1132	345219	HACKBERRY 32	1997	10543		
1133	345220	HACKBERRY 33	1997	10544		
1134	345221	HACKBERRY 34	1997	10545		
1135	345222	HACKBERRY 35	1997	10546		
1136	345223	HACKBERRY 36	1997	10547		
1137	345224	HACKBERRY 37	1997	10548		
1138	345225	HACKBERRY 38	1997	10549		
1139	345226	HACKBERRY 39	1997	10550		
1140	345227	HACKBERRY 40	1997	10551		
1141	345228	HACKBERRY 41	1997	10552		
1142	345229	HACKBERRY 42	1997	10553		
1143	345230	HACKBERRY 43	1997	10554		
			1997	10555		

EXHIBIT A

Unpatented Lode Claims and Mill Site Claims:
Gila County and Pinal County, Arizona

AMC SERIAL No.	CLAIM NAME	BOOK/DOCKET	PAGE	AMENDED REAMENDED	
				BK/DOC	PAGE
1144	345231	HACKBERRY 44	1997	10556	
1145	345354	HACKBERRY 72	1997	13038	
1146	345355	HACKBERRY 73	1997	13039	
1147	345356	HACKBERRY 74	1997	13040	
1148	345357	HACKBERRY 75	1997	13041	
1149	345358	HACKBERRY 76	1997	13042	
1150	345359	HACKBERRY 77	1997	13043	
1151	345360	HACKBERRY 78	1997	13044	
1152	345361	HACKBERRY 79	1997	13045	
1153	345362	HACKBERRY 80	1997	13046	
1154	345363	HACKBERRY 81	1997	13047	
1155	345364	HACKBERRY 82	1997	13048	
1156	345365	HACKBERRY 83	1997	13049	
1157	345366	HACKBERRY 84	1997	13050	
1158	345367	HACKBERRY 85	1997	13051	
1159	345368	HACKBERRY 86	1997	13052	
1160	345369	HACKBERRY 87	1997	13053	
1161	345370	HACKBERRY 88	1997	13054	
1162	345371	HACKBERRY 89	1997	13055	
1163	345372	HACKBERRY 90	1997	13056	
1164	345373	HACKBERRY 91	1997	13057	
1165	345374	HACKBERRY 92	1997	13058	
1166	345375	HACKBERRY 93	1997	13059	
1167	345376	HACKBERRY 94	1997	13060	
1168	345377	HACKBERRY 95	1997	13061	
1169	345378	HACKBERRY 96	1997	13062	
1170	345379	HACKBERRY 97	1997	13063	
1171	345380	HACKBERRY 98	1997	13064	
1172	345381	HACKBERRY 99	1997	13065	
1173	345382	HACKBERRY 100	1997	13066	
1174	345383	HACKBERRY 101	1997	13067	
1175	345384	HACKBERRY 102	1997	13068	
1176	345385	HACKBERRY 103	1997	13069	
1177	345386	HACKBERRY 104	1997	13070	
1178	345387	HACKBERRY 105	1997	13071	
1179	345388	HACKBERRY 106	1997	13072	
1180	345389	HACKBERRY 107	1997	13073	
1181	345629	RUSTLER 1	1997	13769	
1182	345630	RUSTLER 2	1997	13770	
1183	345631	RUSTLER 3	1997	13771	
1184	345632	RUSTLER 4	1997	13772	
1185	353756	M. TIGER	2000	30547	
1186	386057	Boreas # 1	2007-016520		
1187	386058	Boreas # 2	2007-016521		

EXHIBIT A

Unpatented Lode Claims and Mill Site Claims:
Gila County and Pinal County, Arizona

AMC SERIAL No.	CLAIM NAME	BOOK/DOCKET	PAGE	AMENDED REAMENDED	
				BK/DOC	PAGE
1188	386059	Boreas # 3			
1189	386060	Boreas # 4	2007-016522		
1190	386061	Boreas # 5	2007-016523		
1191	386062	Boreas # 6	2007-016524		
1192	386063	Boreas # 7	2007-016525		
1193	386064	Boreas # 8	2007-016526		
1194	386065	Boreas # 9	2007-016527		
1195	386066	Boreas # 10	2007-016528		
1196	386067	Boreas # 11	2007-016529		
1197	386068	Boreas # 12	2007-016530		
1198	386069	Boreas # 13	2007-016531		
1199	386070	Boreas # 14	2007-016532		
1200	386071	Boreas # 15	2007-016533		
1201	386072	Boreas # 16	2007-016534		
1202	386073	Boreas # 17	2007-016535		
1203	386074	Boreas # 18	2007-016536		
1204	386075	Boreas # 19	2007-016537		
1205	386076	Boreas # 20	2007-016538		
1206	386077	Boreas # 21	2007-016539		
1207	386078	Boreas # 22	2007-016540		
1208	386079	Boreas # 23	2007-016541		
1209	386080	Boreas # 24	2007-016542		
1210	386081	Boreas # 25	2007-016543		
1211	386082	Boreas # 26	2007-016544		
1212	386083	Boreas # 27	2007-016545		
1213	386047	Zephyr # 1	2007-016546		
1214	386048	Zephyr # 2	2007-016510		
1215	386049	Zephyr # 3	2007-016511		
1216	386050	Zephyr # 4	2007-016512		
1217	386051	Zephyr # 5	2007-016513		
1218	386052	Zephyr # 6	2007-016514		
1219	386053	Zephyr # 7	2007-016515		
1220	386054	Zephyr # 8	2007-016516		
1221	386055	Zephyr # 9	2007-016517		
1222	386056	Zephyr # 10	2007-016518		
1223	386037	Eurus # 1	2007-016519		
1224	386038	Eurus # 2	2007-016500		
1225	386039	Eurus # 3	2007-016501		
1226	386040	Eurus # 4	2007-016502		
1227	386041	Eurus # 5	2007-016503		
1228	386042	Eurus # 6	2007-016504		
1229	386043	Eurus # 7	2007-016505		
1230	386044	Eurus # 8	2007-016506		
1231	386045	Eurus # 9	2007-016507		
			2007-016508		

EXHIBIT A
Unpatented Lode Claims and Mill Site Claims:
Gila County and Pinal County, Arizona

AMC SERIAL No.	CLAIM NAME	BOOK/DOCKET	PAGE	AMENDED REAMENDED	
				BK/DOC	PAGE
1232	386046	Eurus # 10			
1233	386029	Notus # 1	2007-016509		
1234	386030	Notus # 2	2007-016547		
1235	386031	Notus # 3	2007-016548		
1236	386032	Notus # 4	2007-016549		
1237	386033	Notus # 5	2007-016550		
1238	386034	Notus # 6	2007-016551		
1239	386035	Notus # 7	2007-016552		
1240	388558	Notus # 8	2007-016553		
1241	394880	TW105	2007-020496		
1242	394881	TW106	2008	93771	
1243	394882	TW107	2008	93770	
1244	394883	TW108	2008	93769	
1245	396956	Tomado #1	2008	93772	
1246	396957	Tomado #2	2009	69280	
1247	396958	Tomado #3	2009	69281	
1248	396959	Tomado #4	2009	69282	
1249	396960	Tomado #5	2009	69283	
1250	396961	Tomado #6	2009	69284	
1251	396962	Tomado #7	2009	69285	
1252	396963	Tomado #8	2009	69286	
1253	396964	Tomado #9	2009	69287	
1254	396965	Tomado #10	2009	69288	
1255	396966	Tomado #11	2009	69289	
1256	396967	Tomado #12	2009	69290	
1257	396968	Tomado #13	2009	69291	
1258	396969	Tomado #14	2009	69292	
1259	396970	Tomado #15	2009	69293	
1260	396971	Tomado #16	2009	69294	
1261	396972	Tomado #17	2009	69295	
1262	396973	Tomado #18	2009	69296	
1263	396974	Tomado #19	2009	69297	
1264	396975	Tomado #20	2009	8010	
1265	396976	Tomado #21	2009	8011	
1266	396977	Tomado #22	2009	8012	
1267	396978	Tomado #23	2009	8013	
1268	396979	Tomado #24	2009	8014	
1269	396980	Tomado #25	2009	8015	
1270	396981	Tomado #26	2009	8016	
1271	396982	Tomado #27	2009	8017	
1272	396983	Tomado #28	2009	69298	
1273	396984	Tomado #29	2009	69299	
1274	396985	Tomado #30	2009	8018	
1275	396986	Tomado #31	2009	8019	
			2009	8020	

EXHIBIT A
Unpatented Lode Claims and Mill Site Claims:
Gila County and Pinal County, Arizona

AMC SERIAL No.	CLAIM NAME	BOOK/DOCKET	PAGE	AMENDED REAMENDED	
				BK/DOC	PAGE
1276	396987	Tomado #32			
1277	396988	Tomado #33	2009	8021	
1278	396989	Tomado #34	2009	8022	
1279	396990	Tomado #35	2009	8023	
1280	396991	Tomado #36	2009	8024	
1281	396992	Tomado #37	2009	8025	
1282	396993	Tomado #38	2009	69300	
1283	396994	Tomado #39	2009	69301	
1284	396995	Tomado #40	2009	69302	
1285	396996	Tomado #41	2009	69303	
1286	396997	Tomado #42	2009	69304	
1287	396998	Tomado #43	2009	69305	
1288	396999	Tomado #44	2009	69306	
1289	397000	Tomado #45	2009	69307	
1290	397001	Tomado #46	2009	69308	
1291	397002	Tomado #47	2009	69309	
1292	397003	Tomado #48	2009	8026	
1293	397004	Tomado #49	2009	8027	
1294	397005	Tomado #50	2009	8028	
1295	397006	Tomado #51	2009	8029	
1296	397007	Tomado #52	2009	8030	
1297	397008	Tomado #53	2009	8031	
1298	397009	Tomado #54	2009	8032	
1299	397010	Tomado #55	2009	8033	
1300	397011	Tomado #56	2009	8034	
1301	397012	Tomado #57	2009	8035	
1302	397013	Tomado #58	2009	8036	
1303	397014	Tomado #59	2009	8037	
1304	397015	Tomado #60	2009	8038	
1305	397016	Tomado #61	2009	8039	
1306	397017	Tomado #62	2009	8040	
1307	397018	Tomado #63	2009	8041	
1308	397019	Tomado #64	2009	8042	
1309	397020	Tomado #65	2009	8043	
1310	397021	Tomado #66	2009	8044	
1311	397022	Tomado #67	2009	8045	
1312	397023	Tomado #68	2009	8046	
1313	397024	Tomado #69	2009	8047	
1314	397025	Tomado #70	2009	8048	
1315	397026	Tomado #71	2009	8049	
1316	397027	Tomado #72	2009	8050	
1317	397028	Tomado #73	2009	8051	
1318	397029	Tomado #74	2009	8052	
1319	397030	Tomado #75	2009	8053	
			2009	8054	

RECEIVED
 BILM STATE OFFICE
 PHOENIX, ARIZONA
 JUN 16 2 15

RECEIVED
 BILM STATE OFFICE
 PHOENIX, ARIZONA
 JUN 16 9 15

EXHIBIT A

Unpatented Lode Claims and Mill Site Claims:
Gila County and Pinal County, Arizona

AMC SERIAL No.	CLAIM NAME	BOOK/DOCKET	PAGE	AMENDED REAMENDED	
				BK/DOC	PAGE
1320	397031	Tomado #76			
1321	397032	Tomado #77	2009	8055	
1322	397033	Tomado #78	2009	8056	
1323	397034	Tomado #79	2009	8057	
1324	397035	Tomado #80	2009	8058	
1325	397036	Tomado #81	2009	8059	
1326	397037	Tomado #82	2009	8060	
1327	397038	Tomado #83	2009	8061	
1328	397039	Tomado #84	2009	8062	
1329	397040	Tomado #85	2009	8063	
1330	397041	Tomado #86	2009	8064	
1331	397042	Tomado #87	2009	8065	
1332	397043	Tomado #88	2009	8066	
1333	397044	Tomado #89	2009	8067	
1334	397045	Tomado #90	2009	8068	
1335	397046	Tomado #91	2009	8069	
1336	397047	Tomado #92	2009	8070	
1337	397048	Tomado #93	2009	8071	
1338	397049	Tomado #94	2009	8072	
1339	397050	Tomado #95	2009	8073	
1340	397051	Tomado #96	2009	8074	
1341	397052	Tomado #97	2009	8075	
1342	397053	Tomado #98	2009	8076	
1343	397054	Tomado #99	2009	8077	
1344	397055	Tomado #100	2009	8078	
1345	397056	Tomado #101	2009	8079	
1346	397057	Tomado #102	2009	8080	
1347	397058	Tomado #103	2009	8081	
1348	397059	Tomado #104	2009	8082	
1349	397060	Tomado #105	2009	8083	
1350	397061	Tomado #106	2009	8084	
1351	397062	Tomado #107	2009	8085	
1352	397063	Tomado #108	2009	8086	
1353	397064	Tomado #109	2009	8087	
1354	397065	Tomado #110	2009	8088	
1355	397066	Tomado #111	2009	8089	
1356	397067	Tomado #112	2009	8090	
1357	397068	Tomado #113	2009	8091	
1358	397069	Tomado #114	2009	8092	
1359	397070	Tomado #115	2009	8093	
1360	397071	Tomado #116	2009	8094	
1361	397072	Tomado #117	2009	8095	
1362	397073	Tomado #118	2009	8096	
1363	397924	ZELL 1	2009	110014	

RECEIVED
 BLM STATE OFFICE
 2012 JUL 16 P 12: 5
 PHOENIX, ARIZONA

EXHIBIT A

Unpatented Lode Claims and Mill Site Claims:
Gila County and Pinal County, Arizona

AMC SERIAL No.	CLAIM NAME	BOOK/DOCKET	PAGE	AMENDED REAMENDED	
				BK/DOC	PAGE
1364	397925	ZELL 2			
1365	397926	ZELL 3	2009	110015	
1366	397927	ZELL 4	2009	110016	
1367	397928	ZELL 5	2009	110017	
1368	397929	ZELL 6	2009	110018	
1369	397930	ZELL 7	2009	110019	
1370	397931	ZELL 8	2009	110020	
1371	397932	ZELL 9	2009	110021	
1372	397933	ZELL 10	2009	110022	
1373	397934	ZELL 11	2009	110023	
1374	397935	ZELL 12	2009	110024	
1375	397936	ZELL 13	2009	110025	
1376	397937	ZELL 14	2009	110026	
1377	397938	ZELL 15	2009	110027	
1378	397939	ZELL 16	2009	110028	
1379	397940	ZELL 17	2009	110029	
1380	397941	ZELL 18	2009	110030	
1381	397942	ZELL 19	2009	110031	
1382	397943	ZELL 20	2009	110032	
1383	397944	ZELL 21	2009	110033	
1384	397945	ZELL 22	2009	110034	
1385	397946	ZELL 23	2009	110035	
1386	397947	ZELL 24	2009	110036	
1387	397948	ZELL 25	2009	110037	
1388	397949	ZELL 26	2009	110038	
1389	397950	ZELL 27	2009	110039	
1390	397951	ZELL 28	2009	110040	
1391	397952	ZELL 29	2009	110041	
1392	397953	ZELL 30	2009	110042	
1393	397954	ZELL 31	2009	110043	
1394	397955	ZELL 32	2009	110044	
1395	397956	ZELL 33	2009	110045	
1396	397957	ZELL 34	2009	110046	
1397	397958	ZELL 35	2009	110047	
1398	397959	ZELL 36	2009	110048	
1399	397971	RIPSEY 1	2009	110049	
1400	397972	RIPSEY 2	2009	110177	
1401	397973	RIPSEY 3	2009	110178	
1402	397974	RIPSEY 4	2009	110179	
1403	397975	RIPSEY 5	2009	110180	
1404	397976	RIPSEY 6	2009	110181	
1405	397977	RIPSEY 7	2009	110182	
1406	397978	RIPSEY 8	2009	110183	
1407	397979	RIPSEY 9	2009	110184	

RECEIVED
 BLM STATE OFFICE
 2012 JUL 16 P 12: 15
 PHOENIX, ARIZONA

EXHIBIT A
Unpatented Lode Claims and Mill Site Claims:
Gila County and Pinal County, Arizona

AMC SERIAL No.	CLAIM NAME	BOOK/DOCKET	PAGE	AMENDED REAMENDED	
				BK/DOC	PAGE
1408	397980	RIPSEY 10			
1409	397981	RIPSEY 11	2009	110186	
1410	397982	RIPSEY 12	2009	110187	
1411	397983	RIPSEY 13	2009	110188	
1412	397984	RIPSEY 14	2009	110189	
1413	397985	RIPSEY 15	2009	110190	
1414	397986	RIPSEY 16	2009	110191	
1415	397987	RIPSEY 17	2009	110192	
1416	397988	RIPSEY 18	2009	110193	
1417	397989	RIPSEY 19	2009	110194	
1418	397990	RIPSEY 20	2009	110195	
1419	397991	RIPSEY 21	2009	110196	
1420	397992	RIPSEY 22	2009	110197	
1421	397993	RIPSEY 23	2009	110198	
1422	397994	RIPSEY 24	2009	110199	
1423	397995	RIPSEY 25	2009	110200	
1424	397996	RIPSEY 26	2009	110201	
1425	397997	RIPSEY 27	2009	110202	
1426	397998	RIPSEY 28	2009	110203	
1427	397999	RIPSEY 29	2009	110204	
1428	398000	RIPSEY 30	2009	110205	
1429	398001	RIPSEY 31	2009	110206	
1430	398002	RIPSEY 32	2009	110207	
1431	398003	RIPSEY 33	2009	110208	
1432	398004	RIPSEY 34	2009	110209	
1433	398005	RIPSEY 35	2009	110210	
1434	398006	RIPSEY 36	2009	110211	
1435	398007	ELDER 1	2009	110212	
1436	398008	ELDER 2	2009	110140	
1437	398009	ELDER 3	2009	110141	
1438	398010	ELDER 4	2009	110142	
1439	398011	ELDER 5	2009	110143	
1440	398012	ELDER 6	2009	110144	
1441	398013	ELDER 7	2009	110145	
1442	398014	ELDER 8	2009	110146	
1443	398015	ELDER 9	2009	110147	
1444	398016	ELDER 10	2009	110148	
1445	398017	ELDER 11	2009	110149	
1446	398018	ELDER 12	2009	110150	
1447	398019	ELDER 13	2009	110151	
1448	398020	ELDER 14	2009	110152	
1449	398021	ELDER 15	2009	110153	
1450	398022	ELDER 16	2009	110154	
1451	398023	ELDER 17	2009	110155	
			2009	110156	

PHOENIX ARIZONA
2012 JUL 15 P 12:15
RECEIVED
BLM AZ STATE OFFICE

EXHIBIT A
Unpatented Lode Claims and Mill Site Claims:
Gila County and Pinal County, Arizona

AMC SERIAL No.	CLAIM NAME	BOOK/DOCKET	PAGE	AMENDED REAMENDED	
				BK/DOC	PAGE
1452	398024	ELDER 18			
1453	398025	ELDER 19	2009	110157	
1454	398026	ELDER 20	2009	110158	
1455	398027	ELDER 21	2009	110159	
1456	398028	ELDER 22	2009	110160	
1457	398029	ELDER 23	2009	110161	
1458	398030	ELDER 24	2009	110162	
1459	398031	ELDER 25	2009	110163	
1460	398032	ELDER 26	2009	110164	
1461	398033	ELDER 27	2009	110165	
1462	398034	ELDER 28	2009	110166	
1463	398035	ELDER 29	2009	110167	
1464	398036	ELDER 30	2009	110168	
1465	398037	ELDER 31	2009	110169	
1466	398038	ELDER 32	2009	110170	
1467	398039	ELDER 33	2009	110171	
1468	398040	ELDER 34	2009	110172	
1469	398041	ELDER 35	2009	110173	
1470	398042	ELDER 36	2009	110174	
1471	398043	WOOLEY 1	2009	110175	
1472	398044	WOOLEY 2	2009	110113	
1473	398045	WOOLEY 3	2009	110114	
1474	398046	WOOLEY 4	2009	110115	
1475	398047	WOOLEY 5	2009	110116	
1476	398048	WOOLEY 6	2009	110117	
1477	398049	WOOLEY 7	2009	110118	
1478	398050	WOOLEY 8	2009	110119	
1479	398051	WOOLEY 9	2009	110120	
1480	398052	WOOLEY 10	2009	110121	
1481	398053	WOOLEY 11	2009	110122	
1482	398054	WOOLEY 12	2009	110123	
1483	398055	WOOLEY 13	2009	110124	
1484	398056	WOOLEY 14	2009	110125	
1485	398057	WOOLEY 15	2009	110126	
1486	398058	WOOLEY 16	2009	110127	
1487	398059	WOOLEY 17	2009	110128	
1488	398060	WOOLEY 18	2009	110129	
1489	398061	WOOLEY 19	2009	110130	
1490	398062	WOOLEY 20	2009	110131	
1491	398063	WOOLEY 21	2009	110132	
1492	398064	WOOLEY 22	2009	110133	
1493	398065	WOOLEY 23	2009	110134	
1494	398066	WOOLEY 24	2009	110135	
1495	398067	WOOLEY 25	2009	110136	
			2009	110137	

PHOENIX ARIZONA
2012 JUL 15 P 12:15
RECEIVED
BLM AZ STATE OFFICE

EXHIBIT A

Unpatented Lode Claims and Mill Site Claims:
Gila County and Pinal County, Arizona

AMC SERIAL No.	CLAIM NAME	BOOK/DOCKET	PAGE	AMENDED REAMENDED	
				BK/DOC	PAGE
1496	398068	WOOLEY 26			
1497	398069	WOOLEY 27	2009	110138	
1498	398070	PEG LEG 1	2009	110139	
1499	398071	PEG LEG 2	2009	110077	
1500	398072	PEG LEG 3	2009	110078	
1501	398073	PEG LEG 4	2009	110079	
1502	398074	PEG LEG 5	2009	110080	
1503	398075	PEG LEG 6	2009	110081	
1504	398076	PEG LEG 7	2009	110082	
1505	398077	PEG LEG 8	2009	110083	
1506	398078	PEG LEG 9	2009	110084	
1507	398079	PEG LEG 10	2009	110085	
1508	398080	PEG LEG 11	2009	110086	
1509	398081	PEG LEG 12	2009	110087	
1510	398082	PEG LEG 13	2009	110088	
1511	398083	PEG LEG 14	2009	110089	
1512	398084	PEG LEG 15	2009	110090	
1513	398085	PEG LEG 16	2009	110091	
1514	398086	PEG LEG 17	2009	110092	
1515	398087	PEG LEG 18	2009	110093	
1516	398088	PEG LEG 19	2009	110094	
1517	398089	PEG LEG 20	2009	110095	
1518	398090	PEG LEG 21	2009	110096	
1519	398091	PEG LEG 22	2009	110097	
1520	398092	PEG LEG 23	2009	110098	
1521	398093	PEG LEG 24	2009	110099	
1522	398094	PEG LEG 25	2009	110100	
1523	398095	PEG LEG 26	2009	110101	
1524	398096	PEG LEG 27	2009	110102	
1525	398097	PEG LEG 28	2009	110103	
1526	398098	PEG LEG 29	2009	110104	
1527	398099	PEG LEG 30	2009	110105	
1528	398100	PEG LEG 31	2009	110106	
1529	398101	PEG LEG 32	2009	110107	
1530	398102	PEG LEG 33	2009	110108	
1531	398103	PEG LEG 34	2009	110109	
1532	398104	PEG LEG 35	2009	110110	
1533	398105	PEG LEG 36	2009	110111	
1534	398106	GILA 1	2009	110112	
1535	398107	GILA 2	2009	110050	
1536	398108	GILA 3	2009	110051	
1537	398109	GILA 4	2009	110052	
1538	398110	GILA 5	2009	110053	
1539	398111	GILA 6	2009	110054	
			2009	110055	

RECEIVED
 BLM AZ STATE OFFICE
 PHOENIX, ARIZONA
 2009 JUL 15 PM 12:15

EXHIBIT A

Unpatented Lode Claims and Mill Site Claims:
Gila County and Pinal County, Arizona

AMC SERIAL No.	CLAIM NAME	BOOK/DOCKET	PAGE	AMENDED REAMENDED	
				BK/DOC	PAGE
1540	398112	GILA 7			
1541	398113	GILA 8	2009	110056	
1542	398114	GILA 9	2009	110057	
1543	398115	GILA 10	2009	110058	
1544	398116	GILA 11	2009	110059	
1545	398117	GILA 12	2009	110060	
1546	398118	GILA 13	2009	110061	
1547	398119	GILA 14	2009	110062	
1548	398120	GILA 15	2009	110063	
1549	398121	GILA 16	2009	110064	
1550	398122	GILA 17	2009	110065	
1551	398123	GILA 18	2009	110066	
1552	398124	GILA 19	2009	110067	
1553	398125	GILA 20	2009	110068	
1554	398126	GILA 21	2009	110069	
1555	398127	GILA 22	2009	110070	
1556	398128	GILA 23	2009	110071	
1557	398129	GILA 24	2009	110072	
1558	398130	GILA 25	2009	110073	
1559	398131	GILA 26	2009	110074	
1560	398132	GILA 27	2009	110075	
1561	399168	HILL 4	2009	110076	
1562	399169	HILL 5	2010	11549	
1563	399170	HILL 6	2010	11550	
1564	399171	HILL 7	2010	11551	
1565	399172	HILL 8	2010	11552	
1566	399173	HILL 9	2010	11553	
1567	399174	HILL 10	2010	11554	
1568	399175	HILL 11	2010	11555	
1569	399176	HILL 12	2010	11556	
1570	399177	HILL 13	2010	11557	
1571	399178	HILL 14	2010	11558	
1572	399179	HILL 15	2010	11559	
1573	399180	HILL 16	2010	11560	
1574	399181	HILL 17	2010	11561	
1575	399182	HILL 18	2010	11562	
1576	399183	HILL 19	2010	11563	
1577	399184	HILL 20	2010	11564	
1578	399185	HILL 21	2010	11565	
1579	399186	HILL 22	2010	11566	
1580	399187	HILL 23	2010	11567	
1581	399188	HILL 24	2010	11568	
1582	399189	HILL 25	2010	11569	
1583	399190	HILL 26	2010	11570	
			2010	11571	

RECEIVED
 BLM AZ STATE OFFICE
 PHOENIX, ARIZONA
 2009 JUL 15 PM 12:15

EXHIBIT A

Unpatented Lode Claims and Mill Site Claims:
Gila County and Pinal County, Arizona

AMC SERIAL No.	CLAIM NAME	BOOK/DOCKET	PAGE	AMENDED REAMENDED	
				BK/DOC	PAGE
1584	399191	HILL 27			
1585	399192	HILL 28	2010	11572	
1586	399193	HILL 29	2010	11573	
1587	399194	HILL 30	2010	11574	
1588	399195	HILL 31	2010	11575	
1589	399196	HILL 32	2010	11576	
1590	399197	HILL 33	2010	11577	
1591	399198	SPRING 1	2010	11578	
1592	399199	SPRING 2	2010	11579	
1593	399200	SPRING 3	2010	11580	
1594	399201	SPRING 4	2010	11581	
1595	399202	SPRING 5	2010	11582	
1596	399203	SPRING 6	2010	11583	
1597	399204	SPRING 7	2010	11584	
1598	399205	SPRING 8	2010	11585	
1599	399206	SPRING 9	2010	11586	
1600	399207	SPRING 10	2010	11587	
1601	399208	SPRING 11	2010	11588	
1602	399209	SPRING 12	2010	11589	
1603	399210	SPRING 13	2010	11590	
1604	399211	SPRING 14	2010	11591	
1605	399212	SPRING 15	2010	11592	
1606	401968	SCOTT #1	2010	11593	
1607	401969	SCOTT #2	2010	77252	
1608	401970	SCOTT #3	2010	77253	
1609	401971	SCOTT #4	2010	77254	
1610	401972	SCOTT #5	2010	77255	
1611	401973	SCOTT #6	2010	77256	
1612	401974	SCOTT #7	2010	77257	
1613	401975	SCOTT #8	2010	77258	
1614	401976	SCOTT #9	2010	77259	
1615	401977	SCOTT #10	2010	77260	
1616	401978	SCOTT #11	2010	77261	
1617	401979	SCOTT #12	2010	77262	
1618	401980	SCOTT #13	2010	77263	
1619	401981	SCOTT #14	2010	77264	
1620	401982	SCOTT #15	2010	77265	
1621	401983	SCOTT #16	2010	77266	
1622	401984	SCOTT #17	2010	77267	
1623	401985	SCOTT #18	2010	77268	
1624	401986	SCOTT #19	2010	77269	
1625	401987	SCOTT #20	2010	77270	
1626	401988	SCOTT #21	2010	77271	
1627	401989	SCOTT #22	2010	77272	
			2010	77273	

RECEIVED
 BLM AZ STATE OFFICE
 PHOENIX, ARIZONA
 JUN 15 10 12 15

EXHIBIT A

Unpatented Lode Claims and Mill Site Claims:
Gila County and Pinal County, Arizona

AMC SERIAL No.	CLAIM NAME	BOOK/DOCKET	PAGE	AMENDED REAMENDED	
				BK/DOC	PAGE
1628	401990	HALEY #23			
1629	401991	HALEY #24	2010	77274	
1630	401992	HALEY #25	2010	77275	
1631	401993	HALEY #26	2010	77276	
1632	401994	HALEY #27	2010	77277	
1633	401995	HALEY #28	2010	77278	
1634	401996	HALEY #29	2010	77279	
1635	401997	HALEY #30	2010	77280	
1636	401998	HALEY #31	2010	77281	
1637	401999	HALEY #32	2010	77282	
1638	402000	CHILITO #43/Amended	2010	77283	
1639	402001	CHILITO #42/Amended	2010	9029	2010 11449
1640	407395	WALNUT 1	2010	9030	2010 11450
1641	407396	WALNUT 2	2011	38471	
1642	407397	WALNUT 3	2011	38472	
1643	407398	WALNUT 4	2011	38473	
1644	407399	WALNUT 5	2011	38474	
1645	407400	WALNUT 6	2011	38475	
1646	407401	WALNUT 7	2011	38476	
1647	407402	WALNUT 8	2011	38477	
1648	407403	WALNUT 9	2011	38478	
1649	407404	WALNUT 10	2011	38479	
1650	407405	WALNUT 11	2011	38480	
1651	407406	WALNUT 12	2011	38481	
1652	407407	WALNUT 13	2011	38482	
1653	407408	WALNUT 14	2011	38483	
1654	407409	WALNUT 15	2011	38484	
1655	407410	WALNUT 16	2011	38485	
1656	407411	WALNUT 17	2011	38486	
1657	407412	WALNUT 18	2011	38487	
1658	407413	WALNUT 19	2011	38488	
1659	407414	WALNUT 20	2011	38489	
1660	407415	WALNUT 21	2011	38490	
1661	407416	WALNUT 22	2011	38491	
1662	407417	WALNUT 23	2011	38492	
1663	407418	WALNUT 24	2011	38493	
1664	407419	WALNUT 25	2011	38494	
1665	407420	WALNUT 26	2011	38495	
1666	407421	WALNUT 27	2011	38496	
1667	407422	WALNUT 28	2011	38497	
1668	407423	WALNUT 29	2011	38498	
1669	407424	WALNUT 30	2011	38499	
1670	407425	WALNUT 31	2011	38500	
1671	407426	WALNUT 32	2011	38501	
			2011	38502	

RECEIVED
 BLM AZ STATE OFFICE
 PHOENIX, ARIZONA
 JUN 15 10 12 15

EXHIBIT A

Unpatented Lode Claims and Mill Site Claims:
Gila County and Pinal County, Arizona

AMC SERIAL No.	CLAIM NAME	BOOK/DOCKET	PAGE	AMENDED REAMENDED	
				BK/DOC	PAGE
1672	407427	WALNUT 33			
1673	407428	WALNUT 34	2011	38503	
1674	407429	WALNUT 35	2011	38504	
1675	407430	WALNUT 36	2011	38505	
1676	407431	WALNUT 37	2011	38506	
1677	407432	WALNUT 38	2011	38507	
1678	407433	WALNUT 39	2011	38508	
1679	407434	WALNUT 40	2011	38509	
1680	407435	WALNUT 41	2011	38510	
1681	407436	WALNUT 42	2011	38511	
1682	407437	WALNUT 43	2011	38512	
1683	407438	WALNUT 44	2011	38513	
1684	407439	WALNUT 45	2011	38514	
1685	407440	WALNUT 46	2011	38515	
1686	407441	PROSPER 1	2011	38516	
1687	407442	PROSPER 2	2011	38517	
1688	407443	PROSPER 3	2011	38518	
1689	407444	PROSPER 4	2011	38519	
1690	407445	PROSPER 5	2011	38520	
1691	407446	PROSPER 6	2011	38521	
1692	407447	PROSPER 7	2011	38522	
1693	407448	PROSPER 8	2011	38523	
1694	407449	PROSPER 9	2011	38524	
1695	407450	PROSPER 10	2011	38525	
1696	407451	PROSPER 11	2011	38526	
1697	407452	PROSPER 12	2011	38527	
1698	407453	PROSPER 13	2011	38528	
1699	407454	PROSPER 14	2011	38529	
1700	407455	PROSPER 15	2011	38530	
1701	407456	PROSPER 16	2011	38531	
1702	407457	PROSPER 17	2011	38532	
1703	407458	PROSPER 18	2011	38533	
1704	407459	PROSPER 19	2011	38534	
1705	407460	PROSPER 20	2011	38535	
1706	407461	PROSPER 21	2011	38536	
1707	407462	PROSPER 22	2011	38537	
1708	407463	PROSPER 23	2011	38538	
1709	407464	PROSPER 24	2011	38539	
1710	407465	PROSPER 25	2011	38540	
1711	407466	PROSPER 26	2011	38541	
1712	407467	PROSPER 27	2011	38542	
1713	407468	PROSPER 28	2011	38543	
1714	407469	PROSPER 29	2011	38544	
1715	407470	PROSPER 30	2011	38545	
			2011	38546	

RECEIVED
 BLN AZ STATE OFFICE
 2012 JUL 15 12:15
 PHOENIX, ARIZONA

EXHIBIT A

Unpatented Lode Claims and Mill Site Claims:
Gila County and Pinal County, Arizona

AMC SERIAL No.	CLAIM NAME	BOOK/DOCKET	PAGE	AMENDED REAMENDED	
				BK/DOC	PAGE
1716	407471	PROSPER 31			
1717	407472	PROSPER 32	2011	38547	
1718	407473	PROSPER 33	2011	38548	
1719	407474	PROSPER 34	2011	38549	
1720	407475	PROSPER 35	2011	38550	
1721	407476	PROSPER 36	2011	38551	
1722	407477	PROSPER 37	2011	38552	
1723	407478	PROSPER 38	2011	38553	
1724	407479	PROSPER 39	2011	38554	
1725	407480	PROSPER 40	2011	38555	
1726	407481	PROSPER 41	2011	38556	
1727	407482	PROSPER 42	2011	38557	
1728	407483	PROSPER 43	2011	38558	
1729	407484	PROSPER 44	2011	38559	
1730	407485	PROSPER 45	2011	38560	
			2011	38561	

RECEIVED
 BLN AZ STATE OFFICE
 2012 JUL 16 12:15
 PHOENIX, ARIZONA

United States Department of the Interior
 Bureau of Land Management
 LANDS/RECREATION & PLANNING
 ONE N CENTRAL AVE
 PHOENIX, AZ 85004 -2203
 Phone: 602-417-9200

Receipt

No: 2609283

Transaction #: 2689423	ENTERED INTO COMPUTER
Date of Transaction: 07/16/2012	
CUSTOMER: JUL 24 2012 to JUL 25 2012 <i>pa</i>	
ASARCO LLC 5285 E WILLIAMS CIR STE 2000 TUCSON, AZ 85711-7711 US	

003 2 8 00 000 00 000

LINE #	QTY	DESCRIPTION	REMARKS	UNIT PRICE	TOTAL
1	1.00	LOCATABLE MINERALS / MINING CLAIMS- NOT NEW-UNADJUD, ONE AUTH NO. ONLY / MINING CLAIM MONEY RECEIVED CASES: AMC1186/\$242200.00	MAINT FEE PYMNT (1730) 2013 / NOI	- n/a -	242200.00
TOTAL:					\$242,200.00

PAYMENT INFORMATION			
1	AMOUNT:	242200.00	POSTMARKED: N/A
	TYPE:	CHECK	RECEIVED: 07/16/2012
	CHECK NO:	5405	
	NAME:	ASARCO LLC 5285 E WILLIAMS CIR STE 2000 TUCSON AZ 85711-7711 US	

REMARKS

This receipt was generated by the automated BLM Collections and Billing System and is a paper representation of a portion of the official electronic record contained therein.

United States Department of the Interior
Bureau of Land Management
 LANDS/RECREATION & PLANNING
 ONE N CENTRAL AVE
 PHOENIX, AZ 85004 -2203
 Phone: 602-417-9200

Receipt

No: 2609283

Transaction #: 2689423	ENTERED INTO COMPUTER
Date of Transaction: 07/16/2012	
CUSTOMER: JUL 24 2012 * JUL 25 2012 <i>pg</i>	
ASARCO LLC 5285 E WILLIAMS CIR STE 2000 TUCSON, AZ 85711-7711 US	

LINE #	QTY	DESCRIPTION	REMARKS	UNIT PRICE	TOTAL
1	1.00	LOCATABLE MINERALS / MINING CLAIMS- NOT NEW-UNADJUD, ONE AUTH NO. ONLY / MINING CLAIM MONEY RECEIVED CASES: AMC1186/\$242200.00	MAINT FEE PYMNT (1730) 2013 / NOI	- n/a -	242200.00
TOTAL:					\$242,200.00

PAYMENT INFORMATION			
1	AMOUNT:	242200.00	POSTMARKED: N/A
	TYPE:	CHECK	RECEIVED: 07/16/2012
	CHECK NO:	5405	
	NAME:	ASARCO LLC 5285 E WILLIAMS CIR STE 2000 TUCSON AZ 85711-7711 US	

REMARKS

This receipt was generated by the automated BLM Collections and Billing System and is a paper representation of a portion of the official electronic record contained therein.

LEAD AMC NUMBERS:

1186
48023
66892
138158
141486
253273
277468
289373
299632
303735
314545

315170
325895
333067
338178
344575
344757
345121
345188
345354
345629
353756

386029
388558
394880
396956
397924
397971
399168
401968
407395

Message:

1730 ROWS RETRIEVED

CBS Export Results Report

Include Resolved Records

Record Status

- Error Records (E/M/I)
- Accepted Records (A/W)
- "On Hold" Records (H)
- All Records (for s/n or receipt nr)
- Sorted, No Results From CBS
- v (not yet exported)

Search Criteria

Enter export Date (mm/dd/yyyy) ALL
 Serial Number match (optional)
 Receipt Nr (optional) 2379097
 Export Nr (exclusive)
 LR2000 User (defaults to login) ALL

Query

Reset

Responsible Area (Errors Only)

- User (U,X)
- Programmer (P,X)
- All (U,P,X)

User Guide

	Resend?	Export Nr	A/D	Serial Nr	Mult	Code	\$ Amount	Remarks	Receipt Nr	LR2000 User	#Msg	Resolved?	OK	Stat1	Area	CBS Msg 1	Stat2	Area	Msg 2	CBS 392 ID	392 S Amt	Action Update Date	Resend	Resend Orig	Export Date
1	<input type="checkbox"/>	3080169	A	AMC1186		682	140.00	2012	2379097	PAULINEB	1	<input type="checkbox"/>		A		ACCPT				1646910	242340.00	7/12/2011 13:41			7/12/2011
2	<input type="checkbox"/>	3080170	A	AMC1187		682	140.00	2012	2379097	PAULINEB	1	<input type="checkbox"/>		A		ACCPT				1646910	242340.00	7/12/2011 13:41			7/12/2011
3	<input type="checkbox"/>	3080171	A	AMC48401		682	140.00	2012	2379097	PAULINEB	1	<input type="checkbox"/>		A		ACCPT				1646910	242340.00	7/12/2011 13:43			7/12/2011
4	<input type="checkbox"/>	3080172	A	AMC48402		682	140.00	2012	2379097	PAULINEB	1	<input type="checkbox"/>		A		ACCPT				1646910	242340.00	7/12/2011 13:43			7/12/2011
5	<input type="checkbox"/>	3080173	A	AMC48405		682	140.00	2012	2379097	PAULINEB	1	<input type="checkbox"/>		A		ACCPT				1646910	242340.00	7/12/2011 13:44			7/12/2011
6	<input type="checkbox"/>	3080174	A	AMC48406		682	140.00	2012	2379097	PAULINEB	1	<input type="checkbox"/>		A		ACCPT				1646910	242340.00	7/12/2011 13:44			7/12/2011
7	<input type="checkbox"/>	3080175	A	AMC48413		682	140.00	2012	2379097	PAULINEB	1	<input type="checkbox"/>		A		ACCPT				1646910	242340.00	7/12/2011 13:44			7/12/2011
8	<input type="checkbox"/>	3080176	A	AMC48418		682	140.00	2012	2379097	PAULINEB	1	<input type="checkbox"/>		A		ACCPT				1646910	242340.00	7/12/2011 13:44			7/12/2011
9	<input type="checkbox"/>	3080177	A	AMC48420		682	140.00	2012	2379097	PAULINEB	1	<input type="checkbox"/>		A		ACCPT				1646910	242340.00	7/12/2011 13:44			7/12/2011
10	<input type="checkbox"/>	3080178	A	AMC48428		682	140.00	2012	2379097	PAULINEB	1	<input type="checkbox"/>		A		ACCPT				1646910	242340.00	7/12/2011 13:45			7/12/2011
11	<input type="checkbox"/>	3080179	A	AMC66991		682	140.00	2012	2379097	PAULINEB	1	<input type="checkbox"/>		A		ACCPT				1646910	242340.00	7/12/2011 13:48			7/12/2011
12	<input type="checkbox"/>	3080180	A	AMC66992		682	140.00	2012	2379097	PAULINEB	1	<input type="checkbox"/>		A		ACCPT				1646910	242340.00	7/12/2011 13:48			7/12/2011
13	<input type="checkbox"/>	3080181	A	AMC66993		682	140.00	2012	2379097	PAULINEB	1	<input type="checkbox"/>		A		ACCPT				1646910	242340.00	7/12/2011 13:48			7/12/2011
14	<input type="checkbox"/>	3080182	A	AMC66994		682	140.00	2012	2379097	PAULINEB	1	<input type="checkbox"/>		A		ACCPT				1646910	242340.00	7/12/2011 13:48			7/12/2011
15	<input type="checkbox"/>	3080183	A	AMC66995		682	140.00	2012	2379097	PAULINEB	1	<input type="checkbox"/>		A		ACCPT				1646910	242340.00	7/12/2011 13:48			7/12/2011
16	<input type="checkbox"/>	3080184	A	AMC66996		682	140.00	2012	2379097	PAULINEB	1	<input type="checkbox"/>		A		ACCPT				1646910	242340.00	7/12/2011 13:48			7/12/2011
17	<input type="checkbox"/>	3080185	A	AMC66997		682	140.00	2012	2379097	PAULINEB	1	<input type="checkbox"/>		A		ACCPT				1646910	242340.00	7/12/2011 13:48			7/12/2011
18	<input type="checkbox"/>	3080186	A	AMC66998		682	140.00	2012	2379097	PAULINEB	1	<input type="checkbox"/>		A		ACCPT				1646910	242340.00	7/12/2011 13:48			7/12/2011
19	<input type="checkbox"/>	3080187	A	AMC66999		682	140.00	2012	2379097	PAULINEB	1	<input type="checkbox"/>		A		ACCPT				1646910	242340.00	7/12/2011 13:48			7/12/2011
20	<input type="checkbox"/>	3080188	A	AMC67000		682	140.00	2012	2379097	PAULINEB	1	<input type="checkbox"/>		A		ACCPT				1646910	242340.00	7/12/2011 13:48			7/12/2011

EXHIBIT A

Unpatented Lode Claims and Mill Site Claims:
Pinal Co., AZ Pioneer-Mineral Creek-Cochran-Copper Butte-Riverside Mining Districts

July 5, 2011



RECEIVED
 JUL 11 A 9 59
 PHOENIX, ARIZONA

Arizona State Office
 Bureau of Land Management
 Department of the Interior
 Suite 800
 One North Central Avenue
 Phoenix, AZ 85004-4427
 602-417-9200

Notice of Intent to Hold and Payment of Annual Claim Maintenance Fee 2011/2012

Dear Sir or Madam:

The Final Rule as published in the Federal Register implements provisions of the Interior Department and related agencies, Appropriations Act of 2003 (the "Act") requires an annual rental fee of \$140.00 for each unpatented mining claim and site located and held under the General Mining Law of 1872.

This will serve as notice that ASARCO LLC a Delaware Limited Liability Company, whose address for purposes of this filing is 6285 Williams Circle, Suite 2000 Tucson, Arizona 85711 Intends to hold the 1731 mining claims and / or mill sites described in Exhibit A attached herewith, by payment of the annual claim maintenance fee of \$140.00 per claim or site. The total amount owed therefore is \$242,340.00 to hold these claims for the year ending September 1, 2012.

The attached Exhibit A lists the individual claim names, BLM serial numbers, the book and page number for the county records. The claims and/or sites are located in Pinal County and Gila County, AZ

The recorded documents and any notices of acknowledgments concerning the above mentioned claims should be sent to my attention at the address listed above.

ENTERED INTO COMPUTER

Sincerely,

JUL 12 2011 05

Thomas M. Simpson
 Thomas M. Simpson
 Agent for Asarco LLC Enclosures

NO. OF CLAIMS 1731
 AMOUNT 242,340
 RECEIPT NO. 3379097
 INT. 50
 BLM-ASO

AMC SERIAL No.	CLAIM NAME	BOOK/DOCKET	PAGE	AMENDED REAMENDED	
				BK/DOC	PAGE
1	1186 Teapot No. 11	850	617		
2	1187 Teapot No. 12	850	618		
3	48401 Porphyry	48	158		
4	48402 Quartzite	48	158		
5	48405 Black Copper, Amended	8	454	48	
6	48406 Blue Copper, Amended	8	454	48	
7	48413 Keystone, Amended	8	512	48	
8	48418 North Star, Amended	8	429	48	
9	48420 Senator, Amended	8	455	48	
10	48428 Tip Top, Amended	16	118	48	
11	66991 Chilito No. 1, Amended	47, Mines	577	225	
12	66992 Chilito No. 2, Amended	47, Mines	580	225	
	66993 Cobre Verde No. 8, Amended, Reamended (Chilito No. 3; Mines 42, 244)	41, Mines	484		224
13					225
14	66994 Chilito No. 4, Amended	47, Mines	578	225	
15	66995 Chilito No. 41	225	170		
16	66996 Chilito No. 8, Amended, Reamended	47, Mines	581	42, Mines	225
17	66997 Chilito No. 7, Amended, Reamended	47, Mines	582	42, Mines	225
18	66998 Chilito No. 8, Amended	47, Mines	583	225	
19	66999 Copper Glance No. 1 (Chilito 12), Amended, Reamended	41, Mines	484	42, Mines	225
20	67000 Copper Glance No. 2 (Chilito 13), Amended, Reamended	41, Mines	465	42, Mines	225
21	67001 Two Bridges (Chilito 14), Amended, Reamended	47, Mines	559	42, Mines	225
22	67002 Evener (Chilito 15)	47, Mines	560	42, Mines	225
23	67003 Copper Glance No. 7 (Chilito 19), Amended, Reamended	41, Mines	486	42, Mines	225
24	67004 Chilena No. 3 (Chilito 20), Amended, Reamended	47, Mines	556	42, Mines	225

EXHIBIT A

Unpatented Lode Claims and Mill Site Claims:
Pinal Co., AZ Pioneer-Mineral Creek-Cochran-Copper Butte-Riverside Mining Districts

AMC SERIAL No.	CLAIM NAME	BOOK/DOCKET	PAGE	AMENDED REAMENDED	
				BK/DOC	PAGE
25	67005 Chilena No. 4 (Chilito 30), Amended, Reamended	47, Mines	557	42, Mines	225
26	67006 Chilena No. 5 (Chilito 32), Amended, Reamended	47, Mines	558	42, Mines	225
27	67007 Chilena No. 2 (Chilito 33), Amended, Reamended	47, Mines	555	42, Mines	225
28	67008 Chilito No. 42	238	465		
29	67009 Ethel	41, Mines	12		
30	67010 Spring	47, Mines	121		
31	67011 Druella	47, Mines	93		
32	67012 Fanny	47, Mines	94		
33	67013 Chilito No. 9, Amended, Reamended	47, Mines	586	224	225
34	67014 Black Eagle No. 1	49, Mines	550		
35	67015 Black Eagle No. 2	49, Mines	550		
36	67016 Black Eagle No. 3	49, Mines	551		
37	67017 Black Eagle No. 4	49, Mines	551		
38	67018 Black Eagle No. 5	49, Mines	551		
39	67019 Black Eagle No. 6	49, Mines	552		
40	67020 Fraction No. 6, Amended, Reamended	160	511	226	250
41	67021 Dick No. 17	62	354		
42	67022 Dick No. 18	62	355		
43	67023 Dick No. 19	62	356		
44	67024 Dick No. 20	62	357		
45	67025 Wedge No. 1	431	418		
46	67026 Adobe, Amended	52, Mines	493	372	493
47	67027 A Hunch No. 2, Amended	70, Mines	151	213	35
48	67028 A Hunch No. 3, Amended	70, Mines	488	213	36
49	67029 A Hunch No. 4, Amended	73, Mines	267	213	37
50	67030 A Hunch No. 5, Amended	73, Mines	268	213	38
51	67031 A Hunch No. 6, Amended	73, Mines	269	213	39
52	67032 A Hunch No. 7, Amended	78, Mines	241	213	40
53	67033 Canyon No. 6	364	200		
54	67035 Carnation	30, Mines	499		
55	67036 Chest	35, Mines	197		
56	67037 Chloride Gulch, Amended	15, Mines	219	36, Mines	591
57	67038 Combination, Amended	30, Mines	499	2008-064971	

EXHIBIT A

Unpatented Lode Claims and Mill Site Claims:
Pinal Co., AZ Pioneer-Mineral Creek-Cochran-Copper Butte-Riverside Mining Districts

AMC SERIAL No.	CLAIM NAME	BOOK/DOCKET	PAGE	AMENDED REAMENDED	
				BK/DOC	PAGE
58	67039 Contact No. 3, Amended	32, Mines	531	2008-064972	
59	67040 Copper Ace No. 1	264	537		
60	67041 Copper Ace No. 2	264	538		
61	67042 Copper Ace No. 3	264	539		
62	67043 Copper Ace No. 4	264	540		
63	67045 Copper Zone No. 4, Amended	24, Mines	543	372	491
64	67046 Copper Zone No. 5, Amended	24, Mines	544	372	492
65	67047 Happy Vale, Amended	35, Mines	421	2008-064973	
66	67048 Led, Amended	35, Mines	301	2008-064977	
67	67049 Major, Amended	32, Mines	531	2008-064974	
68	67050 Major No. 2	32, Mines	532		
69	67051 Major No. 3, Amended	32, Mines	533	2008-064976	
70	67052 Major No. 4, Amended	35, Mines	421	2008-064978	
71	67053 Major No. 5, Amended	46, Mines	26	2008-064979	
72	67054 Major No. 6, Amended	46, Mines	27	2008-064980	
73	67055 Mescal No. 1, Amended	188	564	193	425
74	67056 Mescal No. 2	188	565		
75	67057 Mescal No. 3	188	566		
76	67058 Mescal No. 4	188	567		
77	67059 Mescal No. 5	188	328		
78	67060 Mescal No. 6	188	588		
79	67061 Mescal No. 7	188	569		
80	67062 Mescal No. 8	189	55		
81	67063 Mescal No. 9	189	56		
82	67064 Mescal No. 10	189	57		
83	67065 Mescal No. 11	189	58		
84	67066 Mescal No. 12	189	59		
85	67067 Mescal No. 13	189	60		
86	67068 Mescal No. 14	189	61		
87	67069 Mescal No. 15	189	62		
88	67070 Mescal No. 16	189	329		
89	67071 Mescal No. 17	189	63		
90	67072 Mescal No. 18	189	199		
91	67073 Mescal No. 19	189	64		
92	67074 Mescal No. 20	189	65		
93	67075 Mescal No. 21	189	210		
94	67076 Mescal No. 22	189	201		
95	67077 Mescal No. 23	189	202		

EXHIBIT A

Unpatented Lode Claims and Mill Site Claims:

Pinal Co., AZ Pioneer-Mineral Creek-Cochran-Copper Butte-Riverside Mining Districts

Table with columns: AMC SERIAL No., CLAIM NAME, BOOK/DOCKET, PAGE, AMENDED REAMENDED (BK/DOC, PAGE). Rows include Mesca No. 24-47, Mesca No. 49-51, Mesquite No. 1-2, Odessa, Olive, Recall, Rustler No. 1-4, and Silverball.

EXHIBIT A

Unpatented Lode Claims and Mill Site Claims:

Pinal Co., AZ Pioneer-Mineral Creek-Cochran-Copper Butte-Riverside Mining Districts

Table with columns: AMC SERIAL No., CLAIM NAME, BOOK/DOCKET, PAGE, AMENDED REAMENDED (BK/DOC, PAGE). Rows include Silver King, Silver Lead, Silver Leaf, Silver Leap, Silver Queen, Silver Threads, Star, Would be Expert, Erman No. 1-29.

EXHIBIT A

Unpatented Lode Claims and Mill Site Claims:

Pinal Co., AZ Pioneer-Mineral Creek-Cochran-Copper Butte-Riverside Mining Districts

Table with columns: AMC SERIAL No., CLAIM NAME, BOOK/DOCKET, PAGE, AMENDED REAMENDED (BK/DOC, PAGE). Rows include Erman No. 30-31, River No. 4-17, River No. 13-27, Southern No. 1-5, Southern No. 7-17, Ray Southern 1-17.

EXHIBIT A

Unpatented Lode Claims and Mill Site Claims:

Pinal Co., AZ Pioneer-Mineral Creek-Cochran-Copper Butte-Riverside Mining Districts

Table with columns: AMC SERIAL No., CLAIM NAME, BOOK/DOCKET, PAGE, AMENDED REAMENDED (BK/DOC, PAGE). Rows include Ray Southern 39, Ray Southern 40, Ray Southern 41, Bur No. 1-22, Bur No. 23-25, Bur No. 26-39.

EXHIBIT A

Unpatented Lode Claims and Mill Site Claims:

Pinal Co., AZ Pioneer-Mineral Creek-Cochran-Copper Butte-Riverside Mining Districts

EXHIBIT A

Unpatented Lode Claims and Mill Site Claims:

Pinal Co., AZ Pioneer-Mineral Creek-Cochran-Copper Butte-Riverside Mining Districts

Table with columns: AMC SERIAL No., CLAIM NAME, BOOK/DOCKET, PAGE, AMENDED REAMENDED (BK/DOC, PAGE). Rows 232-257.

26/42

Table with columns: AMC SERIAL No., CLAIM NAME, BOOK/DOCKET, PAGE, AMENDED REAMENDED (BK/DOC, PAGE). Rows 258-283.

26/42

EXHIBIT A

Unpatented Lode Claims and Mill Site Claims:

Pinal Co., AZ Pioneer-Mineral Creek-Cochran-Copper Butte-Riverside Mining Districts

EXHIBIT A

Unpatented Lode Claims and Mill Site Claims:

Pinal Co., AZ Pioneer-Mineral Creek-Cochran-Copper Butte-Riverside Mining Districts

Table with columns: AMC SERIAL No., CLAIM NAME, BOOK/DOCKET, PAGE, AMENDED REAMENDED (BK/DOC, PAGE). Rows 284-321.

38/42

Table with columns: AMC SERIAL No., CLAIM NAME, BOOK/DOCKET, PAGE, AMENDED REAMENDED (BK/DOC, PAGE). Rows 322-358.

38/42

EXHIBIT A

Unpatented Lode Claims and Mill Site Claims:

Pinal Co., AZ Pioneer-Mineral Creek-Cochran-Copper Butte-Riverside Mining Districts

Table with columns: AMC SERIAL No., CLAIM NAME, BOOK/ DOCKET, PAGE, AMENDED REAMENDED BK/DOC, PAGE. Rows 380-397.

EXHIBIT A

Unpatented Lode Claims and Mill Site Claims:

Pinal Co., AZ Pioneer-Mineral Creek-Cochran-Copper Butte-Riverside Mining Districts

Table with columns: AMC SERIAL No., CLAIM NAME, BOOK/ DOCKET, PAGE, AMENDED REAMENDED BK/DOC, PAGE. Rows 398-435.

EXHIBIT A

Unpatented Lode Claims and Mill Site Claims:

Pinal Co., AZ Pioneer-Mineral Creek-Cochran-Copper Butte-Riverside Mining Districts

Table with columns: AMC SERIAL No., CLAIM NAME, BOOK/ DOCKET, PAGE, AMENDED REAMENDED BK/DOC, PAGE. Rows 438-473.

EXHIBIT A

Unpatented Lode Claims and Mill Site Claims:

Pinal Co., AZ Pioneer-Mineral Creek-Cochran-Copper Butte-Riverside Mining Districts

Table with columns: AMC SERIAL No., CLAIM NAME, BOOK/ DOCKET, PAGE, AMENDED REAMENDED BK/DOC, PAGE. Rows 474-511.

EXHIBIT A

Unpatented Lode Claims and Mill Site Claims:
Pinal Co., AZ Pioneer-Mineral Creek-Cochran-Copper Butte-Riverside Mining Districts

AMC SERIAL No.	CLAIM NAME	BOOK/ DOCKET	PAGE	AMENDED REAMENDED	
				BK/DOC	PAGE
				512	141540 RMD No. 55
513	141541 RMD No. 56	1083	527		
514	141542 RMD No. 57	1083	528		
515	141543 RMD No. 58	1083	531		
516	141544 RMD No. 59	1083	533		
517	141545 RMD No. 60	1083	535		
518	141546 RMD No. 61	1083	537		
519	141547 RMD No. 62	1083	539		
520	141548 RMD No. 63	1083	541		
521	141549 RMD No. 64	1083	543		
522	141550 RMD No. 65	1083	545		
523	141551 RMD No. 66	1083	547		
524	141552 RMD No. 67	1083	549		
525	141553 RMD No. 68	1083	551		
526	141554 RMD No. 69	1083	553		
527	141555 RMD No. 70	1083	555		
528	141622 RMD No. 137	1083	689		
529	141623 RMD No. 138	1083	691		
530	253275 Buckeye 3	1359	903		
531	253276 Buckeye 4	1359	905		
532	253277 Buckeye 5	1359	907		
533	253278 Buckeye 10	1359	909		
534	253279 Somnambulant 1	1360	35		
535	253280 Somnambulant 2	1360	37		
536	253281 Somnambulant 3	1360	39		
537	253282 Somnambulant 4	1360	41		
538	253283 Somnambulant 5	1360	43		
539	253284 Somnambulant 6	1360	45		
540	253285 Somnambulant 7	1360	47		
541	253286 Somnambulant 8	1360	49		
542	253287 Somnambulant 9	1360	51		
543	253288 Somnambulant 10	1360	53		
544	253289 Somnambulant 11	1360	55		
545	253290 Somnambulant 12	1360	57		
546	253291 Somnambulant 13	1360	59		
547	253292 Somnambulant 14	1360	61		
548	253293 Sue 37	1360	63		
549	253294 Sue 38, Amended	1360	65	1381	883

38/1sc

EXHIBIT A

Unpatented Lode Claims and Mill Site Claims:
Pinal Co., AZ Pioneer-Mineral Creek-Cochran-Copper Butte-Riverside Mining Districts

AMC SERIAL No.	CLAIM NAME	BOOK/ DOCKET	PAGE	AMENDED REAMENDED	
				BK/DOC	PAGE
				550	253295 Sue 39
551	253296 Sue 40, Amended	1360	69	1381	885
552	253297 Sue 41, Amended	1360	71	1381	887
553	253298 Sue 42, Amended	1360	73	1381	889
554	253299 Sue 43, Amended	1360	75	1381	891
555	253300 Sue 44	1360	77		
556	253301 Sue 45, Amended	1360	79	1381	893
557	253302 Sue 46	1360	81		
558	253303 Sue 48	1360	83		
559	253304 Sue 49	1360	85		
560	253305 Sue 50	1360	87		
561	253306 Sue 51	1360	89		
562	253307 Sue 52	1360	91		
563	253308 Sue 53	1360	93		
564	253309 Sue 54	1360	95		
565	253310 Sue 55	1360	97		
566	253311 Sue 56	1360	99		
567	253312 Sue 57	1360	101		
568	253313 Sue 58	1360	103		
569	253314 Sue 59	1360	105		
570	253315 Sue 60	1360	107		
571	253316 Sue 61	1360	109		
572	253317 Sue 62	1360	111		
573	253318 Sue 63	1360	113		
574	253319 Sue 64	1360	115		
575	253321 Sue 66	1360	119		
576	253322 Sue 67	1360	121		
577	253324 Sue 69	1360	125		
578	253326 Sue 71	1360	129		
579	253327 Sue 72	1360	131		
580	253328 Sue 73	1360	133		
581	253329 Sue 74	1360	135		
582	253330 Sue 75	1360	137		
583	253331 Sue 76	1360	139		
584	253332 Sue 77	1360	141		
585	253333 Sue 78	1360	143		
586	253334 Sue 79	1360	145		
587	253335 Sue 80	1360	147		

38/1sc

EXHIBIT A

Unpatented Lode Claims and Mill Site Claims:
Pinal Co., AZ Pioneer-Mineral Creek-Cochran-Copper Butte-Riverside Mining Districts

AMC SERIAL No.	CLAIM NAME	BOOK/ DOCKET	PAGE	AMENDED REAMENDED	
				BK/DOC	PAGE
				588	253336 Sue 81
589	253337 Sue 82	1360	151		
590	253338 Sue 83	1360	153		
591	253339 Sue 84	1360	155		
592	253340 Sue 85	1360	157		
593	253341 Sue 86	1360	159		
594	253342 Sue 87	1360	161		
595	253343 Sue 88	1360	163		
596	253344 Sue 89	1360	165		
597	253345 Sue 90	1360	167		
598	253346 Sue 91	1360	169		
599	253347 Sue 92	1360	171		
600	253348 Sue 93	1360	173		
601	253349 Sue 94	1360	175		
602	253350 Sue 95	1360	177		
603	253351 Sue 96	1360	179		
604	253352 Sue 97	1360	181		
605	253353 Sue 98	1360	183		
606	253354 Sue 99	1360	185		
607	253355 Sue 100	1360	187		
608	253356 Sue 101	1360	189		
609	253357 Sue 102	1360	191		
610	253358 Sue 103	1360	193		
611	253359 Sue 104	1360	195		
612	253360 Sue 105	1360	197		
613	253361 Sue 116	1360	199		
614	253362 Sue 117	1360	201		
615	253363 Sue 118	1360	203		
616	253364 Sue 119	1360	205		
617	253365 Sue 201	1360	207		
618	253366 TW 12	1360	241		
619	253367 TW 13	1360	243		
620	253368 TW 14, Amended	1360	245	1381	901
621	253369 TW 15	1360	247		
622	253370 TW 16	1360	249		
623	253371 TW 17	1360	251		
624	253372 TW 18	1360	253		
625	253373 TW 19	1360	255		

38/1sc

EXHIBIT A

Unpatented Lode Claims and Mill Site Claims:
Pinal Co., AZ Pioneer-Mineral Creek-Cochran-Copper Butte-Riverside Mining Districts

AMC SERIAL No.	CLAIM NAME	BOOK/ DOCKET	PAGE	AMENDED REAMENDED	
				BK/DOC	PAGE
				626	253374 TW 20
627	253375 TW 21	1360	259		
628	253376 TW 22	1360	261		
629	253377 TW 23	1360	263		
630	253378 TW 24	1360	265		
631	253379 TW 25	1360	267		
632	253380 TW 26	1360	269		
633	253381 TW 28	1360	271		
634	253382 TW 30	1360	273		
635	253383 TW 31	1360	275		
636	253384 TW 32	1360	277		
637	253385 TW 33	1360	279		
638	253386 TW 34	1360	281		
639	253387 TW 35	1360	283		
640	253388 TW 36	1360	285		
641	253389 TW 37	1360	287		
642	253390 TW 38	1360	289		
643	253391 TW 39	1360	291		
644	253392 TW 40	1360	293		
645	253393 TW 41	1360	295		
646	253394 TW 42	1360	297		
647	253395 TW 43	1360	299		
648	253396 TW 44	1360	301		
649	253397 TW 45	1360	303		
650	253398 TW 46	1360	305		
651	253399 TW 47	1360	307		
652	253400 TW 48	1360	309		
653	253401 TW 49	1360	311		
654	253402 TW 50	1360	313		
655	253403 TW 51	1360	315		
656	253404 TW 52	1360	317		
657	253405 TW 53	1360	319		
658	253406 TW 54	1360	321		
659	253407 TW 55	1360	323		
660	253408 TW 56	1360	325		
661	253409 TW 57	1360	327		
662	253410 TW 58	1360	329		
663	253411 TW 59	1360	331		

38/1sc

EXHIBIT A
 Unpatented Lode Claims and Mill Site
 Pinal Co., AZ Pioneer-Mineral Creek-Cochran-Copper Butte-Riverside Mining Districts

AMC SERIAL No.	CLAIM NAME	BOOK/DOCKET	PAGE	AMENDED REAMENDED	
				BK/DOC	PAGE
				664	253412
665	253413	TW 61	1360	335	
666	253414	TW 62	1360	337	
667	253415	TW 63	1360	339	
668	253416	TW 64	1360	341	
669	253417	TW 65	1360	343	
670	253418	TW 66	1360	345	
671	253419	TW 67	1360	347	
672	253420	TW 68	1360	349	
673	253421	TW 69	1360	351	
674	253422	TW 70	1360	353	
675	253423	TW 71	1360	355	
676	253424	TW 72	1360	357	
677	253425	TW 73	1360	359	
678	253426	TW 74	1360	361	
679	253427	TW 75	1360	363	
680	253428	TW 102	1360	365	
681	253429	TW 103	1360	367	
682	253430	TW 104	1360	369	
683	253456	Copper Butte 20	1359	875	
684	253457	Copper Butte 21	1359	877	
685	253460	Terra 1	1360	209	
686	253461	Terra 2, Amended	1360	211	1381 895
687	253462	Terra 3	1360	213	
688	253463	Terra 4	1360	215	
689	253464	Terra 5	1360	217	
690	253467	Terra 6	1360	223	
691	253468	Terra 8	1360	225	
692	253469	Terra 9	1360	227	
693	253470	Terra 11	1360	229	
694	253471	Terra 12	1360	231	
695	253472	Terra 13	1360	233	
696	253473	Terra 14, Amended	1360	235	1381 897
697	253474	Terra 15, Amended	1360	237	1381 899
698	253475	Terra 16	1360	239	
699	253476	Walnut Canyon 1	1360	295	
700	253477	Walnut Canyon 2	1360	293	
701	253478	Walnut Canyon 3	1360	301	

EXHIBIT A
 Unpatented Lode Claims and Mill Site Claims:
 Pinal Co., AZ Pioneer-Mineral Creek-Cochran-Copper Butte-Riverside Mining Districts

AMC SERIAL No.	CLAIM NAME	BOOK/DOCKET	PAGE	AMENDED REAMENDED	
				BK/DOC	PAGE
				702	253478
703	253480	Walnut Canyon 5	1360	387	
704	253481	Walnut Canyon 6	1360	385	
705	253482	Walnut Canyon 7	1360	383	
706	253483	Walnut Canyon 8	1360	381	
707	253485	Walnut Canyon 14	1360	377	
708	253486	Walnut Canyon 15	1360	375	
709	253487	Walnut Canyon 18	1360	373	
710	253488	Walnut Canyon 19	1360	371	
711	277468	AX-A No. 1	1487	178-179	
712	277469	AX-A No. 2	1487	180-181	
713	277470	AX-A No. 3	1487	182-183	
714	277471	AX-A No. 4	1487	184-185	
715	277472	AX-A No. 5	1487	186-187	
716	277474	AX-A No. 7	1487	190-191	
717	277488	AX-A No. 31	1487	074-075	
718	277499	AX-A No. 32	1487	078-079	
719	277500	AX-A No. 33	1487	080-081	
720	277501	AX-A No. 34	1487	084-085	
721	277503	AX-A No. 36	1487	088-089	
722	277505	AX-A No. 38	1487	092-093	
723	277507	AX-A No. 40	1487	122-123	
724	277522	AX-A No. 55	1487	124-125	
725	277523	AX-A No. 56	1487	126-127	
726	277524	AX-A No. 57	1487	130-131	
727	277525	AX-A No. 58	1487	132-133	
728	277526	AX-A No. 59	1487	134-135	
729	277527	AX-A No. 60	1487	136-137	
730	277528	AX-A No. 61	1487	138-139	
731	277529	AX-A No. 62	1487	140-141	
732	277530	AX-A No. 63	1487	142-143	
733	277531	AX-A No. 64	1487	144-145	
734	277532	AX-A No. 65	1487	146-147	
735	277533	AX-A No. 66	1487	148-149	
736	277534	AX-A No. 67	1487	150-151	
737	277535	AX-A No. 68	1487	152-153	
738	277536	AX-A No. 69	1487		
739	277537	AX-A No. 70	1487		

EXHIBIT A
 Unpatented Lode Claims and Mill Site Claims:
 Pinal Co., AZ Pioneer-Mineral Creek-Cochran-Copper Butte-Riverside Mining Districts

AMC SERIAL No.	CLAIM NAME	BOOK/DOCKET	PAGE	AMENDED REAMENDED	
				BK/DOC	PAGE
				740	277538
741	277540	AX-A No. 73	1487	158-159	
742	277542	AX-A No. 75	1487	162-163	
743	277544	AX-A No. 77	1487	166-167	
744	277550	AXER No. 1	1487	238-239	
745	277551	AXER No. 2	1487	240-241	
746	277552	AXER No. 3	1487	242-243	
747	277553	AXER No. 4	1487	244-245	
748	277554	AXER No. 5	1487	246-247	
749	277555	AXER No. 6	1487	248-249	
750	277556	AXER No. 7	1487	250-251	
751	277557	AXER No. 8	1487	252-253	
752	277558	AXER No. 9	1487	254-255	
753	277559	AXER No. 10	1487	258-259	
754	277560	AXER No. 11	1487	259-260	
755	277561	AXER No. 12	1487	262-263	
756	277562	AXER No. 13	1487	264-265	
757	277563	AXER No. 14	1487	266-267	
758	277564	AXER No. 15	1487	268-269	
759	277565	AXER No. 16	1487	270-271	
760	277566	AXER No. 17	1487	272-273	
761	277567	AXER No. 18	1487	274-275	
762	277568	AXER No. 19	1487	276-277	
763	277569	AXER No. 20	1487	278-279	
764	277570	AXER No. 21	1487	280-281	
765	277571	AXER No. 22	1487	282-283	
766	277572	AXER No. 23	1487	284-285	
767	277573	AXER No. 24	1487	286-287	
768	277574	AXER No. 25	1487	288-289	
769	277575	AXER No. 26	1487	290-291	
770	277576	AXER No. 27	1487	292-293	
771	277577	AXER No. 28	1487	294-295	
772	277578	AXER No. 29	1487	296-297	
773	277579	AXER No. 30	1487	298-299	
774	277580	AXER No. 31	1487	300-301	
775	277581	AXER No. 32	1487	302-303	
776	277582	AXER No. 33	1487	304-305	
777	277583	AXER No. 34	1487		

EXHIBIT A
 Unpatented Lode Claims and Mill Site Claims:
 Pinal Co., AZ Pioneer-Mineral Creek-Cochran-Copper Butte-Riverside Mining Districts

AMC SERIAL No.	CLAIM NAME	BOOK/DOCKET	PAGE	AMENDED REAMENDED	
				BK/DOC	PAGE
				778	277584
779	277585	AXER No. 36	1487	308-309	
780	277586	AXER No. 37	1487	310-311	
781	277587	AXER No. 38	1487	312-313	
782	277588	AXER No. 39	1487	314-315	
783	277589	AXER No. 40	1487	316-317	
784	277590	AXER No. 41	1487	318-319	
785	277591	AXER No. 42	1487	320-321	
786	277592	AXER No. 43	1487	322-323	
787	277593	AXER No. 44	1487	324-325	
788	277594	AXER No. 45	1487	326-327	
789	277595	AXER No. 46	1487	328-329	
790	277596	AXER No. 47	1487	330-331	
791	277597	AXER No. 48	1487	332-333	
792	277598	AXER No. 49	1487	334-335	
793	277599	AXER No. 50	1487	336-337	
794	277600	AXER No. 51	1487	338-339	
795	277601	AXER No. 52	1487	340-341	
796	277602	AXER No. 53	1487	342-343	
797	277603	AXER No. 54	1487	344-345	
798	277604	AXER No. 55	1487	346-347	
799	277605	AXER No. 56	1487	348-349	
800	277606	AXER No. 57	1487	350-351	
801	277607	AXER No. 58	1487	352-353	
802	277608	AXER No. 59	1487	354-355	
803	277609	AXER No. 60	1487	356-357	
804	277610	AXER No. 61	1487	358-359	
805	277611	AXER No. 62	1487	360-361	
806	277612	AXER No. 63	1487	362-363	
807	277613	AXER No. 64	1487	364-365	
808	277614	AXER No. 65	1487	366-367	
809	277615	AXER No. 66	1487	368-369	
810	277616	AXER No. 67	1487	370-371	
811	277617	AXER No. 68	1487	372-373	
812	277618	AXER No. 69	1487	374-375	
813	277619	AXER No. 70	1487	376-377	
814	277620	AXER No. 71	1487	378-379	
815	277621	AXER No. 72	1487	380-381	

EXHIBIT A

Unpatented Lode Claims and Mill Site Claims:

Pinal Co., AZ Pioneer-Mineral Creek-Cochran-Copper Butte-Riverside Mining Districts

EXHIBIT A ASARCO LLC					
AMC SERIAL No.	CLAIM NAME	BOOK/DOCKET	PAGE	AMENDED REAMENDED	
				BK/DOC	PAGE
816	277822	AXER No. 73	1487	382-383	
817	277823	AXER No. 74	1487	384-385	
818	277824	AXER No. 75	1487	386-387	
819	277825	AXER No. 76	1487	388-389	
820	277826	AXER No. 77	1487	390-391	
821	277827	AXER No. 78	1487	392-393	
822	277828	AXER No. 79	1487	394-395	
823	277829	AXER No. 80	1487	396-397	
824	277830	AXER No. 81	1487	398-399	
825	277831	AXER No. 82	1487	400-401	
826	277832	AXER No. 83	1487	402-403	
827	277833	AXER No. 84	1487	404-405	
828	277834	AXER No. 85	1487	406-407	
829	277835	AXER No. 86	1487	408-409	
830	277836	AXER No. 87	1487	410-411	
831	277837	AXER No. 88	1487	412-413	
832	277838	AXER No. 89	1487	414-415	
833	277839	AXER No. 90	1487	416-417	
834	277840	AXER No. 91	1487	418-419	
835	277841	AXER No. 92	1487	420-421	
836	277842	AXER No. 93	1487	422-423	
837	277843	AXER No. 94	1487	424-425	
838	277844	AXER No. 95	1487	426-427	
839	277845	AXER No. 96	1487	428-429	
840	277846	AXER No. 97	1487	430-431	
841	277847	AXER No. 98	1487	432-433	
842	277848	AXER No. 99	1487	434-435	
843	277849	AXER No. 100	1487	436-437	
844	277850	AXER No. 101	1487	438-439	
845	277851	AXER No. 102	1487	440-441	
846	277852	AXER No. 103	1487	442-443	
847	277853	AXER No. 104	1487	444-445	
848	277854	AXER No. 105	1487	446-447	
849	277855	AXER No. 106	1487	448-449	
850	277856	AXER No. 107	1487	450-451	
851	277857	AXER No. 108	1487	452-453	
852	277858	AXER No. 109	1487	454-455	
853	277859	AXER No. 110	1487	456-457	

38/1/c

EXHIBIT A

Unpatented Lode Claims and Mill Site Claims:

Pinal Co., AZ Pioneer-Mineral Creek-Cochran-Copper Butte-Riverside Mining Districts

EXHIBIT A ASARCO LLC					
AMC SERIAL No.	CLAIM NAME	BOOK/DOCKET	PAGE	AMENDED REAMENDED	
				BK/DOC	PAGE
854	277860	AXER No. 111	1487	458-459	
855	277861	AXER No. 112	1487	460-461	
856	277862	AXER No. 113	1487	462-463	
857	277863	AXER No. 114	1487	464-465	
858	277864	AXER No. 115	1487	466-467	
859	277865	AXER No. 116	1487	468-469	
860	277866	AXER No. 117	1487	470-471	
861	277867	AXER No. 118	1487	472-473	
862	277868	AXER No. 119	1487	474-475	
863	277869	AXER No. 120	1487	476-477	
864	277670	AXER No. 121	1487	478-479	
865	277671	AXER No. 122	1487	480-481	
866	277672	AXER No. 123	1487	482-483	
867	277673	AXER No. 124	1487	484-485	
868	289373	Butte #1	1553	378	
869	289374	Butte #2	1553	379	
870	289854	Raycon 46	1640	316-317	
871	289856	Raycon 48	1640	320-321	
872	289858	Raycon 50	1640	324-325	
873	289860	Raycon 52	1640	328-329	
874	289862	Raycon 54	1640	332-333	
875	289864	Raycon 56	1640	336-337	
876	289873	Raycon 65	1640	354-355	
877	289874	Raycon 66	1640	356-357	
878	289875	Raycon 67	1640	358-359	
879	289876	Raycon 68	1640	360-361	
880	289877	Raycon 69	1640	362-363	
881	289878	Raycon 70	1640	364-365	
882	289893	Raycon 85	1640	394-395	
883	289894	Raycon 86	1640	396-397	
884	289895	Raycon 87	1640	398-399	
885	303735	Elder 3	1671	22	
886	303736	Elder 4	1671	24	
887	303737	Elder 5	1671	26	
888	303738	Elder 6	1671	28	
889	303739	Elder 7	1671	30	
890	303740	Elder 8	1671	32	
891	303741	Elder 9	1671	34	

38/1/c

EXHIBIT A

Unpatented Lode Claims and Mill Site Claims:

Pinal Co., AZ Pioneer-Mineral Creek-Cochran-Copper Butte-Riverside Mining Districts

EXHIBIT A ASARCO LLC					
AMC SERIAL No.	CLAIM NAME	BOOK/DOCKET	PAGE	AMENDED REAMENDED	
				BK/DOC	PAGE
892	303742	Elder 10	1671	36	
893	303743	Elder 11	1671	38	
894	303744	Elder 12	1671	40	
895	303747	Elder 15, Amended	1671	46	1889 964-965
896	303749	Elder 17	1671	50	
897	303751	Elder 19	1671	54	
898	303753	Elder 21	1671	58	
899	303755	Elder 23	1671	62	
900	303762	Elder 30	1671	76	
901	303763	Elder 31	1671	78	
902	303764	Elder 32	1671	80	
903	303765	Elder 33	1671	82	
904	303766	Elder 34	1671	84	
905	303767	Elder 35	1671	86	
906	303768	Elder 36	1671	88	
907	303769	Elder 37	1671	90	
908	303770	Elder 38	1671	92	
909	303771	Elder 39	1671	94	
910	303772	Elder 48	1671	96	
911	303773	Elder 49	1671	98	
912	303774	Elder 50	1671	100	
913	303775	Elder 51	1671	102	
914	303776	Elder 52	1671	104	
915	303777	Elder 53	1671	106	
916	303778	Elder 54	1671	108	
917	303778	Elder 55	1671	110	
918	303780	Elder 56	1671	112	
919	303781	Elder 57	1671	114	
920	314545	Steamboat 1	829	934-936	
921	314546	Steamboat 2	829	937-939	
922	314547	Steamboat 3	829	940-942	
923	314548	Steamboat 4	829	943-945	
924	314549	Steamboat 5	829	946-948	
925	314550	Steamboat 6	829	949-951	
926	314551	Steamboat 7	829	952-954	
927	314552	Steamboat 8	829	955-957	
928	314553	Steamboat 9	829	958-960	
929	314554	Steamboat 10	829	961-963	

38/1/c

EXHIBIT A

Unpatented Lode Claims and Mill Site Claims:

Pinal Co., AZ Pioneer-Mineral Creek-Cochran-Copper Butte-Riverside Mining Districts

EXHIBIT A ASARCO LLC					
AMC SERIAL No.	CLAIM NAME	BOOK/DOCKET	PAGE	AMENDED REAMENDED	
				BK/DOC	PAGE
930	314555	Steamboat 11	829	964-966	
931	314556	Steamboat 12	829	967-969	
932	314557	Steamboat 13	829	970-972	
933	314558	Steamboat 14	829	973-975	
934	314559	Steamboat 15	829	976-978	
935	314560	Steamboat 16	829	979-981	
936	314561	Steamboat 17	829	982-984	
937	314562	Steamboat 18	829	985-987	
938	314563	Steamboat 19	829	988-990	
939	314564	Steamboat 20	829	991-993	
940	314565	Steamboat 21	829	994-996	
941	314566	Steamboat 22	829	997-999	
942	314567	Steamboat 23	829	1000-02	
943	314568	Steamboat 24	830	1001-03	
944	314569	Steamboat 25	830	1004-06	
945	314570	Steamboat 26	830	1007-09	
946	314571	Steamboat 27	830	10 to 12	
947	314572	Steamboat 28	830	13-15	
948	314573	Steamboat 29	830	16-18	
949	314574	Steamboat 30	830	19-21	
950	314575	Steamboat 31	830	22-24	
951	314576	Steamboat 32	830	25-27	
952	314577	Steamboat 33	830	28-30	
953	314578	Steamboat 34	830	31-33	
954	314579	Steamboat 35	830	54-56	
955	314580	Steamboat 36	830	37-39	
956	314581	Steamboat 37	830	40-42	
957	314582	Steamboat 38 Ammended	830	43-45	2008-003064
958	314583	Steamboat 39	830	46-48	
959	314584	Steamboat 40 Ammended	830	49-51	2008-003065
960	314585	Steamboat 41	830	52-54	
961	314586	Steamboat 42 Ammended	830	55-57	2008-003066
962	314587	Steamboat 43	830	58-60	
963	314588	Steamboat 44 Ammended	830	61-63	2008-003067
964	314589	Steamboat 45 Ammended	830	64-66	2008-003068
965	314590	Steamboat 46 Ammended	830	67-69	2008-003069
966	314591	Steamboat 47 Ammended	830	70-72	2008-003070
967	314592	Steamboat 48 Ammended	830	73-75	2008-003071

38/1/c

EXHIBIT A

Unpatented Lode Claims and Mill Site Claims

Pinal Co., AZ Pioneer-Mineral Creek-Cochran-Copper Butte-Riverside Mining Districts

Table with columns: AMC SERIAL No., CLAIM NAME, BOOK/DOCKET, PAGE, AMENDED REAMENDED (BK/DOC, PAGE). Rows 988-1005.

38/5c



EXHIBIT A

Unpatented Lode Claims and Mill Site Claims

Pinal Co., AZ Pioneer-Mineral Creek-Cochran-Copper Butte-Riverside Mining Districts

Table with columns: AMC SERIAL No., CLAIM NAME, BOOK/DOCKET, PAGE, AMENDED REAMENDED (BK/DOC, PAGE). Rows 1006-1043.

38/5c

EXHIBIT A

Unpatented Lode Claims and Mill Site Claims

Pinal Co., AZ Pioneer-Mineral Creek-Cochran-Copper Butte-Riverside Mining Districts

Table with columns: AMC SERIAL No., CLAIM NAME, BOOK/DOCKET, PAGE, AMENDED REAMENDED (BK/DOC, PAGE). Rows 1044-1061.

38/5c

EXHIBIT A

Unpatented Lode Claims and Mill Site Claims

Pinal Co., AZ Pioneer-Mineral Creek-Cochran-Copper Butte-Riverside Mining Districts

Table with columns: AMC SERIAL No., CLAIM NAME, BOOK/DOCKET, PAGE, AMENDED REAMENDED (BK/DOC, PAGE). Rows 1062-1118.

38/5c

EXHIBIT A
Unpatented Lode Claims and Mill Site Claims:
Pinal Co., AZ Pioneer-Mineral Creek-Cochran-Copper Butte-Riverside Mining Districts

EXHIBIT A ASARCO LLC					
AMC SERIAL No.	CLAIM NAME	BOOK/DOCKET	PAGE	AMENDED REAMENDED	
				BK/DOC	PAGE
1120	345207	HACKBERRY 20	1997	10532	
1121	345208	HACKBERRY 21	1997	10533	
1122	345209	HACKBERRY 22	1997	10534	
1123	345210	HACKBERRY 23	1997	10535	
1124	345211	HACKBERRY 24	1997	10536	
1125	345212	HACKBERRY 25	1997	10537	
1126	345213	HACKBERRY 26	1997	10538	
1127	345214	HACKBERRY 27	1997	10539	
1128	345215	HACKBERRY 28	1997	10540	
1129	345216	HACKBERRY 29	1997	10541	
1130	345217	HACKBERRY 30	1997	10542	
1131	345218	HACKBERRY 31	1997	10543	
1132	345219	HACKBERRY 32	1997	10544	
1133	345220	HACKBERRY 33	1997	10545	
1134	345221	HACKBERRY 34	1997	10546	
1135	345222	HACKBERRY 35	1997	10547	
1136	345223	HACKBERRY 36	1997	10548	
1137	345224	HACKBERRY 37	1997	10549	
1138	345225	HACKBERRY 38	1997	10550	
1139	345226	HACKBERRY 39	1997	10551	
1140	345227	HACKBERRY 40	1997	10552	
1141	345228	HACKBERRY 41	1997	10553	
1142	345229	HACKBERRY 42	1997	10554	
1143	345230	HACKBERRY 43	1997	10555	
1144	345231	HACKBERRY 44	1997	10556	
1145	345354	HACKBERRY 72	1997	13038	
1146	345355	HACKBERRY 73	1997	13039	
1147	345356	HACKBERRY 74	1997	13040	
1148	345357	HACKBERRY 75	1997	13041	
1149	345358	HACKBERRY 76	1997	13042	
1150	345358	HACKBERRY 77	1997	13043	
1151	345380	HACKBERRY 78	1997	13044	
1152	345361	HACKBERRY 79	1997	13045	
1153	345362	HACKBERRY 80	1997	13046	
1154	345363	HACKBERRY 81	1997	13047	
1155	345364	HACKBERRY 82	1997	13048	
1156	345365	HACKBERRY 83	1997	13049	
1157	345366	HACKBERRY 84	1997	13050	

38/5c

EXHIBIT A
Unpatented Lode Claims and Mill Site Claims:
Pinal Co., AZ Pioneer-Mineral Creek-Cochran-Copper Butte-Riverside Mining Districts

EXHIBIT A ASARCO LLC					
AMC SERIAL No.	CLAIM NAME	BOOK/DOCKET	PAGE	AMENDED REAMENDED	
				BK/DOC	PAGE
1158	345367	HACKBERRY 85	1997	13051	
1159	345368	HACKBERRY 86	1997	13052	
1160	345369	HACKBERRY 87	1997	13053	
1161	345370	HACKBERRY 88	1997	13054	
1162	345371	HACKBERRY 89	1997	13055	
1163	345372	HACKBERRY 90	1997	13056	
1164	345373	HACKBERRY 91	1997	13057	
1165	345374	HACKBERRY 92	1997	13058	
1166	345375	HACKBERRY 93	1997	13059	
1167	345376	HACKBERRY 94	1997	13060	
1168	345377	HACKBERRY 95	1997	13061	
1169	345378	HACKBERRY 96	1997	13062	
1170	345379	HACKBERRY 97	1997	13063	
1171	345380	HACKBERRY 98	1997	13064	
1172	345381	HACKBERRY 99	1997	13065	
1173	345382	HACKBERRY 100	1997	13066	
1174	345383	HACKBERRY 101	1997	13067	
1175	345384	HACKBERRY 102	1997	13068	
1176	345385	HACKBERRY 103	1997	13069	
1177	345386	HACKBERRY 104	1997	13070	
1178	345387	HACKBERRY 105	1997	13071	
1179	345388	HACKBERRY 106	1997	13072	
1180	345389	HACKBERRY 107	1997	13073	
1181	345629	RUSTLER 1	1997	13769	
1182	345630	RUSTLER 2	1997	13770	
1183	345631	RUSTLER 3	1997	13771	
1184	345632	RUSTLER 4	1997	13772	
1185	353756	M. TIGER	2000	30547	
1187	386057	Boreas # 1	2007-018520		
1188	386058	Boreas # 2	2007-018521		
1189	386059	Boreas # 3	2007-018522		
1190	386060	Boreas # 4	2007-018523		
1191	386061	Boreas # 5	2007-018524		
1192	386062	Boreas # 6	2007-018525		
1193	386063	Boreas # 7	2007-018526		
1194	386064	Boreas # 8	2007-018527		
1195	386065	Boreas # 9	2007-018528		
1196	386066	Boreas # 10	2007-018529		

Skipped Cell #1185
which is why the Total
is off by 1.
"Refund Required"
Lower Payment #

38/5c

EXHIBIT A
Unpatented Lode Claims and Mill Site Claims:
Pinal Co., AZ Pioneer-Mineral Creek-Cochran-Copper Butte-Riverside Mining Districts

EXHIBIT A ASARCO LLC					
AMC SERIAL No.	CLAIM NAME	BOOK/DOCKET	PAGE	AMENDED REAMENDED	
				BK/DOC	PAGE
1197	386067	Boreas # 11	2007-018530		
1198	386068	Boreas # 12	2007-018531		
1199	386069	Boreas # 13	2007-018532		
1200	386070	Boreas # 14	2007-018533		
1201	386071	Boreas # 15	2007-018534		
1202	386072	Boreas # 16	2007-018535		
1203	386073	Boreas # 17	2007-018536		
1204	386074	Boreas # 18	2007-018537		
1205	386075	Boreas # 19	2007-018538		
1206	386076	Boreas # 20	2007-018539		
1207	386077	Boreas # 21	2007-018540		
1208	386078	Boreas # 22	2007-018541		
1209	386079	Boreas # 23	2007-018542		
1210	386080	Boreas # 24	2007-018543		
1211	386081	Boreas # 25	2007-018544		
1212	386082	Boreas # 26	2007-018545		
1213	386083	Boreas # 27	2007-018546		
1214	386047	Zephyr # 1	2007-018510		
1215	386048	Zephyr # 2	2007-018511		
1216	386049	Zephyr # 3	2007-018512		
1217	386050	Zephyr # 4	2007-018513		
1218	386051	Zephyr # 5	2007-018514		
1219	386052	Zephyr # 6	2007-018515		
1220	386053	Zephyr # 7	2007-018516		
1221	386054	Zephyr # 8	2007-018517		
1222	386055	Zephyr # 9	2007-018518		
1223	386056	Zephyr # 10	2007-018519		
1224	386037	Eurus # 1	2007-018500		
1225	386038	Eurus # 2	2007-018501		
1226	386039	Eurus # 3	2007-018502		
1227	386040	Eurus # 4	2007-018503		
1228	386041	Eurus # 5	2007-018504		
1229	386042	Eurus # 6	2007-018505		
1230	386043	Eurus # 7	2007-018506		
1231	386044	Eurus # 8	2007-018507		
1232	386045	Eurus # 9	2007-018508		
1233	386046	Eurus # 10	2007-018509		
1234	386029	Notus # 1	2007-018547		

38/5c

EXHIBIT A
Unpatented Lode Claims and Mill Site Claims:
Pinal Co., AZ Pioneer-Mineral Creek-Cochran-Copper Butte-Riverside Mining Districts

EXHIBIT A ASARCO LLC					
AMC SERIAL No.	CLAIM NAME	BOOK/DOCKET	PAGE	AMENDED REAMENDED	
				BK/DOC	PAGE
1235	386030	Notus # 2	2007-018548		
1236	386031	Notus # 3	2007-018549		
1237	386032	Notus # 4	2007-018550		
1238	386033	Notus # 5	2007-018551		
1239	386034	Notus # 6	2007-018552		
1240	386035	Notus # 7	2007-018553		
1241	386558	Notus # 8	2007-020496		
1242	394880	TW105	2008	93771	
1243	394881	TW106	2008	93770	
1244	394882	TW107	2008	93769	
1245	394883	TW108	2008	93772	
1246	396956	Tornado #1	2009	69280	
1247	396957	Tornado #2	2009	69281	
1248	396958	Tornado #3	2009	69282	
1249	396959	Tornado #4	2009	69283	
1250	396960	Tornado #5	2009	69284	
1251	396961	Tornado #6	2009	69285	
1252	396962	Tornado #7	2009	69286	
1253	396963	Tornado #8	2009	69287	
1254	396964	Tornado #9	2009	69288	
1255	396965	Tornado #10	2009	69289	
1256	396966	Tornado #11	2009	69290	
1257	396967	Tornado #12	2009	69291	
1258	396968	Tornado #13	2009	69292	
1259	396969	Tornado #14	2009	69293	
1260	396970	Tornado #15	2009	69294	
1261	396971	Tornado #16	2009	69295	
1262	396972	Tornado #17	2009	69296	
1263	396973	Tornado #18	2009	69297	
1264	396974	Tornado #19	2009	8010	
1265	396975	Tornado #20	2009	8011	
1266	396976	Tornado #21	2009	8012	
1267	396977	Tornado #22	2009	8013	
1268	396978	Tornado #23	2009	8014	
1269	396979	Tornado #24	2009	8015	
1270	396980	Tornado #25	2009	8016	
1271	396981	Tornado #26	2009	8017	
1272	396982	Tornado #27	2009	69298	

38/5c

EXHIBIT A

Unpatented Lode Claims and Mill Site Claims:

Pinal Co., AZ Pioneer-Mineral Creek-Cochran-Copper Butte-Riverside Mining Districts

Table with columns: AMC SERIAL No., CLAIM NAME, BOOK/DOCKET, PAGE, AMENDED REAMENDED (BK/DOC, PAGE). Rows 1273-1310.

38/42

EXHIBIT A

Unpatented Lode Claims and Mill Site Claims:

Pinal Co., AZ Pioneer-Mineral Creek-Cochran-Copper Butte-Riverside Mining Districts

Table with columns: AMC SERIAL No., CLAIM NAME, BOOK/DOCKET, PAGE, AMENDED REAMENDED (BK/DOC, PAGE). Rows 1311-1348.

38/42

EXHIBIT A

Unpatented Lode Claims and Mill Site Claims:

Pinal Co., AZ Pioneer-Mineral Creek-Cochran-Copper Butte-Riverside Mining Districts

Table with columns: AMC SERIAL No., CLAIM NAME, BOOK/DOCKET, PAGE, AMENDED REAMENDED (BK/DOC, PAGE). Rows 1349-1386.

38/42

EXHIBIT A

Unpatented Lode Claims and Mill Site Claims:

Pinal Co., AZ Pioneer-Mineral Creek-Cochran-Copper Butte-Riverside Mining Districts

Table with columns: AMC SERIAL No., CLAIM NAME, BOOK/DOCKET, PAGE, AMENDED REAMENDED (BK/DOC, PAGE). Rows 1387-1424.

38/42

EXHIBIT A

Unpatented Lode Claims and Mill Site Claims:

Pinal Co., AZ Pioneer-Mineral Creek-Cochran-Copper Butte-Riverside Mining Districts

Table with columns: AMC SERIAL No., CLAIM NAME, BOOK/DOCKET, PAGE, AMENDED REAMENDED (BK/DOC, PAGE). Rows 1425-1462.

38/50

EXHIBIT A

Unpatented Lode Claims and Mill Site Claims:

Pinal Co., AZ Pioneer-Mineral Creek-Cochran-Copper Butte-Riverside Mining Districts

Table with columns: AMC SERIAL No., CLAIM NAME, BOOK/DOCKET, PAGE, AMENDED REAMENDED (BK/DOC, PAGE). Rows 1463-1500.

38/50

EXHIBIT A

Unpatented Lode Claims and Mill Site Claims:

Pinal Co., AZ Pioneer-Mineral Creek-Cochran-Copper Butte-Riverside Mining Districts

Table with columns: AMC SERIAL No., CLAIM NAME, BOOK/DOCKET, PAGE, AMENDED REAMENDED (BK/DOC, PAGE). Rows 1501-1538.

38/50

EXHIBIT A

Unpatented Lode Claims and Mill Site Claims:

Pinal Co., AZ Pioneer-Mineral Creek-Cochran-Copper Butte-Riverside Mining Districts

Table with columns: AMC SERIAL No., CLAIM NAME, BOOK/DOCKET, PAGE, AMENDED REAMENDED (BK/DOC, PAGE). Rows 1539-1576.

38/50

EXHIBIT A

Unpatented Lode Claims and Mill Site

Pinal Co., AZ Pioneer-Mineral Creek-Cochran-Copper Butte-Riverside Mining Districts

Table with columns: AMC SERIAL No., CLAIM NAME, BOOK/DOCKET, PAGE, AMENDED REAMENDED (BK/DOC, PAGE). Rows 1577-1814.

00 01 11 00 102

00 01 11 00 102

38/50

EXHIBIT A

Unpatented Lode Claims and Mill Site Claims:

Pinal Co., AZ Pioneer-Mineral Creek-Cochran-Copper Butte-Riverside Mining Districts

Table with columns: AMC SERIAL No., CLAIM NAME, BOOK/DOCKET, PAGE, AMENDED REAMENDED (BK/DOC, PAGE). Rows 1615-1652.

00 01 11 00 102

00 01 11 00 102

38/50

EXHIBIT A

Unpatented Lode Claims and Mill Site Claims:

Pinal Co., AZ Pioneer-Mineral Creek-Cochran-Copper Butte-Riverside Mining Districts

Table with columns: AMC SERIAL No., CLAIM NAME, BOOK/DOCKET, PAGE, AMENDED REAMENDED (BK/DOC, PAGE). Rows 1653-1690.

00 01 11 00 102

00 01 11 00 102

38/50

EXHIBIT A

Unpatented Lode Claims and Mill Site Claims:

Pinal Co., AZ Pioneer-Mineral Creek-Cochran-Copper Butte-Riverside Mining Districts

Table with columns: AMC SERIAL No., CLAIM NAME, BOOK/DOCKET, PAGE, AMENDED REAMENDED (BK/DOC, PAGE). Rows 1691-1728.

38/50

EXHIBIT A

Unpatented Lode Claims and Mill Site Claims:

Pinal Co., AZ Pioneer-Mineral Creek-Cochran-Copper Butte-Riverside Mining Districts

EXHIBIT A					
ASARCO LLC					
AMC SERIAL No.	CLAIM NAME	BOOK/ DOCKET	PAGE	AMENDED REAMENDED	
				BK/DOC	PAGE
1729	407483	PROSPER 43	2011	38559	
1730	407484	PROSPER 44	2011	38560	
1731	407485	PROSPER 45	2011	38561	

RECEIVED
 STATE OFFICE
 2011 JUL 11 A 10:00
 TOMBIX, ARIZONA

3/5c ✓

United States Department of the Interior
 Bureau of Land Management
 LANDS/RECREATION & PLANNING
 ONE N CENTRAL AVE
 PHOENIX, AZ 85004 -2203
 Phone: 602-417-9200

Receipt

No:

2379097

Transaction #: 2454002		ENTERED INTO COMPUTER	
Date of Transaction: 07/11/2011			
		CUSTOMER: JUL 12 2011 PB	
ASARCO LLC 5285 E WILLIAMS CIR STE 2000 TUCSON, AZ 85711-7711 US			

LINE #	QTY	DESCRIPTION	REMARKS	UNIT PRICE	TOTAL
1	1.00	LOCATABLE MINERALS / MINING CLAIMS-NOT NEW-UNADJUD, ONE AUTH NO. ONLY / MINING CLAIM MONEY RECEIVED CASES: AMC1186/\$242340.00	MAINT (1731) 2012	- n/a -	242340.00
TOTAL:					\$242,340.00

PAYMENT INFORMATION			
1	AMOUNT:	242340.00	POSTMARKED: N/A
	TYPE:	CHECK	RECEIVED: 07/11/2011
	CHECK NO:	4876	
	NAME:	ASARCO LLC 5285 E WILLIAMS CIR STE 2000 TUCSON AZ 85711-7711 US	

REMARKS

This receipt was generated by the automated BLM Collections and Billing System and is a paper representation of a portion of the official electronic record contained therein.

CBS Export Results Report

Message:

1730 ROWS RETRIEVED

CBS Export Results Report

Include Resolved Records

Record Status

Error Records (E/M/I)

Accepted Records (A/W)

"On Hold" Records (H)

All Records (for s/n or receipt nr)

Exported, No Results From CBS

New (not yet exported)

Search Criteria

Enter export Date (mm/dd/yyyy) ALL

Serial Number match (optional)

Receipt Nr (optional) 2379097

Export Nr (exclusive)

LR2000 User (defaults to login) ALL

Query

Reset

Responsible Area (Errors Only)

User (U,X)

Programmer (P,X)

All (U,P,X)

User Guide

	Resend?	Export Nr	A/D	Serial Nr	Multi	Code	Amount	Remarks	Receipt Nr	LR2000 User	#Msg	Resolved?	OK	Stat1	Area	CBS Msg 1	Stat2	Area	Msg 2	CBS 392 ID	392 \$ Amt	Action Update Date	Resend	Resend Orig	Export Date
1	<input type="checkbox"/>	3080169	A	AMC1186		682	140.00	2012	2379097	PAULINEB		<input type="checkbox"/>								1646910	242340.00	7/12/2011 13:41			
2	<input type="checkbox"/>	3080170	A	AMC1187		682	140.00	2012	2379097	PAULINEB		<input type="checkbox"/>								1646910	242340.00	7/12/2011 13:41			
3	<input type="checkbox"/>	3080171	A	AMC48401		682	140.00	2012	2379097	PAULINEB		<input type="checkbox"/>								1646910	242340.00	7/12/2011 13:43			
4	<input type="checkbox"/>	3080172	A	AMC48402		682	140.00	2012	2379097	PAULINEB		<input type="checkbox"/>								1646910	242340.00	7/12/2011 13:43			
5	<input type="checkbox"/>	3080173	A	AMC48405		682	140.00	2012	2379097	PAULINEB		<input type="checkbox"/>								1646910	242340.00	7/12/2011 13:44			
6	<input type="checkbox"/>	3080174	A	AMC48406		682	140.00	2012	2379097	PAULINEB		<input type="checkbox"/>								1646910	242340.00	7/12/2011 13:44			
7	<input type="checkbox"/>	3080175	A	AMC48413		682	140.00	2012	2379097	PAULINEB		<input type="checkbox"/>								1646910	242340.00	7/12/2011 13:44			
8	<input type="checkbox"/>	3080176	A	AMC48418		682	140.00	2012	2379097	PAULINEB		<input type="checkbox"/>								1646910	242340.00	7/12/2011 13:44			
9	<input type="checkbox"/>	3080177	A	AMC48420		682	140.00	2012	2379097	PAULINEB		<input type="checkbox"/>								1646910	242340.00	7/12/2011 13:45			
10	<input type="checkbox"/>	3080178	A	AMC48428		682	140.00	2012	2379097	PAULINEB		<input type="checkbox"/>								1646910	242340.00	7/12/2011 13:48			
11	<input type="checkbox"/>	3080179	A	AMC66991		682	140.00	2012	2379097	PAULINEB		<input type="checkbox"/>								1646910	242340.00	7/12/2011 13:48			
12	<input type="checkbox"/>	3080180	A	AMC66992		682	140.00	2012	2379097	PAULINEB		<input type="checkbox"/>								1646910	242340.00	7/12/2011 13:48			
13	<input type="checkbox"/>	3080181	A	AMC66993		682	140.00	2012	2379097	PAULINEB		<input type="checkbox"/>								1646910	242340.00	7/12/2011 13:48			
14	<input type="checkbox"/>	3080182	A	AMC66994		682	140.00	2012	2379097	PAULINEB		<input type="checkbox"/>								1646910	242340.00	7/12/2011 13:48			
15	<input type="checkbox"/>	3080183	A	AMC66995		682	140.00	2012	2379097	PAULINEB		<input type="checkbox"/>								1646910	242340.00	7/12/2011 13:48			
16	<input type="checkbox"/>	3080184	A	AMC66996		682	140.00	2012	2379097	PAULINEB		<input type="checkbox"/>								1646910	242340.00	7/12/2011 13:48			
17	<input type="checkbox"/>	3080185	A	AMC66997		682	140.00	2012	2379097	PAULINEB		<input type="checkbox"/>								1646910	242340.00	7/12/2011 13:48			
18	<input type="checkbox"/>	3080186	A	AMC66998		682	140.00	2012	2379097	PAULINEB		<input type="checkbox"/>								1646910	242340.00	7/12/2011 13:48			
19	<input type="checkbox"/>	3080187	A	AMC66999		682	140.00	2012	2379097	PAULINEB		<input type="checkbox"/>								1646910	242340.00	7/12/2011 13:48			
20	<input type="checkbox"/>	3080188	A	AMC67000		682	140.00	2012	2379097	PAULINEB		<input type="checkbox"/>								1646910	242340.00	7/12/2011 13:48			

JUL 14 2011 12:51pm

520-798-7500

ASARCO LLC @ 1:13pm

520-884-6000

Thomas

07/15/2011 10:29:51 AM



Pauline
Brown/AZSO/AZ/BLM/DOI
07/15/2011 10:29 AM

To mead_32@msn.com
cc
bcc
Subject Receipt #2379097

Mr. Mead,

I received your phone message this morning and I wish to thank you for responding to my request for verification as to whether any claims were inadvertently left off the 48 page spreadsheet, since cell #1185 was missing from the final print out of listed claims {page 33 of 48}.

I spoke to Thomas Simpson yesterday and mentioned to him that there was actually 1730 claim names listed on the spreadsheet that they submitted for payment {rec'd by BLM on 7-11-11}. I mentioned to him that cell #1185 was missing on the spreadsheet; he told me he would check into it to make sure that all their claims were accounted and paid for.

Since you have searched and found that all the claims are accounted for on the spreadsheet, and that there is actually a total of 1730 claim numbers; we will need a request in writing for the refund of \$140.

After our Adjudicator's have certified that an over payment was made, they will authorize the refund.

Thank You and have a nice day,

PAULINE BROWN
LEGAL INSTRUMENTS EXAMINER
U.S. DEPARTMENT OF THE INTERIOR
BUREAU OF LAND MANAGEMENT
AZSO LANDS AND MINERALS ADJUDICATION
ONE NORTH CENTRAL AVE. SUITE 800
PHOENIX, AZ 85004-4427
Phone: 602-417-9360
Fax: 602-417-9490
Pauline_Brown@blm.gov

This electronic mail message contains information that (a) is or may be CONFIDENTIAL, PROPRIETARY IN NATURE, OR OTHERWISE PROTECTED BY LAW FROM DISCLOSURE, and (b) is intended only for the use of the addressee(s) named herein. If you are not an intended recipient, please notify the sender by return e-mail immediately and take the steps necessary to delete the message completely from your computer system. If the reader of this message is not the intended recipient or the employee or agent responsible for delivering this message to the intended recipient, you are hereby notified that any dissemination, distribution, or copying of this communication is strictly prohibited. Not Intended as a Substitute for a Writing: Notwithstanding the Uniform Electronic Transaction Act or any other law of similar effect, absent an express statement to the contrary, this e-mail message, its contents, and any attachments hereto are not intended to represent an offer or acceptance to enter into a contract and are not otherwise intended to bind this sender, or any other person or entity.

07/15/2011:49:02 AM



Dan Mead
<mead_32@msn.com>
07/15/2011 11:23 AM

To <paulinebrown@blm.gov>

cc

bcc

Subject RE: Receipt #2379097

Pauline: The claims we are filing on for the next assessment period is 1730. On our spread sheet it showed 1731. We had one hidden cell in our spreadsheet that for some reason didn't change the number like it should have when we were updating the claims list and it counted one more line then it should have. If checked our claim list again this morning against the customer report and it reconciled ok. If you find something different let us know. With the difference in totals we see that the BLM owes us \$140.00 in overpayment. Thanks for your time in this matter and if you have any questions please give me a call at 520-419-2622. Dan Mead Land Consultant for ASARCO LLC.

Thanks Dan

-----Original Message-----

From: paulinebrown@blm.gov [mailto:paulinebrown@blm.gov]
Sent: Friday, July 15, 2011 10:30 AM
To: mead_32@msn.com
Subject: Receipt #2379097

Mr. Mead,

I received your phone message this morning and I wish to thank you for responding to my request for verification as to whether any claims were inadvertently left off the 48 page spreadsheet, since cell #1185 was missing from the final print out of listed claims {page 33 of 48}.

I spoke to Thomas Simpson yesterday and mentioned to him that there was actually 1730 claim names listed on the spreadsheet that they submitted for payment {rec'd by BLM on 7-11-11}. I mentioned to him that cell #1185 was missing on the spreadsheet; he told me he would check into it to make sure that all their claims were accounted and paid for.

Since you have searched and found that all the claims are accounted for on the spreadsheet, and that there is actually a total of 1730 claim numbers; we will need a request in writing for the refund of \$140.

After our Adjudicator's have certified that an over payment was made, they will authorize the refund.

Thank You and have a nice day,

PAULINE BROWN
LEGAL INSTRUMENTS EXAMINER
U.S. DEPARTMENT OF THE INTERIOR
BUREAU OF LAND MANAGEMENT
AZSO LANDS AND MINERALS ADJUDICATION
ONE NORTH CENTRAL AVE. SUITE 800
PHOENIX, AZ 85004-4427
Phone: 602-417-9360
Fax: 602-417-9490
Pauline_Brown@blm.gov

This electronic mail message contains information that (a) is or may be CONFIDENTIAL, PROPRIETARY IN NATURE, OR OTHERWISE PROTECTED BY LAW FROM DISCLOSURE, and (b) is intended only for the use of the addressee(s) named herein. If you are not an intended recipient, please notify the sender by return e-mail immediately and take the steps necessary to delete the message completely from your computer system. If the reader of this message is not the intended recipient or the employee or agent responsible for delivering this message to the intended recipient, you are hereby notified that any dissemination, distribution, or copying of this communication is strictly prohibited. Not Intended as a Substitute for a Writing: Notwithstanding the Uniform Electronic Transaction Act or any other law of similar effect, absent an express statement to the contrary, this e-mail message, its contents, and any attachments hereto are not intended to represent an offer or acceptance to enter into a contract and are not otherwise intended to bind this sender, or any other person or entity.

AMC 1186
AMC 48023
AMC 66892
AMC 138158
AMC 141486
AMC 253273
AMC 277468
AMC 289373
AMC 299632
AMC 303735
AMC 314545
AMC 315170
AMC 325895
AMC 333067
AMC 338178
AMC 344575
AMC 344652
AMC 344757
AMC 345121
AMC 345188
AMC 345354
AMC 345629
AMC 353756
AMC 386029
AMC 388558
AMC 394880
AMC 396956
AMC 397924
AMC 397971
AMC 399168

EXHIBIT A

Unpatented Lode Claims and Mill Site Claims:
Pinal Co., AZ Pioneer-Mineral Creek-Cochran-Copper Butte-Riverside Mining Districts

	AMC SERIAL No.	CLAIM NAME	BOOK/DOCKET	PAGE	AMENDED REAMENDED	
					BK/DOC	PAGE
1	1186	Teapot No. 11	850	617		
2	1187	Teapot No. 12	850	618		
3	48401	Porphyry	48	158		
4	48402	Quartzite	48	158		
5	48405	Black Copper, Amended	8	454	48	
6	48406	Blue Copper, Amended	8	454	48	
7	48413	Keystone, Amended	8	512	48	
8	48418	North Star, Amended	8	429	48	
9	48420	Senator, Amended	8	455	48	
10	48428	Tip Top, Amended	16	118	48	
11	66991	Chilito No. 1, Amended	47, Mines	577	225	
12	66992	Chilito No. 2, Amended	47, Mines	580	225	
	66993	Cobre Verde No. 8, Amended, Reamended (Chilito No. 3; Mines 42, 244)	41, Mines	464		224
13						225
14	66994	Chilito No. 4, Amended	47, Mines	578	225	
15	66995	Chilito No. 41	225	170		
16	66996	Chilito No. 6, Amended, Reamended	47, Mines	581	42, Mines	225
17	66997	Chilito No. 7, Amended, Reamended	47, Mines	582	42, Mines	225
18	66998	Chilito No. 8, Amended	47, Mines	583	225	
19	66999	Copper Glance No. 1 (Chilito 12), Amended, Reamended	41, Mines	464	42, Mines	225
20	67000	Copper Glance No. 2 (Chilito 13), Amended, Reamended	41, Mines	465	42, Mines	225
21	67001	Two Bridges (Chilito 14), Amended, Reamended	47, Mines	559	42, Mines	225
22	67002	Evener (Chilito 15)	47, Mines	560	42, Mines	225
23	67003	Copper Glance No. 7 (Chilito 19), Amended, Reamended	41, Mines	466	42, Mines	225
24	67004	Chilena No. 3 (Chilito 29), Amended, Reamended	47, Mines	556	42, Mines	225
25	67005	Chilena No. 4 (Chilito 30), Amended, Reamended	47, Mines	557	42, Mines	225

NO. OF CLAIMS 1605
 AMOUNT 224700.00
 RECEIPT NO. 2178733
 INIT. U.S.

** BLM-ASO **

PHOENIX, ARIZONA
 2006 JUL 28 A 9:04
 RECEIVED
 AZ STATE OFFICE

EXHIBIT A

Unpatented Lode Claims and Mill Site Claims:

Pinal Co., AZ Pioneer-Mineral Creek-Cochran-Copper Butte-Riverside Mining Districts

	AMC SERIAL No.	CLAIM NAME	BOOK/ DOCKET	PAGE	AMENDED REAMENDED	
					BK/DOC	PAGE
26	67006	Chilena No. 5 (Chilito 32), Amended, Reamended	47, Mines	558	42, Mines 225	
27	67007	Chilena No. 2 (Chilito 33), Amended, Reamended	47, Mines	555	42, Mines 225	
28	67008	Chilito No. 42	238	465		
29	67009	Ethel	41, Mines	12		
30	67010	Spring	47, Mines	121		
31	67011	Drusilla	47, Mines	93		
32	67012	Fanny	47, Mines	94		
33	67013	Chilito No. 9, Amended, Reamended	47, Mines	586	224 225	
34	67014	Black Eagle No. 1	49, Mines	550		
35	67015	Black Eagle No. 2	49, Mines	550		
36	67016	Black Eagle No. 3	49, Mines	551		
37	67017	Black Eagle No. 4	49, Mines	551		
38	67018	Black Eagle No. 5	49, Mines	551		
39	67019	Black Eagle No. 6	49, Mines	552		
40	67020	Fraction No. 6, Amended, Reamended	160	511	226 250	
41	67021	Dick No. 17	62	354		
42	67022	Dick No. 18	62	355		
43	67023	Dick No. 19	62	356		
44	67024	Dick No. 20	62	357		
45	67025	Wedge No. 1	431	418		
46	67026	Adobe, Amended	52, Mines	493	372	493
47	67027	A Hunch No. 2, Amended	70, Mines	151	213	35
48	67028	A Hunch No. 3, Amended	70, Mines	488	213	36
49	67029	A Hunch No. 4 Amended	73, Mines	267	213	37
50	67030	A Hunch No. 5, Amended	73, Mines	268	213	38
51	67031	A Hunch No. 6, Amended	73, Mines	269	213	39
52	67032	A Hunch No. 7, Amended	78, Mines	241	213	40
53	67033	Canyon No. 6	364	200		
54	67035	Carnation	30, Mines	499		
55	67036	Chest	35, Mines	197		
56	67037	Chloride Guich, Amended	15, Mines	219	36, Mines	591
57	67038	Combination, Amended	30, Mines	499	2008-064971	
58	67039	Contact No. 3, Amended	32, Mines	531	2008-064972	
59	67040	Copper Ace No. 1	264	537		

RECEIVED
AZ STATE OFFICE
JUL 28 A 9:04
PINAL COUNTY, ARIZONA

EXHIBIT A

Unpatented Lode Claims and Mill Site Claims:
Pinal Co., AZ Pioneer-Mineral Creek-Cochran-Copper Butte-Riverside Mining Districts

	AMC SERIAL No.	CLAIM NAME	BOOK/ DOCKET	PAGE	AMENDED REAMENDED	
					BK/DOC	PAGE
60	67041	Copper Ace No. 2	264	538		
61	67042	Copper Ace No. 3	264	539		
62	67043	Copper Ace No. 4	264	540		
63	67045	Copper Zone No. 4, Amended	24, Mines	543	372	491
64	67046	Copper Zone No. 5, Amended	24, Mines	544	372	492
65	67047	Happy Vale, Amended	35, Mines	421	2008-064973	
66	67048	Led, Amended	35, Mines	301	2008-064977	
67	67049	Major, Amended	32, Mines	531	2008-064974	
68	67050	Major No. 2	32, Mines	532		
69	67051	Major No. 3, Amended	32, Mines	533	2008-064976	
70	67052	Major No. 4, Amended	35, Mines	421	2008-064978	
71	67053	Major No. 5, Amended	46, Mines	26	2008-064979	
72	67054	Major No. 6, Amended	46, Mines	27	2008-064980	
73	67055	Mescal No. 1, Amended	188	564	193	425
74	67056	Mescal No. 2	188	565		
75	67057	Mescal No. 3	188	566		
76	67058	Mescal No. 4	188	567		
77	67059	Mescal No. 5	189	328		
78	67060	Mescal No. 6	188	568		
79	67061	Mescal No. 7	188	569		
80	67062	Mescal No. 8	189	55		
81	67063	Mescal No. 9	189	56		
82	67064	Mescal No. 10	189	57		
83	67065	Mescal No. 11	189	58		
84	67066	Mescal No. 12	189	59		
85	67067	Mescal No. 13	189	60		
86	67068	Mescal No. 14	189	61		
87	67069	Mescal No. 15	189	62		
88	67070	Mescal No. 16	189	329		
89	67071	Mescal No. 17	189	63		
90	67072	Mescal No. 18	189	199		
91	67073	Mescal No. 19	189	64		
92	67074	Mescal No. 20	189	65		
93	67075	Mescal No. 21	189	210		
94	67076	Mescal No. 22	189	201		
95	67077	Mescal No. 23	189	202		
96	67078	Mescal No. 24	189	203		
97	67079	Mescal No. 25	189	204		

PHOENIX, ARIZONA

2010 JUL 28 A 9:05

RECEIVED
BLM AZ STATE OFFICE

EXHIBIT A

Unpatented Lode Claims and Mill Site Claims:
Pinal Co., AZ Pioneer-Mineral Creek-Cochran-Copper Butte-Riverside Mining Districts

	AMC SERIAL No.	CLAIM NAME	BOOK/ DOCKET	PAGE	AMENDED REAMENDED	
					BK/DOC	PAGE
98	67080	Mescal No. 26, Amended	189	205	194	528
99	67081	Mescal No. 27	194	529		
100	67082	Mescal No. 28	194	530		
101	67083	Mescal No. 29	194	531		
102	67084	Mescal No. 30	194	532		
103	67085	Mescal No. 31	194	533		
104	67086	Mescal No. 32	194	534		
105	67087	Mescal No. 33	194	535		
106	67088	Mescal No. 34	194	536		
107	67089	Mescal No. 35	194	537		
108	67090	Mescal No. 36	194	538		
109	67091	Mescal No. 37	194	539		
110	67092	Mescal No. 38	194	540		
111	67093	Mescal No. 39	194	541		
112	67094	Mescal No. 40	195	564		
113	67095	Mescal No. 41	195	565		
114	67096	Mescal No. 42	195	566		
115	67097	Mescal No. 43	197	230		
116	67098	Mescal No. 44	197	231		
117	67099	Mescal No. 45	197	232		
118	67100	Mescal No. 46	197	233		
119	67101	Mescal No. 47, Amended	197	234	1869	910-911
120	67103	Mescal No. 49, Amended	197	236	1869	914
121	67104	Mescal No. 50, Amended	195	562	1869	916
122	67105	Mescal No. 51	195	563		
123	67106	Mesquite No. 1	197	228		
124	67107	Mesquite No. 2	197	229		
125	67108	Odessa, Amended	35, Mines	422	2008-064981	
126	67109	Olive, Amended	35, Mines	198	2008-064982	
127	67110	Recall, Amended	35, Mines	198	2008-064984	
128	67111	Rustler No. 1	364	196		
129	67112	Rustler No. 2	364	197		
130	67113	Rustler No. 3	364	198		
131	67114	Rustler No. 4	364	199		
132	67115	Silverball (SilverBall), Amended	39, Mines	457	2008-064985	
133	67116	Silver King, Amended	31, Mines	495	2008-064983	
134	67117	Silver Lead	31, Mines	496		

PHOENIX, ARIZONA

2010 JUL 28 4:05

RECEIVED
BLM AZ STATE OFFICE

EXHIBIT A

Unpatented Lode Claims and Mill Site Claims:
Pinal Co., AZ Pioneer-Mineral Creek-Cochran-Copper Butte-Riverside Mining Districts

AMC SERIAL No.	CLAIM NAME	BOOK/ DOCKET	PAGE	AMENDED REAMENDED		
				BK/DOC	PAGE	
135	67118	Silver Leaf (SilverLeap), Amended	31, Mines	497	2008-064986	
136	67119	Silver Leap No. 3, Amended	32, Mines	530	2008-064987	
137	67120	Silver Queen, Amended	31, Mines	496	2008-064988	
138	67121	Silver Threads, Amended	31, Mines	497	2008-064989	
139	67122	Star, Amended	31, Mines	494	2008-064990	
140	67123	Would be Expert, Amended	31, Mines	302	2008-064991	
141	67124	Erman No. 1, Amended	537	209	974	163
142	67125	Erman No. 2, Amended	537	210	974	165
143	67126	Erman No. 3, Amended	537	211	974	167
144	67127	Erman No. 4, Amended	537	212	974	169
145	67128	Erman No. 5, Amended	537	213	974	171
146	67129	Erman No. 6, Amended	537	214	974	173
147	67130	Erman No. 7, Amended	537	215	974	175
148	67131	Erman No. 8, Amended	537	216	974	177
149	67132	Erman No. 9, Amended	537	217	974	179
150	67133	Erman No. 10, Amended	537	218	974	181
151	67134	Erman No. 11, Amended	537	219	974	183
152	67135	Erman No. 12, Amended	537	220	974	185
153	67136	Erman No. 13, Amended	537	221	974	187
154	67137	Erman No. 14, Amended	537	222	974	189
155	67138	Erman No. 15, Amended	537	223	974	191
156	67139	Erman No. 16, Amended	537	224	974	193
157	67140	Erman No. 17, Amended	537	225	974	195
158	67141	Erman No. 18, Amended	537	226	974	197
159	67142	Erman No. 19, Amended	537	227	974	199
160	67143	Erman No. 20, Amended	537	228	974	201
161	67144	Erman No. 21, Amended	537	229	974	203
162	67145	Erman No. 22, Amended	537	230	974	205
163	67146	Erman No. 23, Amended	537	231	974	207
164	67147	Erman No. 24, Amended	537	232	974	209
165	67148	Erman No. 25, Amended	537	233	974	211
166	67149	Erman No. 26, Amended	537	234	974	213
167	67150	Erman No. 27, Amended	537	235	974	215
168	67151	Erman No. 28, Amended	537	236	974	217
169	67152	Erman No. 29, Amended	537	237	974	219
170	67153	Erman No. 30, Amended	542	378	974	221
171	67154	Erman No. 31, Amended	542	379	974	223

ARIZONA

2010 JUL 28 A 9:05

RECEIVED
STATE OFFICE

EXHIBIT A

Unpatented Lode Claims and Mill Site Claims:
Pinal Co., AZ Pioneer-Mineral Creek-Cochran-Copper Butte-Riverside Mining Districts

	AMC SERIAL No.	CLAIM NAME	BOOK/ DOCKET	PAGE	AMENDED REAMENDED	
					BK/DOC	PAGE
172	67155	River No. 4	673	389		
173	67156	River No. 5	673	390		
174	67157	River No. 6	673	391		
175	67158	River No. 7	673	392		
176	67159	River No. 8	673	393		
177	67160	River No. 9	673	394		
178	67161	River No. 13	673	398		
179	67162	River No. 14	673	399		
180	67163	River No. 15	673	400		
181	67164	River No. 16	673	401		
182	67165	River No. 17	673	402		
183	67166	River No. 18	673	403		
184	67167	River No. 22	673	404		
185	67168	River No. 23	673	405		
186	67169	River No. 24	673	406		
187	67170	River No. 25	673	407		
188	67171	River No. 26	673	408		
189	67172	River No. 27	673	409		
190	67173	Southern No. 1	297	230		
191	67174	Southern No. 2	297	231		
192	67175	Southern No. 3	297	232		
193	67176	Southern No. 4	297	233		
194	67177	Southern No. 5, Amended	297	234	1869	940-941
195	67178	Southern No. 6, Amended	297	235	1869	942-943
196	67179	Southern No. 7	334	532		
197	67180	Southern No. 8, Amended	334	533	1869	944-945
198	67181	Ray Southern 1, Amended	47, Mines	462	2008-093768	
199	67182	Ray Southern 5, Amended	47, Mines	463	1869	918-919
200	67183	Ray Southern 6, Amended	47, Mines	464	1869	920-921
201	67184	Ray Southern 7, Amended	47, Mines	465	1869	922-923
202	67187	Ray Southern 10, Amended	47, Mines	468	1869	924-925
203	67188	Ray Southern 11, Amended	47, Mines	469	297	236
204	67189	Ray Southern 12, Amended	47, Mines	470	1869	926-927
205	67193	Ray Southern 16	55, Mines	355		
206	67195	Ray Southern 17, Amended	56, Mines	527	1869	934-935
207	67196	Ray Southern 39, Amended, Reamended	155	134	360 1869	522 636-637

PHOENIX, ARIZONA

2010 JUL 28 A 9:05

RECEIVED
PLM AZ STATE OFFICE

EXHIBIT A

Unpatented Lode Claims and Mill Site Claims:
Pinal Co., AZ Pioneer-Mineral Creek-Cochran-Copper Butte-Riverside Mining Districts

	AMC SERIAL No.	CLAIM NAME	BOOK/DOCKET	PAGE	AMENDED REAMENDED	
					BK/DOC	PAGE
208	67197	Ray Southern 40, Amended, Reamended	155	86		523
209	67198	Ray Southern 41, Amended			360 1869	938-939
210	67199	Ray Southern 42, Amended	158	87	360	524
211	67249	Bur No. 1, Amended	719	88	360	525
212	67250	Bur No. 2, Amended	719	609	974	225
213	67251	Bur No. 3, Amended	719	610	974	227
214	67252	Bur No. 4, Amended	719	611	974	229
215	67253	Bur No. 5, Amended	719	612	974	231
216	67254	Bur No. 6, Amended	719	613	974	233
217	67255	Bur No. 7, Amended	719	614	974	235
218	67256	Bur No. 8, Amended	719	615	974	237
219	67257	Bur No. 9, Amended	719	616	974	239
		Bur No. 10, Amended, Reamended		617	974	241
220	67258		719			243
221	67259	Bur No. 11, Amended	719	618	974 1890	405-406
		Bur No. 12, Amended, Reamended	719	619	974	245
222	67260				974	247
223	67261	Bur No. 13, Amended	719	620	1890	407-408
		Bur No. 14, Amended, Reamended	719	621	974	249
224	67262				974	251
225	67263	Bur No. 15, Amended	719	622	1890	409-410
		Bur No. 16, Amended, Reamended	719	623	974	253
226	67264		719		974	255
		Bur No. 17, Amended, Reamended		624	1890	411-412
227	67265		719		974	257
		Bur No. 18, Amended, Reamended		625	1890	413-414
228	67266		719		974	259
		Bur No. 19, Amended, Reamended		626	1890	415-416
229	67267		719		974	261
		Bur No. 20, Amended, Reamended		627	1890	417-418
230	67268		719		974	263
		Bur No. 22, Amended, Reamended		628	1890	419-420
231	67269		719		974	265
		Bur No. 24, Amended, Reamended		630	1869	946-947
232	67271		719		974	269
		Bur No. 26, Amended, Reamended		632	1869	948-949
233	67273		719		974	273
				634	1869	950-951

2010 JUL 28 A 9:05

RECEIVED
PINAL STATE OFFICE

EXHIBIT A

Unpatented Lode Claims and Mill Site Claims:
Pinal Co., AZ Pioneer-Mineral Creek-Cochran-Copper Butte-Riverside Mining Districts

	AMC SERIAL No.	CLAIM NAME	BOOK/ DOCKET	PAGE	AMENDED REAMENDED	
					BK/DOC	PAGE
234	67275	Bur No. 28, Amended, Reamended	719	636	974 1869	277 952-953
235	67277	Bur No. 30, Amended, Reamended	719	638	974 1869	281 954-955
236	67278	Bur No. 31, Amended	719	639	974	283
237	67279	Bur No. 32, Amended, Reamended	719	640	974 1869	285 956-957
238	67280	Bur No. 33, Amended	719	641	974	287
239	67281	Bur No. 34, Amended, Reamended	719	642	974 1869	289 970-971
240	67284	Bur No. 37, Amended	719	645	974	295
241	67286	Bur No. 39, Amended	719	647	974	299
242	67287	Bur No. 40, Amended, Reamended	719	648	974 1869	301 978-979
243	67288	Bur No. 41, Amended	719	649	974	303
244	67289	Bur No. 43, Amended	720	591	974	305
245	67290	Bur No. 45, Amended	719	651	974	307
246	67291	Bur No. 46, Amended	719	652	974	309
247	67292	Bur No. 47, Amended	719	653	974	311
248	67293	Bur No. 48, Amended	719	654	974	313
249	67294	Bur No. 49, Amended	719	655	974	315
250	67295	Bur No. 50, Amended	719	656	974	317
251	67296	Bur No. 51, Amended, Reamended	719	657	974 1890	319 421-422
252	67297	Bur No. 52, Amended	719	658	974	321
253	67298	Bur No. 53, Amended, Reamended	719	659	974 1890	323 423-424
254	67299	Bur No. 54, Amended	719	660	974	325
255	67300	Bur No. 55, Amended, Reamended	719	661	974 1890	327 425-426
256	67301	Bur No. 56, Amended	719	662	974	329
257	67302	Bur No. 57, Amended, Reamended	719	663	974 1890	331 427-428
258	67303	Bur No. 58, Amended	719	664	974	333
259	67304	Bur No. 59, Amended, Reamended	719	665	974 1890	335 429-430
260	67305	Bur No. 60, Amended, Reamended	719	666	974 1890	337 431-432

PHOENIX, ARIZONA

2010 JUL 28 A 9:05

RECEIVED
BLM AZ STATE OFFICE

EXHIBIT A

Unpatented Lode Claims and Mill Site Claims:
Pinal Co., AZ Pioneer-Mineral Creek-Cochran-Copper Butte-Riverside Mining Districts

AMC SERIAL No.	CLAIM NAME	BOOK/DOCKET	PAGE	AMENDED REAMENDED		
				BK/DOC	PAGE	
261	67306	Bur No. 61, Amended, Reamended	719	667	974 1890	339 433-434
262	67307	Bur No. 62, Amended, Reamended	719	668	974 1890	341 435-436
263	67308	Bur No. 63, Amended, Reamended	719	669	974 1890	343 437-438
264	67309	Bur No. 64, Amended, Reamended	719	670	974 1890	345 439-440
265	67310	Bur No. 65, Amended, Reamended	719	671	974 1890	347 441-442
266	67311	Bur No. 66, Amended	719	672	974	349
267	67312	Bur No. 67, Amended, Reamended	719	673	974 1890	351 443-444
268	67313	Bur No. 68, Amended	719	674	974	353
269	67314	Bur No. 69, Amended, Reamended	719	675	974 1890	355 445-446
270	67315	Bur No. 71, Amended	719	677	974	357
271	67316	Bur No. 73, Amended	719	679	974	359
272	67317	Bur No. 75, Amended	719	681	974	361
273	67318	Bur No. 77, Amended, Reamended	719	683	974 1869	363 980-981
274	67321	Bur No. 83, Amended, Reamended	719	689	974 1869	369 984-985
275	67322	Bur No. 86, Amended	719	690	974	371
276	67323	Bur No. 87, Amended	719	691	974	373
277	67324	Bur No. 88, Amended	719	692	974	375
278	67325	Bur No. 89, Amended	719	693	974	377
279	67326	Bur No. 90, Amended	719	694	974	379
280	67327	Bur No. 91, Amended	719	695	974	381
281	67328	Bur No. 92, Amended	719	696	974	383
282	67329	Bur No. 93, Amended	719	697	974	385
283	67330	Bur No. 94, Amended	719	698	974	387
284	67331	Bur No. 95, Amended	719	699	974	389
285	67332	Bur No. 116, Amended	719	718	974	391
286	67333	Bur No. 117, Amended	719	719	974	393
287	67334	Bur No. 118, Amended	719	720	974	395
288	67335	Bur No. 119, Amended	719	721	974	397
289	67336	Bur No. 120, Amended	719	722	974	399

2010 JUL 28 A 9:05

RECEIVED
PINAL COUNTY OFFICE

EXHIBIT A

Unpatented Lode Claims and Mill Site Claims:
Pinal Co., AZ Pioneer-Mineral Creek-Cochran-Copper Butte-Riverside Mining Districts

	AMC SERIAL No.	CLAIM NAME	BOOK/ DOCKET	PAGE	AMENDED REAMENDED	
					BK/DOC	PAGE
290	67337	Bur No. 121, Amended	719	723	974	401
291	67338	Bur No. 122, Amended	719	724	974	403
292	67339	Bur No. 123, Amended	719	725	974	405
293	67340	Bur No. 124, Amended	719	726	974	407
294	67341	Bur No. 125, Amended	719	727	974	409
295	67342	Bur No. 126, Amended	719	728	974	411
296	67343	Bur No. 127, Amended	719	729	974	413
297	67344	Bur No. 128, Amended	719	730	974	415
298	67345	Bur No. 129, Amended	719	731	974	417
299	67346	Bur No. 130, Amended	719	732	974	419
300	67349	Belgravia No. 1	536	29		
301	67350	Belgravia No. 2	536	30		
302	67351	Belgravia No. 3	536	31		
303	67352	Belgravia No. 4	536	32		
304	67353	Belgravia No. 5	536	33		
305	67354	Belgravia No. 6	536	34		
306	67355	Belgravia No. 7	536	35		
307	67356	Belgravia No. 8	536	36		
308	67357	Belgravia No. 9	536	37		
309	67358	Belgravia No. 10	536	38		
310	67359	Belgravia No. 11	536	39		
311	67360	Belgravia No. 12	536	40		
312	67361	Belgravia No. 13	536	41		
313	67362	Belgravia No. 14	536	42		
314	67363	Belgravia No. 15	536	43		
315	67364	Belgravia No. 16	536	44		
316	67365	Livingston No. 2	133	196		
317	67366	New Year No. 3	57, Mines	575		
318	67367	New Year No. 4	57, Mines	576		
319	67368	New Year No. 5	57, Mines	577		
320	67369	New Year No. 6	57, Mines	578		
321	67370	New Year No. 7	57, Mines	579		
322	67371	New Year No. 8	57, Mines	580		
323	67372	New Year No. 9	57, Mines	581		
324	67373	Portland 5	683	163		
325	67374	Portland 6	683	164		
326	67375	Portland 7	683	166		
327	67376	Portland No. 8	720	592		

PHOENIX, ARIZONA

2010 JUL 28 A 9:05

RECEIVED
BLM AZ STATE OFFICE

EXHIBIT A

Unpatented Lode Claims and Mill Site Claims:
Pinal Co., AZ Pioneer-Mineral Creek-Cochran-Copper Butte-Riverside Mining Districts

	AMC SERIAL No.	CLAIM NAME	BOOK/ DOCKET	PAGE	AMENDED REAMENDED	
					BK/DOC	PAGE
328	67377	Portland No. 9	720	593		
329	67378	Portland No. 10	720	594		
330	67379	Portland No. 11	720	595		
331	67380	Portland No. 12	720	596		
332	67381	Portland No. 13	720	597		
333	67382	Portland No. 14	720	598		
334	67383	Portland No. 15	720	599		
335	67384	Portland No. 16	720	600		
336	67385	Teapot No. 1	834	692		
337	67386	Teapot No. 2	834	693		
338	67387	Teapot No. 3	834	694		
339	67388	Teapot No. 4	834	695		
340	67389	Teapot No. 5	834	696		
341	67390	Teapot No. 6	834	697		
342	67391	Teapot No. 7	834	698		
343	67392	Teapot No. 8	834	699		
344	67393	Teapot No. 9	834	700		
345	67394	Teapot No. 10	834	701		
346	67395	Red Hills No. 1, Amended	129	129	152	393
347	67396	Red Hills No. 2, Amended	129	130	152	394
348	67397	Red Hills No. 3, Amended	129	131	152	395
349	67398	Red Hills No. 4, Amended	129	132	491	46
350	67399	Red Hills No. 5, Amended	129	133	491	47
351	67400	Red Hills No. 6	129	134		
352	67401	Red Hills No. 7	129	135		
353	67402	Red Hills No. 8	133	195		
354	67403	Red Hills No. 9, Amended	129	137	132	177
355	67404	Red Hills No. 11, Amended	129	139	132	178
356	67405	Red Hills Fraction	487	394		
357	67406	Red Bluff	495	504		
358	67407	West No. 1	520	971		
359	67408	West No. 2	520	972		
360	67409	West No. 3	520	973		
361	67410	West No. 4	520	974		
362	67411	West No. 5	520	975		
363	67412	West No. 6	520	976		
364	67413	West No. 7	520	977		
365	67414	West No. 8	520	978		

PINAL CO., ARIZONA

2010 JUL 28 A 9:05

RECEIVED
BLM AZ STATE OFFICE

EXHIBIT A

Unpatented Lode Claims and Mill Site Claims:

Pinal Co., AZ Pioneer-Mineral Creek-Cochran-Copper Butte-Riverside Mining Districts

	AMC SERIAL No.	CLAIM NAME	BOOK/ DOCKET	PAGE	AMENDED REAMENDED	
					BK/DOC	PAGE
366	67415	West No. 9	520	979		
367	67416	West No. 10	520	980		
368	67417	West No. 11	520	981		
369	67418	West No. 12	520	982		
370	67419	West No. 13	520	983		
371	67420	West No. 14	520	984		
372	67421	West No. 15	520	985		
373	67422	West No. 16	520	986		
374	67423	West No. 17	520	987		
375	67424	West No. 18	520	988		
376	67425	West No. 19	520	989		
377	67426	West No. 20	520	990		
378	67427	West No. 21	520	991		
379	67428	Blue Hills No. 1	280	374		
380	67429	Blue Hills No. 2	280	375		
381	67430	Blue Hills No. 3	280	376		
382	67431	Blue Hills No. 4	280	377		
383	67432	Blue Hills No. 5	280	378		
384	67433	Blue Hills No. 6	280	379		
385	67434	Blue Hills No. 7	280	380		
386	67435	Blue Hills No. 8	280	381		
387	67436	Blue Hills No. 9	280	382		
388	67437	Blue Hills No. 10	280	383		
389	67438	Blue Hills No. 11	280	384		
390	67439	Blue Hills No. 12	280	385		
391	67441	Ray No. 2	545	102		
392	67443	Ray No. 4	545	104		
393	67444	Ray No. 5	545	105		
394	67445	Ray No. 6	545	106		
395	67446	Ray No. 7	545	107		
396	67447	Ray No. 8	545	108		
397	67448	Ray No. 9	545	109		
398	67449	Ray No. 10	545	110		
399	67450	Ray No. 11	545	111		
400	67451	Ray No. 12	545	112		
401	67452	Ray No. 13	545	113		
402	67453	Ray No. 14	545	114		
403	67454	Ray No. 15	552	367		

PHOENIX, ARIZONA

2010 JUL 28 A 9 05

RECEIVED
BLM AZ STATE OFFICE

EXHIBIT A

Unpatented Lode Claims and Mill Site Claims:
Pinal Co., AZ Pioneer-Mineral Creek-Cochran-Copper Butte-Riverside Mining Districts

	AMC SERIAL No.	CLAIM NAME	BOOK/ DOCKET	PAGE	AMENDED REAMENDED	
					BK/DOC	PAGE
404	67455	Ray No. 16	545	116		
405	67456	Ray No. 17	545	117		
406	67457	Ray No. 18	545	118		
407	67459	Ray No. 20	545	120		
408	67460	Ray No. 21	545	121		
409	67461	Ray No. 22	552	381		
410	67462	Ray No. 23	545	122		
411	67463	Ray No. 24	552	382		
412	67464	Ray No. 25	545	123		
413	67465	Ray No. 26	552	383		
414	67466	Ray No. 27	545	124		
415	67467	Ray No. 28	552	384		
416	67468	Ray No. 29	545	125		
417	67469	Ray No. 30	552	385		
418	67470	Ray No. 31	552	386		
419	67471	Ray No. 32	552	387		
420	67472	Ray No. 33	552	388		
421	67473	Ray No. 34	552	389		
422	67474	Ray No. 35	545	126		
423	67475	Ray No. 36	545	127		
424	67476	Ray No. 37	545	128		
425	67477	Ray No. 38	545	129		
426	67478	Ray No. 39	545	130		
427	67479	Ray No. 40	545	131		
428	67480	Ray No. 41	545	132		
429	67481	Ray No. 42	545	133		
430	67482	Ray No. 43	552	390		
431	67483	Ray No. 44	552	391		
432	67484	Ray No. 45	552	392		
433	67485	Ray No. 46	552	393		
434	67486	Ray No. 47	552	394		
435	67487	Ray No. 48	552	395		
436	67488	Ray No. 49	546	444		
437	67489	Ray No. 50	546	445		
438	67490	Ray No. 51	546	446		
439	67491	Ray No. 52	546	447		
440	67492	Ray No. 53	546	448		
441	67493	Ray No. 54	546	449		

2010 JUL 28 A 9 05

RECEIVED
BLM ARIZONA OFFICE

EXHIBIT A

Unpatented Lode Claims and Mill Site Claims:

Pinal Co., AZ Pioneer-Mineral Creek-Cochran-Copper Butte-Riverside Mining Districts

	AMC SERIAL No.	CLAIM NAME	BOOK/ DOCKET	PAGE	AMENDED REAMENDED	
					BK/DOC	PAGE
442	67494	Ray No. 55	546	450		
443	67495	Ray No. 56	546	451		
444	67496	Ray No. 57	546	452		
445	67497	Ray No. 58	546	453		
446	67498	Ray No. 59	546	454		
447	67499	Ray No. 60	552	396		
448	67500	Ray No. 61	548	185		
449	67501	Ray No. 62	548	186		
450	67502	Ray No. 63	548	187		
451	67503	Ray No. 64	548	188		
452	67504	Ray No. 65	548	189		
453	67505	Ray No. 66	548	190		
454	67506	Ray No. 67	548	191		
455	67507	Ray No. 68	548	192		
456	67508	Ray No. 69	548	193		
457	67509	Ray No. 70	548	194		
458	67510	Ray No. 71	548	195		
459	67511	Ray No. 72	548	196		
460	67512	Ray No. 73	552	370		
461	67513	Ray No. 74	552	371		
462	67514	Ray No. 75	552	372		
463	67515	Ray No. 76	552	373		
464	67516	Ray No. 77	552	374		
465	67517	Ray No. 78	552	375		
466	67518	Ray No. 79	552	376		
467	67519	Ray No. 80	552	377		
468	67520	Ray No. 81	552	378		
469	67521	Ray No. 82	552	379		
470	67522	Ray No. 83	552	380		
471	67523	Ray No. 84	758	967		
472	67524	Ray No. 85	758	968		
473	67525	Ray No. 86	758	969		
474	67526	Ray No. 87	758	970		
475	67527	Ray No. 88	758	971		
476	67528	Ray No. 89	758	972		
477	67529	Ray No. 90	758	973		
478	67530	Ray No. 91	758	974		
479	67531	Ray No. 92	758	975		

2010 JUL 28 9:05

RECEIVED
BLM AZ STATE OFFICE

EXHIBIT A

Unpatented Lode Claims and Mill Site Claims:
Pinal Co., AZ Pioneer-Mineral Creek-Cochran-Copper Butte-Riverside Mining Districts

	AMC SERIAL No.	CLAIM NAME	BOOK/ DOCKET	PAGE	AMENDED REAMENDED	
					BK/DOC	PAGE
480	67532	Ray No. 93	758	976		
481	67533	Ray No. 94	758	977		
482	67534	Ray No. 95	758	978		
483	67535	Ray No. 96	758	979		
484	67536	Ray No. 97	758	980		
485	67538	Ray No. 99	785	780		
486	67539	Ray No. 100	785	781		
487	67540	Ray No. 101	785	782		
488	138158	Pat No. 1	1076	304		
489	138159	Pat No. 2	1076	306		
490	138160	Pat No. 3	1076	308		
491	138161	Pat No. 4	1076	310		
492	138162	Nat No. 1	1075	699-700		
493	138163	Nat No. 2	1075	701-702		
494	138164	Nat No. 3	1075	703-704		
495	138165	Nat No. 4	1075	705-706		
496	141524	RMD No. 39	1083	493		
497	141525	RMD No. 40	1083	495		
498	141526	RMD No. 41	1083	497		
499	141527	RMD No. 42	1083	499		
500	141528	RMD No. 43	1083	501		
501	141529	RMD No. 44	1083	503		
502	141530	RMD No. 45	1083	505		
503	141531	RMD No. 46	1083	507		
504	141532	RMD No. 47	1083	509		
505	141533	RMD No. 48	1083	511		
506	141534	RMD No. 49	1083	513		
507	141535	RMD No. 50	1083	515		
508	141536	RMD No. 51	1083	517		
509	141537	RMD No. 52	1083	519		
510	141538	RMD No. 53	1083	521		
511	141539	RMD No. 54	1083	523		
512	141540	RMD No. 55	1083	525		
513	141541	RMD No. 56	1083	527		
514	141542	RMD No. 57	1083	529		
515	141543	RMD No. 58	1083	531		
516	141544	RMD No. 59	1083	533		
517	141545	RMD No. 60	1083	535		

RECEIVED
BLM STATE OFFICE
2010 JUL 28 A 9:05
PHOENIX, ARIZONA

EXHIBIT A

Unpatented Lode Claims and Mill Site Claims:

Pinal Co., AZ Pioneer-Mineral Creek-Cochran-Copper Butte-Riverside Mining Districts

	AMC SERIAL No.	CLAIM NAME	BOOK/ DOCKET	PAGE	AMENDED REAMENDED	
					BK/DOC	PAGE
518	141546	RMD No. 61	1083	537		
519	141547	RMD No. 62	1083	539		
520	141548	RMD No. 63	1083	541		
521	141549	RMD No. 64	1083	543		
522	141550	RMD No. 65	1083	545		
523	141551	RMD No. 66	1083	547		
524	141552	RMD No. 67	1083	549		
525	141553	RMD No. 68	1083	551		
526	141554	RMD No. 69	1083	553		
527	141555	RMD No. 70	1083	555		
528	141622	RMD No. 137	1083	689		
529	141623	RMD No. 138	1083	691		
530	253275	Buckeye 3	1359	963		
531	253276	Buckeye 4	1359	965		
532	253277	Buckeye 5	1359	967		
533	253278	Buckeye 10	1359	969		
534	253279	Somnambulant 1	1360	35		
535	253280	Somnambulant 2	1360	37		
536	253281	Somnambulant 3	1360	39		
537	253282	Somnambulant 4	1360	41		
538	253283	Somnambulant 5	1360	43		
539	253284	Somnambulant 6	1360	45		
540	253285	Somnambulant 7	1360	47		
541	253286	Somnambulant 8	1360	49		
542	253287	Somnambulant 9	1360	51		
543	253288	Somnambulant 10	1360	53		
544	253289	Somnambulant 11	1360	55		
545	253290	Somnambulant 12	1360	57		
546	253291	Somnambulant 13	1360	59		
547	253292	Somnambulant 14	1360	61		
548	253293	Sue 37	1360	63		
549	253294	Sue 38, Amended	1360	65	1381	883
550	253295	Sue 39	1360	67		
551	253296	Sue 40, Amended	1360	69	1381	885
552	253297	Sue 41, Amended	1360	71	1381	887
553	253298	Sue 42, Amended	1360	73	1381	889
554	253299	Sue 43, Amended	1360	75	1381	891
555	253300	Sue 44	1360	77		

PINAL CO., ARIZONA

RECEIVED
A 9:06

RECEIVED
PINAL COUNTY OFFICE

EXHIBIT A

Unpatented Lode Claims and Mill Site Claims:
Pinal Co., AZ Pioneer-Mineral Creek-Cochran-Copper Butte-Riverside Mining Districts

	AMC SERIAL No.	CLAIM NAME	BOOK/ DOCKET	PAGE	AMENDED REAMENDED	
					BK/DOC	PAGE
556	253301	Sue 45, Amended	1360	79	1381	893
557	253302	Sue 46	1360	81		
558	253303	Sue 48	1360	83		
559	253304	Sue 49	1360	85		
560	253305	Sue 50	1360	87		
561	253306	Sue 51	1360	89		
562	253307	Sue 52	1360	91		
563	253308	Sue 53	1360	93		
564	253309	Sue 54	1360	95		
565	253310	Sue 55	1360	97		
566	253311	Sue 56	1360	99		
567	253312	Sue 57	1360	101		
568	253313	Sue 58	1360	103		
569	253314	Sue 59	1360	105		
570	253315	Sue 60	1360	107		
571	253316	Sue 61	1360	109		
572	253317	Sue 62	1360	111		
573	253318	Sue 63	1360	113		
574	253319	Sue 64	1360	115		
575	253321	Sue 66	1360	119		
576	253322	Sue 67	1360	121		
577	253324	Sue 69	1360	125		
578	253326	Sue 71	1360	129		
579	253327	Sue 72	1360	131		
580	253328	Sue 73	1360	133		
581	253329	Sue 74	1360	135		
582	253330	Sue 75	1360	137		
583	253331	Sue 76	1360	139		
584	253332	Sue 77	1360	141		
585	253333	Sue 78	1360	143		
586	253334	Sue 79	1360	145		
587	253335	Sue 80	1360	147		
588	253336	Sue 81	1360	149		
589	253337	Sue 82	1360	151		
590	253338	Sue 83	1360	153		
591	253339	Sue 84	1360	155		
592	253340	Sue 85	1360	157		
593	253341	Sue 86	1360	159		

RECEIVED
 R. M. AUSTIN
 OFFICE
 2011 JUL 28 A 9:04
 MINERAL RIGHTS DIVISION
 ARIZONA

EXHIBIT A

Unpatented Lode Claims and Mill Site Claims:
Pinal Co., AZ Pioneer-Mineral Creek-Cochran-Copper Butte-Riverside Mining Districts

	AMC SERIAL No.	CLAIM NAME	BOOK/ DOCKET	PAGE	AMENDED REAMENDED	
					BK/DOC	PAGE
594	253342	Sue 87	1360	161		
595	253343	Sue 88	1360	163		
596	253344	Sue 89	1360	165		
597	253345	Sue 90	1360	167		
598	253346	Sue 91	1360	169		
599	253347	Sue 92	1360	171		
600	253348	Sue 93	1360	173		
601	253349	Sue 94	1360	175		
602	253350	Sue 95	1360	177		
603	253351	Sue 96	1360	179		
604	253352	Sue 97	1360	181		
605	253353	Sue 98	1360	183		
606	253354	Sue 99	1360	185		
607	253355	Sue 100	1360	187		
608	253356	Sue 101	1360	189		
609	253357	Sue 102	1360	191		
610	253358	Sue 103	1360	193		
611	253359	Sue 104	1360	195		
612	253360	Sue 105	1360	197		
613	253361	Sue 116	1360	199		
614	253362	Sue 117	1360	201		
615	253363	Sue 118	1360	203		
616	253364	Sue 119	1360	205		
617	253365	Sue 201	1360	207		
618	253366	TW 12	1360	241		
619	253367	TW 13	1360	243		
620	253368	TW 14, Amended	1360	245	1381	901
621	253369	TW 15	1360	247		
622	253370	TW 16	1360	249		
623	253371	TW 17	1360	251		
624	253372	TW 18	1360	253		
625	253373	TW 19	1360	255		
626	253374	TW 20	1360	257		
627	253375	TW 21	1360	259		
628	253376	TW 22	1360	261		
629	253377	TW 23	1360	263		
630	253378	TW 24	1360	265		
631	253379	TW 25	1360	267		

RECEIVED
MILWAUKEE OFFICE
2000 JUL 28 A 9:06
PHOENIX, ARIZONA

EXHIBIT A

Unpatented Lode Claims and Mill Site Claims:
Pinal Co., AZ Pioneer-Mineral Creek-Cochran-Copper Butte-Riverside Mining Districts

	AMC SERIAL No.	CLAIM NAME	BOOK/ DOCKET	PAGE	AMENDED REAMENDED	
					BK/DOC	PAGE
632	253380	TW 26	1360	269		
633	253381	TW 29	1360	271		
634	253382	TW 30	1360	273		
635	253383	TW 31	1360	275		
636	253384	TW 32	1360	277		
637	253385	TW 33	1360	279		
638	253386	TW 34	1360	281		
639	253387	TW 35	1360	283		
640	253388	TW 36	1360	285		
641	253389	TW 37	1360	287		
642	253390	TW 38	1360	289		
643	253391	TW 39	1360	291		
644	253392	TW 40	1360	293		
645	253393	TW 41	1360	295		
646	253394	TW 42	1360	297		
647	253395	TW 43	1360	299		
648	253396	TW 44	1360	301		
649	253397	TW 45	1360	303		
650	253398	TW 46	1360	305		
651	253399	TW 47	1360	307		
652	253400	TW 48	1360	309		
653	253401	TW 49	1360	311		
654	253402	TW 50	1360	313		
655	253403	TW 51	1360	315		
656	253404	TW 52	1360	317		
657	253405	TW 53	1360	319		
658	253406	TW 54	1360	321		
659	253407	TW 55	1360	323		
660	253408	TW 56	1360	325		
661	253409	TW 57	1360	327		
662	253410	TW 58	1360	329		
663	253411	TW 59	1360	331		
664	253412	TW 60	1360	333		
665	253413	TW 61	1360	335		
666	253414	TW 62	1360	337		
667	253415	TW 63	1360	339		
668	253416	TW 64	1360	341		
669	253417	TW 65	1360	343		

RECEIVED
PINAL COUNTY CLERK'S OFFICE
2010 JUL 28 A 9 05
PHOENIX, ARIZONA

EXHIBIT A

Unpatented Lode Claims and Mill Site Claims:

Pinal Co., AZ Pioneer-Mineral Creek-Cochran-Copper Butte-Riverside Mining Districts

	AMC SERIAL No.	CLAIM NAME	BOOK/ DOCKET	PAGE	AMENDED REAMENDED	
					BK/DOC	PAGE
670	253418	TW 66	1360	345		
671	253419	TW 67	1360	347		
672	253420	TW 68	1360	349		
673	253421	TW 69	1360	351		
674	253422	TW 70	1360	353		
675	253423	TW 71	1360	355		
676	253424	TW 72	1360	357		
677	253425	TW 73	1360	359		
678	253426	TW 74	1360	361		
679	253427	TW 75	1360	363		
680	253428	TW 102	1360	365		
681	253429	TW 103	1360	367		
682	253430	TW 104	1360	369		
683	253456	Copper Butte 20	1359	975		
684	253457	Copper Butte 21	1359	977		
685	253460	Terra 1	1360	209		
686	253461	Terra 2, Amended	1360	211	1381	895
687	253462	Terra 3	1360	213		
688	253463	Terra 4	1360	215		
689	253464	Terra 5	1360	217		
690	253467	Terra 8	1360	223		
691	253468	Terra 9	1360	225		
692	253469	Terra 10	1360	227		
693	253470	Terra 11	1360	229		
694	253471	Terra 12	1360	231		
695	253472	Terra 13	1360	233		
696	253473	Terra 14, Amended	1360	235	1381	897
697	253474	Terra 15, Amended	1360	237	1381	899
698	253475	Terra 16	1360	239		
699	253476	Walnut Canyon 1	1360	295		
700	253477	Walnut Canyon 2	1360	393		
701	253478	Walnut Canyon 3	1360	391		
702	253479	Walnut Canyon 4	1360	389		
703	253480	Walnut Canyon 5	1360	387		
704	253481	Walnut Canyon 6	1360	385		
705	253482	Walnut Canyon 7	1360	383		
706	253483	Walnut Canyon 8	1360	381		
707	253485	Walnut Canyon 14	1360	377		

RECEIVED
PINAL COUNTY CLERK'S OFFICE
JUL 28 A 9 05
PHOENIX, ARIZONA

EXHIBIT A

Unpatented Lode Claims and Mill Site Claims:
Pinal Co., AZ Pioneer-Mineral Creek-Cochran-Copper Butte-Riverside Mining Districts

	AMC SERIAL No.	CLAIM NAME	BOOK/ DOCKET	PAGE	AMENDED REAMENDED	
					BK/DOC	PAGE
708	253486	Walnut Canyon 15	1360	375		
709	253487	Walnut Canyon 18	1360	373		
710	253488 *	Walnut Canyon 19	1360	371		
711	277468	AX-A No. 1	1487	178-179		
712	277469	AX-A No. 2	1487	180-181		
713	277470	AX-A No. 3	1487	182-183		
714	277471	AX-A No. 4	1487	184-185		
715	277472	AX-A No. 5	1487	186-187		
716	277474	AX-A No. 7	1487	190-191		
717	277498	AX-A No. 31	1487	074-075		
718	277499	AX-A No. 32	1487	076-077		
719	277500	AX-A No. 33	1487	078-079		
720	277501	AX-A No. 34	1487	080-081		
721	277503	AX-A No. 36	1487	084-085		
722	277505	AX-A No. 38	1487	088-089		
723	277507	AX-A No. 40	1487	092-093		
724	277522	AX-A No. 55	1487	122-123		
725	277523	AX-A No. 56	1487	124-125		
726	277524	AX-A No. 57	1487	126-127		
727	277525	AX-A No. 58	1487	128-129		
728	277526	AX-A No. 59	1487	130-131		
729	277527	AX-A No. 60	1487	132-133		
730	277528	AX-A No. 61	1487	134-135		
731	277529	AX-A No. 62	1487	136-137		
732	277530	AX-A No. 63	1487	138-139		
733	277531	AX-A No. 64	1487	140-141		
734	277532	AX-A No. 65	1487	142-143		
735	277533	AX-A No. 66	1487	144-145		
736	277534	AX-A No. 67	1487	146-147		
737	277535	AX-A No. 68	1487	148-149		
738	277536	AX-A No. 69	1487	150-151		
739	277537	AX-A No. 70	1487	152-153		
740	277538	AX-A No. 71	1487	154-155		
741	277540	AX-A No. 73	1487	158-159		
742	277542	AX-A No. 75	1487	162-163		
743	277544	AX-A No. 77	1487	166-167		
744	277550	AXER No. 1	1487	238-239		
745	277551	AXER No. 2	1487	240-241		

RECEIVED
 PIMA COUNTY CLERK'S OFFICE
 2010 JUL 28 A 9:06
 PIMA COUNTY, ARIZONA

EXHIBIT A

Unpatented Lode Claims and Mill Site Claims:

Pinal Co., AZ Pioneer-Mineral Creek-Cochran-Copper Butte-Riverside Mining Districts

	AMC SERIAL No.	CLAIM NAME	BOOK/ DOCKET	PAGE	AMENDED REAMENDED	
					EK/DOC	PAGE
746	277552	AXER No. 3	1487	242-243		
747	277553	AXER No. 4	1487	244-245		
748	277554	AXER No. 5	1487	246-247		
749	277555	AXER No. 6	1487	248-249		
750	277556	AXER No. 7	1487	250-251		
751	277557	AXER No. 8	1487	252-253		
752	277558	AXER No. 9	1487	254-255		
753	277559	AXER No. 10	1487	256-257		
754	277560	AXER No. 11	1487	258-259		
755	277561	AXER No. 12	1487	260-261		
756	277562	AXER No. 13	1487	262-263		
757	277563	AXER No. 14	1487	264-265		
758	277564	AXER No. 15	1487	266-267		
759	277565	AXER No. 16	1487	268-269		
760	277566	AXER No. 17	1487	270-271		
761	277567	AXER No. 18	1487	272-273		
762	277568	AXER No. 19	1487	274-275		
763	277569	AXER No. 20	1487	276-277		
764	277570	AXER No. 21	1487	278-279		
765	277571	AXER No. 22	1487	280-281		
766	277572	AXER No. 23	1487	282-283		
767	277573	AXER No. 24	1487	284-285		
768	277574	AXER No. 25	1487	286-287		
769	277575	AXER No. 26	1487	288-289		
770	277576	AXER No. 27	1487	290-291		
771	277577	AXER No. 28	1487	292-293		
772	277578	AXER No. 29	1487	294-295		
773	277579	AXER No. 30	1487	296-297		
774	277580	AXER No. 31	1487	298-299		
775	277581	AXER No. 32	1487	300-301		
776	277582	AXER No. 33	1487	302-303		
777	277583	AXER No. 34	1487	304-305		
778	277584	AXER No. 35	1487	306-307		
779	277585	AXER No. 36	1487	308-309		
780	277586	AXER No. 37	1487	310-311		
781	277587	AXER No. 38	1487	312-313		
782	277588	AXER No. 39	1487	314-315		
783	277589	AXER No. 40	1487	316-317		

2010 JUL 28 A 9:06

RECEIVED
BLANK OFFICE

EXHIBIT A

Unpatented Lode Claims and Mill Site Claims:
Pinal Co., AZ Pioneer-Mineral Creek-Cochran-Copper Butte-Riverside Mining Districts

	AMC SERIAL No.	CLAIM NAME	BOOK/ DOCKET	PAGE	AMENDED REAMENDED	
					BK/DOC	PAGE
784	277590	AXER No. 41	1487	318-319		
785	277591	AXER No. 42	1487	320-321		
786	277592	AXER No. 43	1487	322-323		
787	277593	AXER No. 44	1487	324-325		
788	277594	AXER No. 45	1487	326-327		
789	277595	AXER No. 46	1487	328-329		
790	277596	AXER No. 47	1487	330-331		
791	277597	AXER No. 48	1487	332-333		
792	277598	AXER No. 49	1487	334-335		
793	277599	AXER No. 50	1487	336-337		
794	277600	AXER No. 51	1487	338-339		
795	277601	AXER No. 52	1487	340-341		
796	277602	AXER No. 53	1487	342-343		
797	277603	AXER No. 54	1487	344-345		
798	277604	AXER No. 55	1487	346-347		
799	277605	AXER No. 56	1487	348-349		
800	277606	AXER No. 57	1487	350-351		
801	277607	AXER No. 58	1487	352-353		
802	277608	AXER No. 59	1487	354-355		
803	277609	AXER No. 60	1487	356-357		
804	277610	AXER No. 61	1487	358-359		
805	277611	AXER No. 62	1487	360-361		
806	277612	AXER No. 63	1487	362-363		
807	277613	AXER No. 64	1487	364-365		
808	277614	AXER No. 65	1487	366-367		
809	277615	AXER No. 66	1487	368-369		
810	277616	AXER No. 67	1487	370-371		
811	277617	AXER No. 68	1487	372-373		
812	277618	AXER No. 69	1487	374-375		
813	277619	AXER No. 70	1487	376-377		
814	277620	AXER No. 71	1487	378-379		
815	277621	AXER No. 72	1487	380-381		
816	277622	AXER No. 73	1487	382-383		
817	277623	AXER No. 74	1487	384-385		
818	277624	AXER No. 75	1487	386-387		
819	277625	AXER No. 76	1487	388-389		
820	277626	AXER No. 77	1487	390-391		
821	277627	AXER No. 78	1487	392-393		

MINERAL RIGHTS

2010 JUL 28 A 9:06

RECEIVED
PLM & ASSOCIATES

EXHIBIT A

Unpatented Lode Claims and Mill Site Claims:

Pinal Co., AZ Pioneer-Mineral Creek-Cochran-Copper Butte-Riverside Mining Districts

	AMC SERIAL No.	CLAIM NAME	BOOK/ DOCKET	PAGE	AMENDED REAMENDED	
					BK/DOC	PAGE
822	277628	AXER No. 79	1487	394-395		
823	277629	AXER No. 80	1487	396-397		
824	277630	AXER No. 81	1487	398-399		
825	277631	AXER No. 82	1487	400-401		
826	277632	AXER No. 83	1487	402-403		
827	277633	AXER No. 84	1487	404-405		
828	277634	AXER No. 85	1487	406-407		
829	277635	AXER No. 86	1487	408-409		
830	277636	AXER No. 87	1487	410-411		
831	277637	AXER No. 88	1487	412-413		
832	277638	AXER No. 89	1487	414-415		
833	277639	AXER No. 90	1487	416-417		
834	277640	AXER No. 91	1487	418-419		
835	277641	AXER No. 92	1487	420-421		
836	277642	AXER No. 93	1487	422-423		
837	277643	AXER No. 94	1487	424-425		
838	277644	AXER No. 95	1487	426-427		
839	277645	AXER No. 96	1487	428-429		
840	277646	AXER No. 97	1487	430-431		
841	277647	AXER No. 98	1487	432-433		
842	277648	AXER No. 99	1487	434-435		
843	277649	AXER No. 100	1487	436-437		
844	277650	AXER No. 101	1487	438-439		
845	277651	AXER No. 102	1487	440-441		
846	277652	AXER No. 103	1487	442-443		
847	277653	AXER No. 104	1487	444-445		
848	277654	AXER No. 105	1487	446-447		
849	277655	AXER No. 106	1487	448-449		
850	277656	AXER No. 107	1487	450-451		
851	277657	AXER No. 108	1487	452-453		
852	277658	AXER No. 109	1487	454-455		
853	277659	AXER No. 110	1487	456-457		
854	277660	AXER No. 111	1487	458-459		
855	277661	AXER No. 112	1487	460-461		
856	277662	AXER No. 113	1487	462-463		
857	277663	AXER No. 114	1487	464-465		
858	277664	AXER No. 115	1487	466-467		
859	277665	AXER No. 116	1487	468-469		

PINAL COUNTY

2018 JUL 28 9:09

RECEIVED
PLM AND MINING OFFICE

EXHIBIT A

Unpatented Lode Claims and Mill Site Claims:
Pinal Co., AZ Pioneer-Mineral Creek-Cochran-Copper Butte-Riverside Mining Districts

AMC SERIAL No.	CLAIM NAME	BOOK/ DOCKET	PAGE	AMENDED REAMENDED	
				BK/DOC	PAGE
860	277666	AXER No. 117	1487	470-471	
861	277667	AXER No. 118	1487	472-473	
862	277668	AXER No. 119	1487	474-475	
863	277669	AXER No. 120	1487	476-477	
864	277670	AXER No. 121	1487	478-479	
865	277671	AXER No. 122	1487	480-481	
866	277672	AXER No. 123	1487	482-483	
867	277673	AXER No. 124	1487	484-485	
868	289373	Butte #1	1553	378	
869	289374	Butte #2	1553	379	
870	299654	Raycon 46	1640	316-317	
871	299656	Raycon 48	1640	320-321	
872	299658	Raycon 50	1640	324-325	
873	299660	Raycon 52	1640	328-329	
874	299662	Raycon 54	1640	332-333	
875	299664	Raycon 56	1640	336-337	
876	299673	Raycon 65	1640	354-355	
877	299674	Raycon 66	1640	356-357	
878	299675	Raycon 67	1640	358-359	
879	299676	Raycon 68	1640	360-361	
880	299677	Raycon 69	1640	362-363	
881	299678	Raycon 70	1640	364-365	
882	299693	Raycon 85	1640	394-395	
883	299694	Raycon 86	1640	396-397	
884	299695	Raycon 87	1640	398-399	
885	303735	Elder 3	1671	22	
886	303736	Elder 4	1671	24	
887	303737	Elder 5	1671	26	
888	303738	Elder 6	1671	28	
889	303739	Elder 7	1671	30	
890	303740	Elder 8	1671	32	
891	303741	Elder 9	1671	34	
892	303742	Elder 10	1671	36	
893	303743	Elder 11	1671	38	
894	303744	Elder 12	1671	40	
895	303747	Elder 15, Amended	1671	46	1869 964-965
896	303749	Elder 17	1671	50	
897	303751	Elder 19	1671	54	

90 5 17 82 700 637

RECEIVED
JUL 28 1902

EXHIBIT A

Unpatented Lode Claims and Mill Site Claims:

Pinal Co., AZ Pioneer-Mineral Creek-Cochran-Copper Butte-Riverside Mining Districts

	AMC SERIAL No.	CLAIM NAME	BOOK/ DOCKET	PAGE	AMENDED REAMENDED	
					BK/DOC	PAGE
898	303753	Elder 21	1671	58		
899	303755	Elder 23	1671	62		
900	303762	Elder 30	1671	76		
901	303763	Elder 31	1671	78		
902	303764	Elder 32	1671	80		
903	303765	Elder 33	1671	82		
904	303766	Elder 34	1671	84		
905	303767	Elder 35	1671	86		
906	303768	Elder 36	1671	88		
907	303769	Elder 37	1671	90		
908	303770	Elder 38	1671	92		
909	303771	Elder 39	1671	94		
910	303772	Elder 48	1671	96		
911	303773	Elder 49	1671	98		
912	303774	Elder 50	1671	100		
913	303775	Elder 51	1671	102		
914	303776	Elder 52	1671	104		
915	303777	Elder 53	1671	106		
916	303778	Elder 54	1671	108		
917	303779	Elder 55	1671	110		
918	303780	Elder 56	1671	112		
919	303781	Elder 57	1671	114		
920	314545	Steamboat 1	829	934-36		
921	314546	Steamboat 2	829	937-39		
922	314547	Steamboat 3	829	940-42		
923	314548	Steamboat 4	829	943-45		
924	314549	Steamboat 5	829	946-48		
925	314550	Steamboat 6	829	949-51		
926	314551	Steamboat 7	829	952-54		
927	314552	Steamboat 8	829	955-57		
928	314553	Steamboat 9	829	958-60		
929	314554	Steamboat 10	829	961-63		
930	314555	Steamboat 11	829	964-66		
931	314556	Steamboat 12	829	967-69		
932	314557	Steamboat 13	829	970-72		
933	314558	Steamboat 14	829	973-75		
934	314559	Steamboat 15	829	976-78		
935	314560	Steamboat 16	829	979-81		

200 JUL 28 9 08

RECEIVED
MINE OFFICE

EXHIBIT A

Unpatented Lode Claims and Mill Site Claims:

Pinal Co., AZ Pioneer-Mineral Creek-Cochran-Copper Butte-Riverside Mining Districts

	AMC SERIAL No.	CLAIM NAME	BOOK/ DOCKET	PAGE	AMENDED REAMENDED	
					BK/DOC	PAGE
936	314561	Steamboat 17	829	982-84		
937	314562	Steamboat 18	829	985-87		
938	314563	Steamboat 19	829	988-90		
939	314564	Steamboat 20	829	991-93		
940	314565	Steamboat 21	829	994-96		
941	314566	Steamboat 22	829	997-99		
942	314567	Steamboat 23	829	1000-02		
943	314568	Steamboat 24	830	1001-03		
944	314569	Steamboat 25	830	1004-06		
945	314570	Steamboat 26	830	1007-09		
946	314571	Steamboat 27	830	10 to 12		
947	314572	Steamboat 28	830	13-15		
948	314573	Steamboat 29	830	16-18		
949	314574	Steamboat 30	830	19-21		
950	314575	Steamboat 31	830	22-24		
951	314576	Steamboat 32	830	25-27		
952	314577	Steamboat 33	830	28-30		
953	314578	Steamboat 34	830	31-33		
954	314579	Steamboat 35	830	54-56		
955	314580	Steamboat 36	830	37-39		
956	314581	Steamboat 37	830	40-42		
957	314582	Steamboat 38 Ammended	830	43-45	2008-003064	
958	314583	Steamboat 39	830	46-48		
959	314584	Steamboat 40 Ammended	830	49-51	2008-003065	
960	314585	Steamboat 41	830	52-54		
961	314586	Steamboat 42 Ammended	830	55-57	2008-003066	
962	314587	Steamboat 43	830	58-60		
963	314588	Steamboat 44 Ammended	830	61-63	2008-003067	
964	314589	Steamboat 45 Ammended	830	64-66	2008-003068	
965	314590	Steamboat 46 Ammended	830	67-69	2008-003069	
966	314591	Steamboat 47 Ammended	830	70-72	2008-003070	
967	314592	Steamboat 48 Ammended	830	73-75	2008-003071	
968	314593	Steamboat 49 Ammended	830	76-78	2008-003072	
969	314594	Steamboat 50 Ammended	830	79-81	2008-003073	
970	314595	Steamboat 51	830	82-84		
971	314596	Steamboat 52 Ammended	830	85-87	2008-003074	
972	314597	Steamboat 53	830	88-90		
973	314598	Steamboat 54	830	91-93		

2008 JUL 28 9:05

RECEIVED
BLM AND STATE OFFICE

EXHIBIT A

Unpatented Lode Claims and Mill Site Claims:

Pinal Co., AZ Pioneer-Mineral Creek-Cochran-Copper Butte-Riverside Mining Districts

	AMC SERIAL No.	CLAIM NAME	BOOK/ DOCKET	PAGE	AMENDED REAMENDED	
					BK/DOC	PAGE
974	314599	Steamboat 55	830	94-96		
975	314600	Steamboat 56	830	97-99		
976	314601	Steamboat 57	830	100-02		
977	314602	Steamboat 58	830	103-05		
978	314603	Steamboat 59	830	106-08		
979	314604	Steamboat 60	830	109-111		
980	314605	Steamboat 61	830	112-14		
981	314606	Steamboat 62	830	115-17		
982	314607	Steamboat 63	830	118-20		
983	314608	Steamboat 64	830	121-23		
984	314609	Steamboat 65	830	124-26		
985	314610	Steamboat 66	830	127-29		
986	314611	Steamboat 67	830	130-32		
987	314612	Steamboat 68	830	133-35		
988	314613	Steamboat 69	830	136-38		
989	315170	Elder 2	1752	867		
990	315171	Elder 40	1752	869		
991	315172	Elder 41	1752	871		
992	315173	Elder 42	1752	873		
993	315174	Elder 43	1752	875		
994	315175	Elder 44	1752	877		
995	315176	Elder 45	1752	879		
996	315177	Elder 46	1752	881		
997	315178	Elder 47	1752	883		
998	315179	Elder 58	1752	885		
999	315180	Elder 59	1752	887		
1000	315181	Elder 60	1752	889		
1001	315182	Elder 61	1752	891		
1002	315183	Elder 62	1752	962-963		
1003	315184	Elder 63	1752	895		
1004	315185	Elder 64	1752	897		
1005	315186	Elder 65	1752	899		
1006	325895	Sue 65	1869	958-959		
1007	325896	Sue 70	1869	960-961		
1008	325897	Mescal No. 48	1869	912-913		
1009	325898	Ray Southern 14	1869	928-929		
1010	325899	Ray Southern	1869	930-931		
1011	325900	Ray Southern 16-A	1869	932-933		

ARIZONA

2009 JUN 28 9 05

RECEIVED
MILWAUKEE OFFICE

EXHIBIT A

Unpatented Lode Claims and Mill Site Claims:
Pinal Co., AZ Pioneer-Mineral Creek-Cochran-Copper Butte-Riverside Mining Districts

	AMC SERIAL No.	CLAIM NAME	BOOK/ DOCKET	PAGE	AMENDED REAMENDED	
					BK/DOC	PAGE
1012	325901	Elder 13A	1869	962-963		
1013	325902	Elder 18A	1869	966-967		
1014	325903	Elder 22A	1869	968-969		
1015	325904	Bur No. 35	1869	972-973		
1016	325905	Bur No. 36	1869	974-975		
1017	325906	Bur No. 38	1869	976-977		
1018	325907	Bur No. 81	1869	982-983		
1019	325908	Ray No. 98	1869	986-987		
1020	333067	LOT 5	2080	959-960		
1021	333068	C.E. #1	2080	961-962		
1022	333069	C.E. #2	2080	963-964		
1023	333070	C.E. #3	2080	965-966		
1024	333071	C.E. #4	2080	967-968		
1025	333072	C.E. #5	2080	969-970		
1026	338178	Nat No. 5	1996	3593		
1027	338179	Nat No. 6	1996	3594		
1028	338180	Nat No. 7	1196	3595		
1029	338181	Nat No. 8	1996	3596		
1030	338182	Nat No. 9	1996	3597		
1031	338183	Nat No. 10	1996	3598		
1032	338184	Nat No. 11	1996	3599		
1033	338185	Nat No. 12	1996	3600		
1034	338186	Nat No. 13	1996	3601		
1035	338187	Nat No. 14	1996	3602		
1036	338188	Nat No. 15	1996	3603		
1037	338189	Nat No. 16	1996	3604		
1038	344575	TORTILLA 1	1997	4762		
1039	344576	TORTILLA 2	1997	4763		
1040	344577	TORTILLA 3	1997	4764		
1041	344578	TORTILLA 4	1997	4765		
1042	344579	TORTILLA 5	1997	4766		
1043	344580	TORTILLA 6	1997	4767		
1044	344581	TORTILLA 7	1997	4768		
1045	344582	TORTILLA 8	1997	4769		
1046	344583	TORTILLA 9	1997	4770		
1047	344584	TORTILLA 10	1997	4771		
1048	344585	TORTILLA 11	1997	4772		
1049	344586	TORTILLA 12	1997	4773		

2010 JUL 28 A 9 09

RECEIVED
PLMAD OFFICE

EXHIBIT A

Unpatented Lode Claims and Mill Site Claims:

Pinal Co., AZ Pioneer-Mineral Creek-Cochran-Copper Butte-Riverside Mining Districts

	AMC SERIAL No.	CLAIM NAME	BOOK/ DOCKET	PAGE	AMENDED REAMENDED	
					BK/DOC	PAGE
1050	344587	TORTILLA 13	1997	4774		
1051	344588X	TORTILLA 14	1997	4775		
1052	344652D	TORTILLA 15	1997	6417		
1053	344653	TORTILLA 16	1997	6418		
1054	344654	TORTILLA 17	1997	6419		
1055	344655	TORTILLA 18	1997	6420		
1056	344656	TORTILLA 19	1997	6421		
1057	344657	TORTILLA 20	1997	6422		
1058	344658	TORTILLA 21	1997	6423		
1059	344659	TORTILLA 22	1997	6424		
1060	344660	TORTILLA 23	1997	6425		
1061	344661	TORTILLA 24	1997	6426		
1062	344662	TORTILLA 25	1997	6427		
1063	344663	TORTILLA 26	1997	6428		
1064	344664	TORTILLA 27	1997	6429		
1065	344665	TORTILLA 28	1997	6430		
1066	344666	TORTILLA 29	1997	6431		
1067	344667	TORTILLA 30	1997	6432		
1068	344668	TORTILLA 31	1997	6433		
1069	344669	TORTILLA 32	1997	6434		
1070	344670	TORTILLA 33	1997	6435		
1071	344671	TORTILLA 34	1997	6436		
1072	344672	TORTILLA 35	1997	6437		
1073	344673	TORTILLA 36	1997	6438		
1074	344757	HACKBERRY 45	1997	8632		
1075	344758	HACKBERRY 46	1997	8633		
1076	344759	HACKBERRY 47	1997	8634		
1077	344760	HACKBERRY 48	1997	8635		
1078	344761	HACKBERRY 49	1997	8636		
1079	344762	HACKBERRY 50	1997	8637		
1080	344763	HACKBERRY 51	1997	8638		
1081	344764	HACKBERRY 52	1997	8639		
1082	344765	HACKBERRY 53	1997	8640		
1083	344766	HACKBERRY 54	1997	8641		
1084	344767	HACKBERRY 55	1997	8642		
1085	344768	HACKBERRY 56	1997	8643		
1086	344769	HACKBERRY 57	1997	8644		
1087	344770	HACKBERRY 58	1997	8645		

2010 JUL 28 V 9 05

RECEIVED
PLM & S&W
DIVISION

EXHIBIT A

Unpatented Lode Claims and Mill Site Claims:
Pinal Co., AZ Pioneer-Mineral Creek-Cochran-Copper Butte-Riverside Mining Districts

	AMC SERIAL No.	CLAIM NAME	BOOK/ DOCKET	PAGE	AMENDED REAMENDED	
					BK/DOC	PAGE
1088	344771	HACKBERRY 59	1997	8646		
1089	344772	HACKBERRY 60	1997	8647		
1090	344773	HACKBERRY 61	1997	8648		
1091	344774	HACKBERRY 62	1997	8649		
1092	345121	HACKBERRY 63	1997	9613		
1093	345122	HACKBERRY 64	1997	9614		
1094	345123	HACKBERRY 65	1997	9615		
1095	345124	HACKBERRY 66	1997	9616		
1096	345125	HACKBERRY 67	1997	9617		
1097	345126	HACKBERRY 68	1997	9618		
1098	345127	HACKBERRY 69	1997	9619		
1099	345128	HACKBERRY 70	1997	9620		
1100	345129	HACKBERRY 71	1997	9621		
1101	345188	HACKBERRY 1	1997	10513		
1102	345189	HACKBERRY 2	1997	10514		
1103	345190	HACKBERRY 3	1997	10515		
1104	345191	HACKBERRY 4	1997	10516		
1105	345192	HACKBERRY 5	1997	10517		
1106	345193	HACKBERRY 6	1997	10518		
1107	345194	HACKBERRY 7	1997	10519		
1108	345195	HACKBERRY 8	1997	10520		
1109	345196	HACKBERRY 9	1997	10521		
1110	345197	HACKBERRY 10	1997	10522		
1111	345198	HACKBERRY 11	1997	10523		
1112	345199	HACKBERRY 12	1997	10524		
1113	345200	HACKBERRY 13	1997	10525		
1114	345201	HACKBERRY 14	1997	10526		
1115	345202	HACKBERRY 15	1997	10527		
1116	345203	HACKBERRY 16	1997	10528		
1117	345204	HACKBERRY 17	1997	10529		
1118	345205	HACKBERRY 18	1997	10530		
1119	345206	HACKBERRY 19	1997	10531		
1120	345207	HACKBERRY 20	1997	10532		
1121	345208	HACKBERRY 21	1997	10533		
1122	345209	HACKBERRY 22	1997	10534		
1123	345210	HACKBERRY 23	1997	10535		
1124	345211	HACKBERRY 24	1997	10536		
1125	345212	HACKBERRY 25	1997	10537		

PHOENIX, ARIZONA

2010 JUL 28 A 9 06

RECEIVED
PLM STATE OFFICE

EXHIBIT A

Unpatented Lode Claims and Mill Site Claims:

Pinal Co., AZ Pioneer-Mineral Creek-Cochran-Copper Butte-Riverside Mining Districts

	AMC SERIAL No.	CLAIM NAME	BOOK/ DOCKET	PAGE	AMENDED REAMENDED	
					BK/DOC	PAGE
1126	345213	HACKBERRY 26	1997	10538		
1127	345214	HACKBERRY 27	1997	10539		
1128	345215	HACKBERRY 28	1997	10540		
1129	345216	HACKBERRY 29	1997	10541		
1130	345217	HACKBERRY 30	1997	10542		
1131	345218	HACKBERRY 31	1997	10543		
1132	345219	HACKBERRY 32	1997	10544		
1133	345220	HACKBERRY 33	1997	10545		
1134	345221	HACKBERRY 34	1997	10546		
1135	345222	HACKBERRY 35	1997	10547		
1136	345223	HACKBERRY 36	1997	10548		
1137	345224	HACKBERRY 37	1997	10549		
1138	345225	HACKBERRY 38	1997	10550		
1139	345226	HACKBERRY 39	1997	10551		
1140	345227	HACKBERRY 40	1997	10552		
1141	345228	HACKBERRY 41	1997	10553		
1142	345229	HACKBERRY 42	1997	10554		
1143	345230	HACKBERRY 43	1997	10555		
1144	345231 X	HACKBERRY 44	1997	10556		
1145	345354 O	HACKBERRY 72	1997	13038		
1146	345355	HACKBERRY 73	1997	13039		
1147	345356	HACKBERRY 74	1997	13040		
1148	345357	HACKBERRY 75	1997	13041		
1149	345358	HACKBERRY 76	1997	13042		
1150	345359	HACKBERRY 77	1997	13043		
1151	345360	HACKBERRY 78	1997	13044		
1152	345361	HACKBERRY 79	1997	13045		
1153	345362	HACKBERRY 80	1997	13046		
1154	345363	HACKBERRY 81	1997	13047		
1155	345364	HACKBERRY 82	1997	13048		
1156	345365	HACKBERRY 83	1997	13049		
1157	345366	HACKBERRY 84	1997	13050		
1158	345367	HACKBERRY 85	1997	13051		
1159	345368	HACKBERRY 86	1997	13052		
1160	345369	HACKBERRY 87	1997	13053		
1161	345370	HACKBERRY 88	1997	13054		
1162	345371	HACKBERRY 89	1997	13055		
1163	345372	HACKBERRY 90	1997	13056		

2010 JUN 28 9:05

RECEIVED
CLERK'S OFFICE

EXHIBIT A

Unpatented Lode Claims and Mill Site Claims:
Pinal Co., AZ Pioneer-Mineral Creek-Cochran-Copper Butte-Riverside Mining Districts

	AMC SERIAL No.	CLAIM NAME	BOOK/DOCKET	PAGE	AMENDED REAMENDED	
					SK/DOC	PAGE
1164	345373	HACKBERRY 91	1997	13057		
1165	345374	HACKBERRY 92	1997	13058		
1166	345375	HACKBERRY 93	1997	13059		
1167	345376	HACKBERRY 94	1997	13060		
1168	345377	HACKBERRY 95	1997	13061		
1169	345378	HACKBERRY 96	1997	13062		
1170	345379	HACKBERRY 97	1997	13063		
1171	345380	HACKBERRY 98	1997	13064		
1172	345381	HACKBERRY 99	1997	13065		
1173	345382	HACKBERRY 100	1997	13066		
1174	345383	HACKBERRY 101	1997	13067		
1175	345384	HACKBERRY 102	1997	13068		
1176	345385	HACKBERRY 103	1997	13069		
1177	345386	HACKBERRY 104	1997	13070		
1178	345387	HACKBERRY 105	1997	13071		
1179	345388	HACKBERRY 106	1997	13072		
1180	345389	HACKBERRY 107	1997	13073		
1181	345629	RUSTLER 1	1997	13769		
1182	345630	RUSTLER 2	1997	13770		
1183	345631	RUSTLER 3	1997	13771		
1184	345632	RUSTLER 4	1997	13772		
1186	353756	M. TIGER	2000	30547		
1187	386057	Boreas # 1	2007-016520			
1188	386058	Boreas # 2	2007-016521			
1189	386059	Boreas # 3	2007-016522			
1190	386060	Boreas # 4	2007-016523			
1191	386061	Boreas # 5	2007-016524			
1192	386062	Boreas # 6	2007-016525			
1193	386063	Boreas # 7	2007-016526			
1194	386064	Boreas # 8	2007-016527			
1195	386065	Boreas # 9	2007-016528			
1196	386066	Boreas # 10	2007-016529			
1197	386067	Boreas # 11	2007-016530			
1198	386068	Boreas # 12	2007-016531			
1199	386069	Boreas # 13	2007-016532			
1200	386070	Boreas # 14	2007-016533			
1201	386071	Boreas # 15	2007-016534			
1202	386072	Boreas # 16	2007-016535			

Handwritten notes:
 1184
 1186
 1187
 1188
 1189
 1190
 1191
 1192
 1193
 1194
 1195
 1196
 1197
 1198
 1199
 1200
 1201
 1202
 all added at end of spreadsheet.
 AT

RECEIVED
 JUL 28 9 09 AM '07

EXHIBIT A

Unpatented Lode Claims and Mill Site Claims:

Pinal Co., AZ Pioneer-Mineral Creek-Cochran-Copper Butte-Riverside Mining Districts

	AMC SERIAL No.	CLAIM NAME	BOOK/ DOCKET	PAGE	AMENDED REAMENDED	
					BK/DOC	PAGE
1203	386073	Boreas # 17	2007-016536			
1204	386074	Boreas # 18	2007-016537			
1205	386075	Boreas # 19	2007-016538			
1206	386076	Boreas # 20	2007-016539			
1207	386077	Boreas # 21	2007-016540			
1208	386078	Boreas # 22	2007-016541			
1209	386079	Boreas # 23	2007-016542			
1210	386080	Boreas # 24	2007-016543			
1211	386081	Boreas # 25	2007-016544			
1212	386082	Boreas # 26	2007-016545			
1213	386083	Boreas # 27	2007-016546			
1214	386047	Zephyr # 1	2007-016510			
1215	386048	Zephyr # 2	2007-016511			
1216	386049	Zephyr # 3	2007-016512			
1217	386050	Zephyr # 4	2007-016513			
1218	386051	Zephyr # 5	2007-016514			
1219	386052	Zephyr # 6	2007-016515			
1220	386053	Zephyr # 7	2007-016516			
1221	386054	Zephyr # 8	2007-016517			
1222	386055	Zephyr # 9	2007-016518			
1223	386056	Zephyr # 10	2007-016519			
1224	386037	Eurus # 1	2007-016500			
1225	386038	Eurus # 2	2007-016501			
1226	386039	Eurus # 3	2007-016502			
1227	386040	Eurus # 4	2007-016503			
1228	386041	Eurus # 5	2007-016504			
1229	386042	Eurus # 6	2007-016505			
1230	386043	Eurus # 7	2007-016506			
1231	386044	Eurus # 8	2007-016507			
1232	386045	Eurus # 9	2007-016508			
1233	386046	Eurus # 10	2007-016509			
1234	386029	Notus # 1	2007-016547			
1235	386030	Notus # 2	2007-016548			
1236	386031	Notus # 3	2007-016549			
1237	386032	Notus # 4	2007-016550			
1238	386033	Notus # 5	2007-016551			
1239	386034	Notus # 6	2007-016552			
1240	386035	Notus # 7	2007-016553			

2007 JUN 28 9 05

RECEIVED
PLM&T OFFICE

EXHIBIT A

Unpatented Lode Claims and Mill Site Claims:
Pinal Co., AZ Pioneer-Mineral Creek-Cochran-Copper Butte-Riverside Mining Districts

	AMC SERIAL No.	CLAIM NAME	BOOK/ DOCKET	PAGE	AMENDED REAMENDED	
					BK/DOC	PAGE
1241	388558	Notus # 8	2007-020496			
1242	394880	TW105	2008	93771		
1243	394881	TW106	2008	93770		
1244	394882	TW107	2008	93769		
1245	394883 X	TW108	2008	93772		
1246	396956 O	Tornado #1	2009	69280		
1247	396957	Tornado #2	2009	69281		
1248	396958	Tornado #3	2009	69282		
1249	396959	Tornado #4	2009	69283		
1250	396960	Tornado #5	2009	69284		
1251	396961	Tornado #6	2009	69285		
1252	396962	Tornado #7	2009	69286		
1253	396963	Tornado #8	2009	69287		
1254	396964	Tornado #9	2009	69288		
1255	396965	Tornado #10	2009	69289		
1256	396966	Tornado #11	2009	69290		
1257	396967	Tornado #12	2009	69291		
1258	396968	Tornado #13	2009	69292		
1259	396969	Tornado #14	2009	69293		
1260	396970	Tornado #15	2009	69294		
1261	396971	Tornado #16	2009	69295		
1262	396972	Tornado #17	2009	69296		
1263	396973	Tornado #18	2009	69297		
1264	396974	Tornado #19	2009	8010		
1265	396975	Tornado #20	2009	8011		
1266	396976	Tornado #21	2009	8012		
1267	396977	Tornado #22	2009	8013		
1268	396978	Tornado #23	2009	8014		
1269	396979	Tornado #24	2009	8015		
1270	396980	Tornado #25	2009	8016		
1271	396981	Tornado #26	2009	8017		
1272	396982	Tornado #27	2009	69298		
1273	396983	Tornado #28	2009	69299		
1274	396984	Tornado #29	2009	8018		
1275	396985	Tornado #30	2009	8019		
1276	396986	Tornado #31	2009	8020		
1277	396987	Tornado #32	2009	8021		
1278	396988	Tornado #33	2009	8022		

200 JUL 28 9:06

RECEIVED
MINE REVENUE DIVISION

EXHIBIT A

Unpatented Lode Claims and Mill Site Claims:

Pinal Co., AZ Pioneer-Mineral Creek-Cochran-Copper Butte-Riverside Mining Districts

	AMC SERIAL No.	CLAIM NAME	BOOK/ DOCKET	PAGE	AMENDED REAMENDED	
					BK/DOC	PAGE
1279	396989	Tornado #34	2009	8023		
1280	396990	Tornado #35	2009	8024		
1281	396991	Tornado #36	2009	8025		
1282	396992	Tornado #37	2009	69300		
1283	396993	Tornado #38	2009	69301		
1284	396994	Tornado #39	2009	69302		
1285	396995	Tornado #40	2009	69303		
1286	396996	Tornado #41	2009	69304		
1287	396997	Tornado #42	2009	69305		
1288	396998	Tornado #43	2009	69306		
1289	396999	Tornado #44	2009	69307		
1290	397000	Tornado #45	2009	69308		
1291	397001	Tornado #46	2009	69309		
1292	397002	Tornado #47	2009	8026		
1293	397003	Tornado #48	2009	8027		
1294	397004	Tornado #49	2009	8028		
1295	397005	Tornado #50	2009	8029		
1296	397006	Tornado #51	2009	8030		
1297	397007	Tornado #52	2009	8031		
1298	397008	Tornado #53	2009	8032		
1299	397009	Tornado #54	2009	8033		
1300	397010	Tornado #55	2009	8034		
1301	397011	Tornado #56	2009	8035		
1302	397012	Tornado #57	2009	8036		
1303	397013	Tornado #58	2009	8037		
1304	397014	Tornado #59	2009	8038		
1305	397015	Tornado #60	2009	8039		
1306	397016	Tornado #61	2009	8040		
1307	397017	Tornado #62	2009	8041		
1308	397018	Tornado #63	2009	8042		
1309	397019	Tornado #64	2009	8043		
1310	397020	Tornado #65	2009	8044		
1311	397021	Tornado #66	2009	8045		
1312	397022	Tornado #67	2009	8046		
1313	397023	Tornado #68	2009	8047		
1314	397024	Tornado #69	2009	8048		
1315	397025	Tornado #70	2009	8049		
1316	397026	Tornado #71	2009	8050		

2009 JUL 28 A 9 07

RECEIVED
MINERAL RIGHTS DIVISION

EXHIBIT A

Unpatented Lode Claims and Mill Site Claims:

Pinal Co., AZ Pioneer-Mineral Creek-Cochran-Copper Butte-Riverside Mining Districts

	AMC SERIAL No.	CLAIM NAME	BOOK/ DOCKET	PAGE	AMENDED REAMENDED	
					BK/DOC	PAGE
1317	397027	Tornado #72	2009	8051		
1318	397028	Tornado #73	2009	8052		
1319	397029	Tornado #74	2009	8053		
1320	397030	Tornado #75	2009	8054		
1321	397031	Tornado #76	2009	8055		
1322	397032	Tornado #77	2009	8056		
1323	397033	Tornado #78	2009	8057		
1324	397034	Tornado #79	2009	8058		
1325	397035	Tornado #80	2009	8059		
1326	397036	Tornado #81	2009	8060		
1327	397037	Tornado #82	2009	8061		
1328	397038	Tornado #83	2009	8062		
1329	397039	Tornado #84	2009	8063		
1330	397040	Tornado #85	2009	8064		
1331	397041	Tornado #86	2009	8065		
1332	397042	Tornado #87	2009	8066		
1333	397043	Tornado #88	2009	8067		
1334	397044	Tornado #89	2009	8068		
1335	397045	Tornado #90	2009	8069		
1336	397046	Tornado #91	2009	8070		
1337	397047	Tornado #92	2009	8071		
1338	397048	Tornado #93	2009	8072		
1339	397049	Tornado #94	2009	8073		
1340	397050	Tornado #95	2009	8074		
1341	397051	Tornado #96	2009	8075		
1342	397052	Tornado #97	2009	8076		
1343	397053	Tornado #98	2009	8077		
1344	397054	Tornado #99	2009	8078		
1345	397055 <i>S+</i>	Tornado #100	2009	8079		
1346	397056 <i>S</i>	Tornado #101	2009	8080		
1347	397057	Tornado #102	2009	8081		
1348	397058	Tornado #103	2009	8082		
1349	397059	Tornado #104	2009	8083		
1350	397060	Tornado #105	2009	8084		
1351	397061	Tornado #106	2009	8085		
1352	397062	Tornado #107	2009	8086		
1353	397063	Tornado #108	2009	8087		
1354	397064	Tornado #109	2009	8088		

RECEIVED

JUN 28 2009

RECEIVED

EXHIBIT A

Unpatented Lode Claims and Mill Site Claims:

Pinal Co., AZ Pioneer-Mineral Creek-Cochran-Copper Butte-Riverside Mining Districts

	AMC SERIAL No.	CLAIM NAME	BOOK/ DOCKET	PAGE	AMENDED REAMENDED	
					BK/DOC	PAGE
1355	397065	Tornado #110	2009	8089		
1356	397066	Tornado #111	2009	8090		
1357	397067	Tornado #112	2009	8091		
1358	397068	Tornado #113	2009	8092		
1359	397069	Tornado #114	2009	8093		
1360	397070	Tornado #115	2009	8094		
1361	397071	Tornado #116	2009	8095		
1362	397072	Tornado #117	2009	8096		
1363	397073	Tornado #118	2009	8097		
1364	397925	ZELL 2	2009	110015		
1365	397926	ZELL 3	2009	110016		
1366	397927	ZELL 4	2009	110017		
1367	397928	ZELL 5	2009	110018		
1368	397929	ZELL 6	2009	110019		
1369	397930	ZELL 7	2009	110020		
1370	397931	ZELL 8	2009	110021		
1371	397932	ZELL 9	2009	110022		
1372	397933	ZELL 10	2009	110023		
1373	397934	ZELL 11	2009	110024		
1374	397935	ZELL 12	2009	110025		
1375	397936	ZELL 13	2009	110026		
1376	397937	ZELL 14	2009	110027		
1377	397938	ZELL 15	2009	110028		
1378	397939	ZELL 16	2009	110029		
1379	397940	ZELL 17	2009	110030		
1380	397941	ZELL 18	2009	110031		
1381	397942	ZELL 19	2009	110032		
1382	397943	ZELL 20	2009	110033		
1383	397944	ZELL 21	2009	110034		
1384	397945	ZELL 22	2009	110035		
1385	397946	ZELL 23	2009	110036		
1386	397947	ZELL 24	2009	110037		
1387	397948	ZELL 25	2009	110038		
1388	397949	ZELL 26	2009	110039		
1389	397950	ZELL 27	2009	110040		
1390	397951	ZELL 28	2009	110041		
1391	397952	ZELL 29	2009	110042		
1392	397953	ZELL 30	2009	110043		

RECEIVED
2009 JUL 28 A 9:37
P.M. / 11:00 AM

EXHIBIT A

Unpatented Lode Claims and Mill Site Claims:

Pinal Co., AZ Pioneer-Mineral Creek-Cochran-Copper Butte-Riverside Mining Districts

	AMC SERIAL No.	CLAIM NAME	BOOK/ DOCKET	PAGE	AMENDED REAMENDED	
					BK/DOC	PAGE
1431	398003	RIPSEY 33	2009	110209		
1432	398004	RIPSEY 34	2009	110210		
1433	398005	RIPSEY 35	2009	110211		
1434	398006	RIPSEY 36	2009	110212		
1435	398007	ELDER 1	2009	110140		
1436	398008	ELDER 2	2009	110141		
1437	398009	ELDER 3	2009	110142		
1438	398010	ELDER 4	2009	110143		
1439	398011	ELDER 5	2009	110144		
1440	398012	ELDER 6	2009	110145		
1441	398013	ELDER 7	2009	110146		
1442	398014	ELDER 8	2009	110147		
1443	398015	ELDER 9	2009	110148		
1444	398016	ELDER 10	2009	110149		
1445	398017	ELDER 11	2009	110150		
1446	398018	ELDER 12	2009	110151		
1447	398019	ELDER 13	2009	110152		
1448	398020	ELDER 14	2009	110153		
1449	398021	ELDER 15	2009	110154		
1450	398022	ELDER 16	2009	110155		
1451	398023	ELDER 17	2009	110156		
1452	398024	ELDER 18	2009	110157		
1453	398025	ELDER 19	2009	110158		
1454	398026	ELDER 20	2009	110159		
1455	398027	ELDER 21	2009	110160		
1456	398028	ELDER 22	2009	110161		
1457	398029	ELDER 23	2009	110162		
1458	398030	ELDER 24	2009	110163		
1459	398031	ELDER 25	2009	110164		
1460	398032	ELDER 26	2009	110165		
1461	398033	ELDER 27	2009	110166		
1462	398034	ELDER 28	2009	110167		
1463	398035	ELDER 29	2009	110168		
1464	398036	ELDER 30	2009	110169		
1465	398037	ELDER 31	2009	110170		
1466	398038	ELDER 32	2009	110171		
1467	398039	ELDER 33	2009	110172		
1468	398040	ELDER 34	2009	110173		

110217 110218

110219 110220

110221 110222

110223

EXHIBIT A

Unpatented Lode Claims and Mill Site Claims:
Pinal Co., AZ Pioneer-Mineral Creek-Cochran-Copper Butte-Riverside Mining Districts

	AMC SERIAL No.	CLAIM NAME	BOOK/ DOCKET	PAGE	AMENDED REAMENDED	
					BK/DOC	PAGE
1393	397954	ZELL 31	2009	110044		
1394	397955	ZELL 32	2009	110045		
1395	397956	ZELL 33	2009	110046		
1396	397957	ZELL 34	2009	110047		
1397	397958	ZELL 35	2009	110048		
1398	397959	ZELL 36	2009	110049		
1399	397971	RIPSEY 1	2009	110177		
1400	397972	RIPSEY 2	2009	110178		
1401	397973	RIPSEY 3	2009	110179		
1402	397974	RIPSEY 4	2009	110180		
1403	397975	RIPSEY 5	2009	110181		
1404	397976	RIPSEY 6	2009	110182		
1405	397977	RIPSEY 7	2009	110183		
1406	397978	RIPSEY 8	2009	110184		
1407	397979	RIPSEY 9	2009	110185		
1408	397980	RIPSEY 10	2009	110186		
1409	397981	RIPSEY 11	2009	110187		
1410	397982	RIPSEY 12	2009	110188		
1411	397983	RIPSEY 13	2009	110189		
1412	397984	RIPSEY 14	2009	110190		
1413	397985	RIPSEY 15	2009	110191		
1414	397986	RIPSEY 16	2009	110192		
1415	397987	RIPSEY 17	2009	110193		
1416	397988	RIPSEY 18	2009	110194		
1417	397989	RIPSEY 19	2009	110195		
1418	397990	RIPSEY 20	2009	110196		
1419	397991	RIPSEY 21	2009	110197		
1420	397992	RIPSEY 22	2009	110198		
1421	397993	RIPSEY 23	2009	110199		
1422	397994	RIPSEY 24	2009	110200		
1423	397995	RIPSEY 25	2009	110201		
1424	397996	RIPSEY 26	2009	110202		
1425	397997	RIPSEY 27	2009	110203		
1426	397998	RIPSEY 28	2009	110204		
1427	397999	RIPSEY 29	2009	110205		
1428	398000	RIPSEY 30	2009	110206		
1429	398001	RIPSEY 31	2009	110207		
1430	398002	RIPSEY 32	2009	110208		

RECEIVED
 JUN 17 10 58 AM '02
 U.S. DEPARTMENT OF THE INTERIOR
 BUREAU OF LAND MANAGEMENT

EXHIBIT A

Unpatented Lode Claims and Mill Site Claims:

Pinal Co., AZ Pioneer-Mineral Creek-Cochran-Copper Butte-Riverside Mining Districts

	AMC SERIAL No.	CLAIM NAME	BOOK/ DOCKET	PAGE	AMENDED REAMENDED	
					BK/DOC	PAGE
1507	398079	PEG LEG 10	2009	110086		
1508	398080	PEG LEG 11	2009	110087		
1509	398081	PEG LEG 12	2009	110088		
1510	398082	PEG LEG 13	2009	110089		
1511	398083	PEG LEG 14	2009	110090		
1512	398084	PEG LEG 15	2009	110091		
1513	398085	PEG LEG 16	2009	110092		
1514	398086	PEG LEG 17	2009	110093		
1515	398087	PEG LEG 18	2009	110094		
1516	398088	PEG LEG 19	2009	110095		
1517	398089	PEG LEG 20	2009	110096		
1518	398090	PEG LEG 21	2009	110097		
1519	398091	PEG LEG 22	2009	110098		
1520	398092	PEG LEG 23	2009	110099		
1521	398093	PEG LEG 24	2009	110100		
1522	398094	PEG LEG 25	2009	110101		
1523	398095	PEG LEG 26	2009	110102		
1524	398096	PEG LEG 27	2009	110103		
1525	398097	PEG LEG 28	2009	110104		
1526	398098	PEG LEG 29	2009	110105		
1527	398099	PEG LEG 30	2009	110106		
1528	398100	PEG LEG 31	2009	110107		
1529	398101	PEG LEG 32	2009	110108		
1530	398102	PEG LEG 33	2009	110109		
1531	398103	PEG LEG 34	2009	110110		
1532	398104	PEG LEG 35	2009	110111		
1533	398105	PEG LEG 36	2009	110112		
1534	398106	GILA 1	2009	110050		
1535	398107	GILA 2	2009	110051		
1536	398108	GILA 3	2009	110052		
1537	398109	GILA 4	2009	110053		
1538	398110	GILA 5	2009	110054		
1539	398111	GILA 6	2009	110055		
1540	398112	GILA 7	2009	110056		
1541	398113	GILA 8	2009	110057		
1542	398114	GILA 9	2009	110058		
1543	398115	GILA 10	2009	110059		
1544	398116	GILA 11	2009	110060		

7/10/2009

2009 JUL 28 11:02 AM

RECEIVED

EXHIBIT A

Unpatented Lode Claims and Mill Site Claims:
Pinal Co., AZ Pioneer-Mineral Creek-Cochran-Copper Butte-Riverside Mining Districts

	AMC SERIAL No.	CLAIM NAME	BOOK/ DOCKET	PAGE	AMENDED REAMENDED	
					BK/DOC	PAGE
1469	398041	ELDER 35	2009	110174		
1470	398042	ELDER 36	2009	110175		
1471	398043	WOOLEY 1	2009	110113		
1472	398044	WOOLEY 2	2009	110114		
1473	398045	WOOLEY 3	2009	110115		
1474	398046	WOOLEY 4	2009	110116		
1475	398047	WOOLEY 5	2009	110117		
1476	398048	WOOLEY 6	2009	110118		
1477	398049	WOOLEY 7	2009	110119		
1478	398050	WOOLEY 8	2009	110120		
1479	398051	WOOLEY 9	2009	110121		
1480	398052	WOOLEY 10	2009	110122		
1481	398053	WOOLEY 11	2009	110123		
1482	398054	WOOLEY 12	2009	110124		
1483	398055	WOOLEY 13	2009	110125		
1484	398056	WOOLEY 14	2009	110126		
1485	398057	WOOLEY 15	2009	110127		
1486	398058	WOOLEY 16	2009	110128		
1487	398059	WOOLEY 17	2009	110129		
1488	398060	WOOLEY 18	2009	110130		
1489	398061	WOOLEY 19	2009	110131		
1490	398062	WOOLEY 20	2009	110132		
1491	398063	WOOLEY 21	2009	110133		
1492	398064	WOOLEY 22	2009	110134		
1493	398065	WOOLEY 23	2009	110135		
1494	398066	WOOLEY 24	2009	110136		
1495	398067	WOOLEY 25	2009	110137		
1496	398068	WOOLEY 26	2009	110138		
1497	398069	WOOLEY 27	2009	110139		
1498	398070 +	PEG LEG 1	2009	110077		
1499	398071 ⊖	PEG LEG 2	2009	110078		
1500	398072	PEG LEG 3	2009	110079		
1501	398073	PEG LEG 4	2009	110080		
1502	398074	PEG LEG 5	2009	110081		
1503	398075	PEG LEG 6	2009	110082		
1504	398076	PEG LEG 7	2009	110083		
1505	398077	PEG LEG 8	2009	110084		
1506	398078	PEG LEG 9	2009	110085		

L 6 5 V 82 717 682

2012
UNPATENTED

EXHIBIT A

Unpatented Lode Claims and Mill Site Claims:
Pinal Co., AZ Pioneer-Mineral Creek-Cochran-Copper Butte-Riverside Mining Districts

	AMC SERIAL No.	CLAIM NAME	BOOK/ DOCKET	PAGE	AMENDED REAMENDED	
					BK/DOC	PAGE
1545	398117	GILA 12	2009	110061		
1546	398118	GILA 13	2009	110062		
1547	398119	GILA 14	2009	110063		
1548	398120	GILA 15	2009	110064		
1549	398121	GILA 16	2009	110065		
1550	398122	GILA 17	2009	110066		
1551	398123	GILA 18	2009	110067		
1552	398124	GILA 19	2009	110068		
1553	398125	GILA 20	2009	110069		
1554	398126	GILA 21	2009	110070		
1555	398127	GILA 22	2009	110071		
1556	398128	GILA 23	2009	110072		
1557	398129	GILA 24	2009	110073		
1558	398130	GILA 25	2009	110074		
1559	398131	GILA 26	2009	110075		
1560	398132 X	GILA 27	2009	110076		
1561	399168 O	HILL 4	2010	11549		
1562	399169	HILL 5	2010	11550		
1563	399170	HILL 6	2010	11551		
1564	399171	HILL 7	2010	11552		
1565	399172	HILL 8	2010	11553		
1566	399173	HILL 9	2010	11554		
1567	399174	HILL 10	2010	11555		
1568	399175	HILL 11	2010	11556		
1569	399176	HILL 12	2010	11557		
1570	399177	HILL 13	2010	11558		
1571	399178	HILL 14	2010	11559		
1572	399179	HILL 15	2010	11560		
1573	399180	HILL 16	2010	11561		
1574	399181	HILL 17	2010	11562		
1575	399182	HILL 18	2010	11563		
1576	399183	HILL 19	2010	11564		
1577	399184	HILL 20	2010	11565		
1578	399185	HILL 21	2010	11566		
1579	399186	HILL 22	2010	11567		
1580	399187	HILL 23	2010	11568		
1581	399188	HILL 24	2010	11569		
1582	399189	HILL 25	2010	11570		

LUG 7 02 PM '08

TOTAL CLAIMS 1582
SERIALIZED

EXHIBIT A

Unpatented Lode Claims and Mill Site Claims:
Pinal Co., AZ Pioneer-Mineral Creek-Cochran-Copper Butte-Riverside Mining Districts

	AMC SERIAL No.	CLAIM NAME	BOOK/ DOCKET	PAGE	AMENDED REAMENDED	
					BK/DOC	PAGE
1583	399190	HILL 26	2010	11571		
1584	399191	HILL 27	2010	11572		
1585	399192	HILL 28	2010	11573		
1586	399193	HILL 29	2010	11574		
1587	399194	HILL 30	2010	11575		
1588	399195	HILL 31	2010	11576		
1589	399196	HILL 32	2010	11577		
1590	399197	HILL 33	2010	11578		
1591	399198	SPRING 1	2010	11579		
1592	399199	SPRING 2	2010	11580		
1593	399200	SPRING 3	2010	11581		
1594	399201	SPRING 4	2010	11582		
1595	399202	SPRING 5	2010	11583		
1596	399203	SPRING 6	2010	11584		
1597	399204	SPRING 7	2010	11585		
1598	399205	SPRING 8	2010	11586		
1599	399206	SPRING 9	2010	11587		
1600	399207	SPRING 10	2010	11588		
1601	399208	SPRING 11	2010	11589		
1602	399209	SPRING 12	2010	11590		
1603	399210	SPRING 13	2010	11591		
1604	399211	SPRING 14	2010	11592		
1605	399212	SPRING 15	2010	11593		

Total 1605 Claims

399224 Zell 1 (one line was missing from spread sheet and this claim was accidentally left off spread sheet per Dan Mead) AT

ENTERED INTO COMPUTER

MT

AUG 09 2010

RECEIVED

JUL 28 9 07 AM

RECEIVED



July 21, 2010

Arizona State Office
Bureau of Land Management
Department of the Interior
Suite 800
One North Central Avenue
Phoenix, AZ 85004-4427
602-417-9200

**Notice of Intent to Hold and Payment of Annual Claim Maintenance Fee
2010/2011**

Dear Sir or Madam:

The Final Rule as published in the Federal Register implements provisions of the Interior Department and related agencies, Appropriations Act of 2003 (the "Act") requires an annual rental fee of \$140.00 for each unpatented mining claim and site located and held under the General Mining Law of 1872.

This will serve as notice that ASARCO LLC a Delaware Limited Liability Company, whose address for purposes of this filing is **5285 Williams Circle, Suite 2000 Tucson, Arizona 85711** intends to hold the 1605 mining claims and / or mill sites described in Exhibit A attached herewith, by payment of the annual claim maintenance fee of \$140.00 per claim or site. The total amount owed therefore is **\$224,700.00** to hold these claims for the year ending September 1, 2011.

The attached Exhibit A lists the individual claim names, BLM serial numbers, the book and page number for the county records. The claims and/or sites are located in Pinal County and Gila County, AZ

The recorded documents and any notices of acknowledgments concerning the above mentioned claims should be sent to my attention at the address listed above.

Sincerely,

Thomas M. Simpson
Agent for Asarco LLC Enclosures

RECEIVED
BLM AZ STATE OFFICE
2010 JUL 28 A 9:04
PHOENIX, ARIZONA

**United States Department of the Interior
Bureau of Land Management
LANDS/RECREATION & PLANNING
ONE N CENTRAL AVE
PHOENIX, AZ 85004 -2203
Phone:**

Receipt

No: 2178733

Transaction #: 2248297		ENTERED INTO COMPUTER <i>mt</i> AUG 09 2010
Date of Transaction: 07/28/2010		
CUSTOMER:	ASARCO LLC 5285 E WILLIAMS CIR STE 2000 TUCSON, AZ 85711-7711 US	

LINE #	QTY	DESCRIPTION	REMARKS	UNIT PRICE	TOTAL
1	1.00	LOCATABLE MINERALS / MINING CLAIMS-NOT NEW-UNADJUD, ONE AUTH NO. ONLY / MINING CLAIM MONEY RECEIVED CASES: AMC1186/\$224700.00	MAINT FEE PAYMENT (1605) 2011	- n/a -	224700.00
TOTAL:					\$224,700.00

PAYMENT INFORMATION			
1	AMOUNT:	224700.00	POSTMARKED: N/A
	TYPE:	CHECK	RECEIVED: 07/28/2010
	CHECK NO:	4305	
	NAME:	ASARCO LLC 5285 E WILLIAMS CIR STE 2000 TUCSON AZ 85711-7711 US	

REMARKS

This receipt was generated by the automated BLM Collections and Billing System and is a paper representation of a portion of the official electronic record contained therein.

Login ID3634

Entry Date08/19/2009

Total Amount\$2.00

Original Order Items

Line	Order#	AuthNos	TransDate	Action	Amount	CostCtr	R Org	Fund	FunctAr
1	2017741	AMC396956	07/09/2009	MINING CLAIM MONEY RECEIVED	\$2,242.00	LLAZ950000	LLAZ950000	XXXL6500DP	L01130000.0

Order Items To Be Generated for Transfer

Line	Order#	AuthNos	TransDate	Action	Amount	CostCtr	R Org	Fund	FunctArea
1	2017741	AMC396956	8/19/2009	MINING CLAIM MONEY RECEIVED	\$-2.00	LLAZ950000	LLAZ950000	XXXL6500DP	L01130000.000
2	2017741	AMC48401	8/19/2009	MINING CLAIM MONEY RECEIVED	\$2.00	LLAZ950000	LLAZ950000	XXXL6500DP	L01130000.000

AMC 4802 3
668992
314545
386029
388558
396956
1186
138158
141486
853273
277468
289373
299632
303735
315170
325895
333067
338178
344575
344652
344757
345121
345188
345354
345629
353756
394880
396956



July 14, 2009

Arizona State Office
Bureau of Land Management
Department of the Interior
Suite 800
One North Central Avenue
Phoenix, AZ 85004-4427
602-417-9200

RECEIVED
BLM AZ STATE OFFICE
2009 AUG - 3 P 12: 58
PHOENIX, ARIZONA

Notice of Intent to Hold and Payment of Annual Claim Maintenance Fee

Dear Sir or Madam:

The Final Rule as published in the Federal Register implements provisions of the Interior Department and related agencies, Appropriations Act of 1993 (the "Act") requires an annual rental fee of \$140.00 for each unpatented mining claim and site located and held under the General Mining Law of 1872.

This will serve as notice that ASARCO LLC, a Delaware Limited Liability Company, whose address for purposes of this filing is **5285 East Williams Circle, Suite 2000, Tucson, AZ 85711** intends to hold the 1362 mining claims and / or mill sites described in Exhibit A attached herewith, by payment of the annual claim maintenance fee of \$140.00 per claim or site. The total amount owed therefore is \$190,680.00. A check in the amount of \$188,438 plus BLM receipt #1954149 showing a \$2,242.00 credit is also enclosed herewith and submitted as payment of the rental fee in lieu of assessment work, to hold these claims for the year ending September 1, 2010. (14)

The attached Exhibit A lists the individual claim names, BLM serial numbers, the book and page number and location data for the county records. The claims and/or sites are located in Pinal and Gila Counties, AZ

The recorded documents and any notices of acknowledgments concerning the above mentioned claims should be sent to my attention at the address listed above.

Sincerely,

Thomas M. Simpson
Agent for Asarco LLC
Enclosures

ENTERED INTO COMPUTER
8/19/09 [Signature]

United States Department of the Interior

Bureau of Land Management
 BUSINESS & SUPPORT SVCS DIV
 ONE N CENTRAL AVE SUITE 800
 PHOENIX, AZ 85004 -4427
 Phone: (602) 417-9200

Receipt

No: 1954149

Transaction #: 2017741	
Date of Transaction: 07/09/2009	
CUSTOMER:	ASARCO LLC 5285 E WILLIAMS CIR TUCSON, AZ 85711-4426 US

LINE #	QTY	DESCRIPTION	REMARKS	UNIT PRICE	TOTAL
1	118.00	LOCATABLE MINERALS / MINING CLAIMS- NEW, UNADJUD, ONE OR MORE AUTH NOS / NEW MINING CLAIM LOCATION FEE \$30 CASES: AMC396956/\$30.00, AMC396957/\$30.00, AMC396958/\$30.00, AMC396959/\$30.00, AMC396960/ \$30.00, AMC396961/\$30.00, AMC396962/\$30.00, AMC396963/\$30.00, AMC396964/\$30.00, AMC396965/ \$30.00, AMC396966/\$30.00, AMC396967/\$30.00, AMC396968/\$30.00, AMC396969/\$30.00, AMC396970/ \$30.00, AMC396971/\$30.00, AMC396972/\$30.00, AMC396973/\$30.00, AMC396974/\$30.00, AMC396975/ \$30.00, AMC396976/\$30.00, AMC396977/\$30.00, AMC396978/\$30.00, AMC396979/\$30.00, AMC396980/ \$30.00, AMC396981/\$30.00, AMC396982/\$30.00, AMC396983/\$30.00, AMC396984/\$30.00, AMC396985/ \$30.00, AMC396986/\$30.00, AMC396987/\$30.00, AMC396988/\$30.00, AMC396989/\$30.00, AMC396990/ \$30.00, AMC396991/\$30.00, AMC396992/\$30.00, AMC396993/\$30.00, AMC396994/\$30.00, AMC396995/ \$30.00, AMC396996/\$30.00, AMC396997/\$30.00, AMC396998/\$30.00, AMC396999/\$30.00, AMC397000/ \$30.00, AMC397001/\$30.00, AMC397002/\$30.00, AMC397003/\$30.00, AMC397004/\$30.00, AMC397005/ \$30.00, AMC397006/\$30.00, AMC397007/\$30.00, AMC397008/\$30.00, AMC397009/\$30.00, AMC397010/ \$30.00, AMC397011/\$30.00, AMC397012/\$30.00, AMC397013/\$30.00, AMC397014/\$30.00, AMC397015/ \$30.00, AMC397016/\$30.00, AMC397017/\$30.00, AMC397018/\$30.00, AMC397019/\$30.00, AMC397020/ \$30.00, AMC397021/\$30.00, AMC397022/\$30.00, AMC397023/\$30.00, AMC397024/\$30.00, AMC397025/ \$30.00, AMC397026/\$30.00, AMC397027/\$30.00, AMC397028/\$30.00, AMC397029/\$30.00, AMC397030/ \$30.00, AMC397031/\$30.00, AMC397032/\$30.00, AMC397033/\$30.00, AMC397034/\$30.00, AMC397035/		- n/a -	3540.00

		<p>\$30.00, AMC397036/\$30.00, AMC397037/\$30.00, AMC397038/\$30.00, AMC397039/\$30.00, AMC397040/\$30.00, AMC397041/\$30.00, AMC397042/\$30.00, AMC397043/\$30.00, AMC397044/\$30.00, AMC397045/\$30.00, AMC397046/\$30.00, AMC397047/\$30.00, AMC397048/\$30.00, AMC397049/\$30.00, AMC397050/\$30.00, AMC397051/\$30.00, AMC397052/\$30.00, AMC397053/\$30.00, AMC397054/\$30.00, AMC397055/\$30.00, AMC397056/\$30.00, AMC397057/\$30.00, AMC397058/\$30.00, AMC397059/\$30.00, AMC397060/\$30.00, AMC397061/\$30.00, AMC397062/\$30.00, AMC397063/\$30.00, AMC397064/\$30.00, AMC397065/\$30.00, AMC397066/\$30.00, AMC397067/\$30.00, AMC397068/\$30.00, AMC397069/\$30.00, AMC397070/\$30.00, AMC397071/\$30.00, AMC397072/\$30.00, AMC397073/\$30.00</p>		
2	118.00	<p>LOCATABLE MINERALS / MINING CLAIMS-NEW, UNADJUD, ONE OR MORE AUTH NOS / NEW MINING CLAIM PROCESSING FEE \$15 CASES: AMC396956/\$15.00, AMC396957/\$15.00, AMC396958/\$15.00, AMC396959/\$15.00, AMC396960/\$15.00, AMC396961/\$15.00, AMC396962/\$15.00, AMC396963/\$15.00, AMC396964/\$15.00, AMC396965/\$15.00, AMC396966/\$15.00, AMC396967/\$15.00, AMC396968/\$15.00, AMC396969/\$15.00, AMC396970/\$15.00, AMC396971/\$15.00, AMC396972/\$15.00, AMC396973/\$15.00, AMC396974/\$15.00, AMC396975/\$15.00, AMC396976/\$15.00, AMC396977/\$15.00, AMC396978/\$15.00, AMC396979/\$15.00, AMC396980/\$15.00, AMC396981/\$15.00, AMC396982/\$15.00, AMC396983/\$15.00, AMC396984/\$15.00, AMC396985/\$15.00, AMC396986/\$15.00, AMC396987/\$15.00, AMC396988/\$15.00, AMC396989/\$15.00, AMC396990/\$15.00, AMC396991/\$15.00, AMC396992/\$15.00, AMC396993/\$15.00, AMC396994/\$15.00, AMC396995/\$15.00, AMC396996/\$15.00, AMC396997/\$15.00, AMC396998/\$15.00, AMC396999/\$15.00, AMC397000/\$15.00, AMC397001/\$15.00, AMC397002/\$15.00, AMC397003/\$15.00, AMC397004/\$15.00, AMC397005/\$15.00, AMC397006/\$15.00, AMC397007/\$15.00, AMC397008/\$15.00, AMC397009/\$15.00, AMC397010/\$15.00, AMC397011/\$15.00, AMC397012/\$15.00, AMC397013/\$15.00, AMC397014/\$15.00, AMC397015/\$15.00, AMC397016/\$15.00, AMC397017/\$15.00, AMC397018/\$15.00, AMC397019/\$15.00, AMC397020/\$15.00, AMC397021/\$15.00, AMC397022/\$15.00, AMC397023/\$15.00, AMC397024/\$15.00, AMC397025/\$15.00, AMC397026/\$15.00, AMC397027/\$15.00, AMC397028/\$15.00, AMC397029/\$15.00, AMC397030/\$15.00, AMC397031/\$15.00, AMC397032/\$15.00, AMC397033/\$15.00, AMC397034/\$15.00, AMC397035/\$15.00, AMC397036/\$15.00, AMC397037/\$15.00, AMC397038/\$15.00, AMC397039/\$15.00, AMC397040/</p>	- n/a -	1770.00

\$15.00, AMC397041/\$15.00, AMC397042/\$15.00,
 AMC397043/\$15.00, AMC397044/\$15.00, AMC397045/
 \$15.00, AMC397046/\$15.00, AMC397047/\$15.00,
 AMC397048/\$15.00, AMC397049/\$15.00, AMC397050/
 \$15.00, AMC397051/\$15.00, AMC397052/\$15.00,
 AMC397053/\$15.00, AMC397054/\$15.00, AMC397055/
 \$15.00, AMC397056/\$15.00, AMC397057/\$15.00,
 AMC397058/\$15.00, AMC397059/\$15.00, AMC397060/
 \$15.00, AMC397061/\$15.00, AMC397062/\$15.00,
 AMC397063/\$15.00, AMC397064/\$15.00, AMC397065/
 \$15.00, AMC397066/\$15.00, AMC397067/\$15.00,
 AMC397068/\$15.00, AMC397069/\$15.00, AMC397070/
 \$15.00, AMC397071/\$15.00, AMC397072/\$15.00,
 AMC397073/\$15.00

LOCATABLE MINERALS / MINING CLAIMS-
 NEW, UNADJUD, ONE OR MORE AUTH NOS / NEW
 MINING CLM MAINT FEE \$125 (1993)

CASES: AMC396956/\$125.00, AMC396957/\$125.00,
 AMC396958/\$125.00, AMC396959/\$125.00, AMC396960/
 \$125.00, AMC396961/\$125.00, AMC396962/\$125.00,
 AMC396963/\$125.00, AMC396964/\$125.00, AMC396965/
 \$125.00, AMC396966/\$125.00, AMC396967/\$125.00,
 AMC396968/\$125.00, AMC396969/\$125.00, AMC396970/
 \$125.00, AMC396971/\$125.00, AMC396972/\$125.00,
 AMC396973/\$125.00, AMC396974/\$125.00, AMC396975/
 \$125.00, AMC396976/\$125.00, AMC396977/\$125.00,
 AMC396978/\$125.00, AMC396979/\$125.00, AMC396980/
 \$125.00, AMC396981/\$125.00, AMC396982/\$125.00,
 AMC396983/\$125.00, AMC396984/\$125.00, AMC396985/
 \$125.00, AMC396986/\$125.00, AMC396987/\$125.00,
 AMC396988/\$125.00, AMC396989/\$125.00, AMC396990/
 \$125.00, AMC396991/\$125.00, AMC396992/\$125.00,
 AMC396993/\$125.00, AMC396994/\$125.00, AMC396995/
 \$125.00, AMC396996/\$125.00, AMC396997/\$125.00,
 AMC396998/\$125.00, AMC396999/\$125.00, AMC397000/
 \$125.00, AMC397001/\$125.00, AMC397002/\$125.00,
 AMC397003/\$125.00, AMC397004/\$125.00, AMC397005/
 \$125.00, AMC397006/\$125.00, AMC397007/\$125.00,
 AMC397008/\$125.00, AMC397009/\$125.00, AMC397010/
 \$125.00, AMC397011/\$125.00, AMC397012/\$125.00,
 AMC397013/\$125.00, AMC397014/\$125.00, AMC397015/
 \$125.00, AMC397016/\$125.00, AMC397017/\$125.00,
 AMC397018/\$125.00, AMC397019/\$125.00, AMC397020/
 \$125.00, AMC397021/\$125.00, AMC397022/\$125.00,
 AMC397023/\$125.00, AMC397024/\$125.00, AMC397025/
 \$125.00, AMC397026/\$125.00, AMC397027/\$125.00,
 AMC397028/\$125.00, AMC397029/\$125.00, AMC397030/
 \$125.00, AMC397031/\$125.00, AMC397032/\$125.00,
 AMC397033/\$125.00, AMC397034/\$125.00, AMC397035/
 \$125.00, AMC397036/\$125.00, AMC397037/\$125.00,
 AMC397038/\$125.00, AMC397039/\$125.00, AMC397040/
 \$125.00, AMC397041/\$125.00, AMC397042/\$125.00,
 AMC397043/\$125.00, AMC397044/\$125.00, AMC397045/

3 118.00

- n/a - 14750.00

		\$125.00, AMC397046/\$125.00, AMC397047/\$125.00, AMC397048/\$125.00, AMC397049/\$125.00, AMC397050/\$125.00, AMC397051/\$125.00, AMC397052/\$125.00, AMC397053/\$125.00, AMC397054/\$125.00, AMC397055/\$125.00, AMC397056/\$125.00, AMC397057/\$125.00, AMC397058/\$125.00, AMC397059/\$125.00, AMC397060/\$125.00, AMC397061/\$125.00, AMC397062/\$125.00, AMC397063/\$125.00, AMC397064/\$125.00, AMC397065/\$125.00, AMC397066/\$125.00, AMC397067/\$125.00, AMC397068/\$125.00, AMC397069/\$125.00, AMC397070/\$125.00, AMC397071/\$125.00, AMC397072/\$125.00, AMC397073/\$125.00			
4	1.00	LOCATABLE MINERALS / MINING CLAIMS-NOT NEW-UNADJUD, ONE AUTH NO. ONLY / MINING CLAIM MONEY RECEIVED CASES: AMC396956/\$2242.00	MAINT 2010	- n/a -	2242.00
TOTAL:					\$22,302.00

2242.00

PAYMENT INFORMATION				
1	AMOUNT:	22302.00	POSTMARKED:	N/A
	TYPE:	CHECK	RECEIVED:	07/09/2009
	CHECK NO:	3537		
	NAME:	ASARCO LLC 5285 E WILLIAMS CIR TUCSON AZ 85711-4426 US		

REMARKS

This receipt was generated by the automated BLM Collections and Billing System and is a paper representation of a portion of the official electronic record contained therein.

002 22,302.00 +
 20,060.00 -
2,242.00G+

000 0.00G+
 0.0

2010 118. x
 140. =
 16,520.00 *

000 0.00G+

16,520.00 +
 2,242.00 -

002 14,278.00G+

Due

*Reference Receipt of
 Filing Towards Claims*

\$⁰⁰ 140 x 118 CLAIMS 2009/2010 ASSESSMENT FEE
 MINUS 16 CLAIMS IN ASSESSMENT
 → \$⁰⁰ 140 DUE ~~ON~~ 102 CLAIMS
 ON

EXHIBIT A

**NOTICE OF INTENT TO HOLD FOR MINING CLAIMS BELONGING TO ASARCO INC.
FOR THE YEARS OF 2009 AND 2010.**

Gila County Claims

	AMC SERIAL No.	CLAIM NAME	BOOK/ DOCKET	PAGE	AMENDED REAMENDED	
					BK/DOC	
✓ 1	48401	Porphyry	48	158		
✓ 2	48402	Quartzite	48	158		
✓ 3	48405	Black Copper, Amended	8	454		48
✓ 4	48406	Blue Copper, Amended	8	454		48
✓ 5	48413	Keystone, Amended	8	512		48
✓ 6	48418	North Star, Amended	8	429		48
✓ 7	48420	Senator, Amended	8	455		48
✓ 8	48428	Tip Top, Amended	16	118		48
9	66991	Chilito No. 1, Amended	47, Mines	577		225
10	66992	Chilito No. 2, Amended	47, Mines	580		225
	66993	Cobre Verde No. 8, Amended, Reamended (Chilito No. 3; Mines 42, 244)	41, Mines	464	224	225
11	66994	Chilito No. 4, Amended	47, Mines	578		225
12	66995	Chilito No. 41	225	170		225
13	66996	Chilito No. 6, Amended, Reamended	47, Mines	581		225
14	66997	Chilito No. 7, Amended, Reamended	47, Mines	582	42, Mines	225
15	66998	Chilito No. 8, Amended	47, Mines	583		225
16	66999	Copper Glance No. 1 (Chilito 12), Amended, Reamended	41, Mines	464		225
17	67000	Copper Glance No. 2 (Chilito 13), Amended, Reamended	41, Mines	465		225
18	67001	Two Bridges (Chilito 14), Amended, Reamended	47, Mines	559	42, Mines	225
19	67002	Evener (Chilito 15)	47, Mines	560		225
20	67003	Copper Glance No. 7 (Chilito 19), Amended, Reamended	41, Mines	466		225
21					42, Mines	225

RECEIVED
 BLM AZ STATE OFFICE
 PHOENIX, ARIZONA
 AUG - 3 2009

EXHIBIT A

**NOTICE OF INTENT TO HOLD FOR MINING CLAIMS BELONGING TO ASARCO INC.
FOR THE YEARS OF 2009 AND 2010.**

Gila County Claims

	AMC SERIAL No.	CLAIM NAME	BOOK/ DOCKET	PAGE	AMENDED REAMENDED
					BK/DOC
22	67004	Chilena No. 3 (Chilito 29), Amended, Reamended	47, Mines	556	42, Mines 225
23	67005	Chilena No. 4 (Chilito 30), Amended, Reamended	47, Mines	557	42, Mines 225
24	67006	Chilena No. 5 (Chilito 32), Amended, Reamended	47, Mines	558	42, Mines 225
25	67007	Chilena No. 2 (Chilito 33), Amended, Reamended	47, Mines	555	42, Mines 225
26	67008	Chilito No. 42	238	465	
27	67009	Ethel	41, Mines	12	
28	67010	Spring	47, Mines	121	
29	67011	Drusilla	47, Mines	93	
30	67012	Fanny	47, Mines	94	
31	67013	Chilito No. 9, Amended, Reamended	47, Mines	586	224, ARIZONA
32	67014	Black Eagle No. 1	49, Mines	550	
33	67015	Black Eagle No. 2	49, Mines	550	
34	67016	Black Eagle No. 3	49, Mines	551	
35	67017	Black Eagle No. 4	49, Mines	551	
36	67018	Black Eagle No. 5	49, Mines	551	
37	67019	Black Eagle No. 6	49, Mines	552	
38	67020	Fraction No. 6, Amended, Reamended	160	511	226 250
39	67021	Dick No. 17	62	354	
40	67022	Dick No. 18	62	355	
41	67023	Dick No. 19	62	356	
42	67024	Dick No. 20	62	357	
43	314545	Steamboat 1	829	934-36	
44	314546	Steamboat 2	829	937-39	
45	314547	Steamboat 3	829	940-42	
46	314548	Steamboat 4	829	943-45	
47	314549	Steamboat 5	829	946-48	
48	314550	Steamboat 6	829	949-51	
49	314551	Steamboat 7	829	952-54	

RECEIVED
 BLM AZ STATE OFFICE
 2009 AUG - 3 2009
 PHOENIX, ARIZONA
 224 ARIZONA
 2009 AUG - 3 2009
 12:55

EXHIBIT A

**NOTICE OF INTENT TO HOLD FOR MINING CLAIMS BELONGING TO ASARCO INC.
FOR THE YEARS OF 2009 AND 2010.**

Gila County Claims

	AMC SERIAL No.	CLAIM NAME	BOOK/ DOCKET	PAGE	AMENDED REAMENDED
					BK/DOC
50	314552	Steamboat 8	829	955-57	
51	314553	Steamboat 9	829	958-60	
52	314554	Steamboat 10	829	961-63	
53	314555	Steamboat 11	829	964-66	
54	314556	Steamboat 12	829	967-69	
55	314557	Steamboat 13	829	970-72	
56	314558	Steamboat 14	829	973-75	
57	314559	Steamboat 15	829	976-78	
58	314560	Steamboat 16	829	979-81	
59	314561	Steamboat 17	829	982-84	
60	314562	Steamboat 18	829	985-87	
61	314563	Steamboat 19	829	988-90	
62	314564	Steamboat 20	829	991-93	
63	314565	Steamboat 21	829	994-96	
64	314566	Steamboat 22	829	997-99	
65	314567	Steamboat 23	829	1000-02	
66	314568	Steamboat 24	830	1001-03	
67	314569	Steamboat 25	830	1004-06	
68	314570	Steamboat 26	830	1007-09	
69	314571	Steamboat 27	830	10 to 12	
70	314572	Steamboat 28	830	13-15	
71	314573	Steamboat 29	830	16-18	
72	314574	Steamboat 30	830	19-21	
73	314575	Steamboat 31	830	22-24	
74	314576	Steamboat 32	830	25-27	
75	314577	Steamboat 33	830	28-30	
76	314578	Steamboat 34	830	31-33	
77	314579	Steamboat 35	830	54-56	
78	314580	Steamboat 36	830	37-39	
79	314581	Steamboat 37	830	40-42	
80	314582	Steamboat 38 Ammended	830	43-45	2008-003064
81	314583	Steamboat 39	830	46-48	
82	314584	Steamboat 40 Ammended	830	49-51	2008-003065
83	314585	Steamboat 41	830	52-54	
84	314586	Steamboat 42 Ammended	830	55-57	2008-003066

RECEIVED
 PLIMAZ STATE OFFICE
 PHOENIX, ARIZONA
 2009 AUG -3 P 2:55



EXHIBIT A

**NOTICE OF INTENT TO HOLD FOR MINING CLAIMS BELONGING TO ASARCO INC.
FOR THE YEARS OF 2009 AND 2010.**

Gila County Claims

	AMC SERIAL No.	CLAIM NAME	BOOK/ DOCKET	PAGE	AMENDED REAMENDED
					BK/DOC
85	314587	Steamboat 43	830	58-60	
86	314588	Steamboat 44 Ammended	830	61-63	2008-003067
87	314589	Steamboat 45 Ammended	830	64-66	2008-003068
88	314590	Steamboat 46 Ammended	830	67-69	2008-003069
89	314591	Steamboat 47 Ammended	830	70-72	2008-003070
90	314592	Steamboat 48 Ammended	830	73-75	2008-003071
91	314593	Steamboat 49 Ammended	830	76-78	2008-003072
92	314594	Steamboat 50 Ammended	830	79-81	2008-003073
93	314595	Steamboat 51	830	82-84	
94	314596	Steamboat 52 Ammended	830	85-87	2008-003074
95	314597	Steamboat 53	830	88-90	
96	314598	Steamboat 54	830	91-93	
97	314599	Steamboat 55	830	94-96	
98	314600	Steamboat 56	830	97-99	
99	314601	Steamboat 57	830	100-02	
100	314602	Steamboat 58	830	103-05	
101	314603	Steamboat 59	830	106-08	
102	314604	Steamboat 60	830	109-111	
103	314605	Steamboat 61	830	112-14	
104	314606	Steamboat 62	830	115-17	
105	314607	Steamboat 63	830	118-20	
106	314608	Steamboat 64	830	121-23	
107	314609	Steamboat 65	830	124-26	
108	314610	Steamboat 66	830	127-29	
109	314611	Steamboat 67	830	130-32	
110	314612	Steamboat 68	830	133-35	
111	314613	Steamboat 69	830	136-38	
112	386057	Boreas # 1	2007-016520		
113	386058	Boreas # 2	2007-016521		
114	386059	Boreas # 3	2007-016522		
115	386060	Boreas # 4	2007-016523		
116	386061	Boreas # 5	2007-016524		
117	386062	Boreas # 6	2007-016525		
118	386063	Boreas # 7	2007-016526		
119	386064	Boreas # 8	2007-016527		

RECEIVED
 CLIN AT STAFF OFFICE
 2008 AUG - 3 P 12: 55
 PHOENIX, ARIZONA

EXHIBIT A

**NOTICE OF INTENT TO HOLD FOR MINING CLAIMS BELONGING TO ASARCO INC.
FOR THE YEARS OF 2009 AND 2010.**

Gila County Claims

	AMC SERIAL No.	CLAIM NAME	BOOK/ DOCKET	PAGE	AMENDED REAMENDED
					BK/DOC
✓ 156	386044	Eurus # 8	2007-016507		
✓ 157	386045	Eurus # 9	2007-016508		
✓ 158	386046	Eurus # 10	2007-016509		
✓ 159	386029	Notus # 1	2007-016547		
✓ 160	386030	Notus # 2	2007-016548		
✓ 161	386031	Notus # 3	2007-016549		
✓ 162	386032	Notus # 4	2007-016550		
✓ 163	386033	Notus # 5	2007-016551		
✓ 164	386034	Notus # 6	2007-016552		
✓ 165	386035	Notus # 7	2007-016553		
✓ 166	388558	Notus # 8	2007-020496		
✓ 167	396974	Tornado #19	2009	8010	RECEIVED PHOENIX ARIZONA 2009 AUG - 8 P 12:56 GILMAZ STATE OFFICE
✓ 168	396975	Tornado #20	2009	8011	
✓ 169	396976	Tornado #21	2009	8012	
✓ 170	396977	Tornado #22	2009	8013	
✓ 171	396978	Tornado #23	2009	8014	
✓ 172	396979	Tornado #24	2009	8015	
✓ 173	396980	Tornado #25	2009	8016	
✓ 174	396981	Tornado #26	2009	8017	
✓ 175	396984	Tornado #29	2009	8018	
✓ 176	396985	Tornado #30	2009	8019	
✓ 177	396986	Tornado #31	2009	8020	
✓ 178	396987	Tornado #32	2009	8021	
✓ 179	396988	Tornado #33	2009	8022	
✓ 180	396989	Tornado #34	2009	8023	
✓ 181	396990	Tornado #35	2009	8024	
✓ 182	396991	Tornado #36	2009	8025	
✓ 183	397002	Tornado #47	2009	8026	
✓ 184	397003	Tornado #48	2009	8027	
✓ 185	397004	Tornado #49	2009	8028	
✓ 186	397005	Tornado #50	2009	8029	
✓ 187	397006	Tornado #51	2009	8030	
✓ 188	397007	Tornado #52	2009	8031	
✓ 189	397008	Tornado #53	2009	8032	
✓ 190	397009	Tornado #54	2009	8033	
✓ 191	397010	Tornado #55	2009	8034	

EXHIBIT A

**NOTICE OF INTENT TO HOLD FOR MINING CLAIMS BELONGING TO ASARCO INC.
FOR THE YEARS OF 2009 AND 2010.**

Gila County Claims

	AMC SERIAL No.	CLAIM NAME	BOOK/ DOCKET	PAGE	AMENDED REAMENDED
					BK/DOC
120	386065	Boreas # 9	2007-016528		
121	386066	Boreas # 10	2007-016529		
122	386067	Boreas # 11	2007-016530		
123	386068	Boreas # 12	2007-016531		
124	386069	Boreas # 13	2007-016532		
125	386070	Boreas # 14	2007-016533		
126	386071	Boreas # 15	2007-016534		
127	386072	Boreas # 16	2007-016535		
128	386073	Boreas # 17	2007-016536		
129	386074	Boreas # 18	2007-016537		
130	386075	Boreas # 19	2007-016538		
131	386076	Boreas # 20	2007-016539		
132	386077	Boreas # 21	2007-016540		
133	386078	Boreas # 22	2007-016541		
134	386079	Boreas # 23	2007-016542		
135	386080	Boreas # 24	2007-016543		
136	386081	Boreas # 25	2007-016544		
137	386082	Boreas # 26	2007-016545		
138	386083	Boreas # 27	2007-016546		
139	386047	Zephyr # 1	2007-016510		
140	386048	Zephyr # 2	2007-016511		
141	386049	Zephyr # 3	2007-016512		
142	386050	Zephyr # 4	2007-016513		
143	386051	Zephyr # 5	2007-016514		
144	386052	Zephyr # 6	2007-016515		
145	386053	Zephyr # 7	2007-016516		
146	386054	Zephyr # 8	2007-016517		
147	386055	Zephyr # 9	2007-016518		
148	386056	Zephyr # 10	2007-016519		
149	386037	Eurus # 1	2007-016500		
150	386038	Eurus # 2	2007-016501		
151	386039	Eurus # 3	2007-016502		
152	386040	Eurus # 4	2007-016503		
153	386041	Eurus # 5	2007-016504		
154	386042	Eurus # 6	2007-016505		
155	386043	Eurus # 7	2007-016506		

2009 AUG - 3 12:55
 PHOENIX, ARIZONA

RECEIVED
 CLIMATE STATE OFFICE

EXHIBIT A

**NOTICE OF INTENT TO HOLD FOR MINING CLAIMS BELONGING TO ASARCO INC.
FOR THE YEARS OF 2009 AND 2010.**

Gila County Claims

	AMC SERIAL No.	CLAIM NAME	BOOK/ DOCKET	PAGE	AMENDED REAMENDED
					BK/DOC
192	397011	Tornado #56	2009	8035	
193	397012	Tornado #57	2009	8036	
194	397013	Tornado #58	2009	8037	
195	397014	Tornado #59	2009	8038	
196	397015	Tornado #60	2009	8039	
197	397016	Tornado #61	2009	8040	
198	397017	Tornado #62	2009	8041	
199	397018	Tornado #63	2009	8042	
200	397019	Tornado #64	2009	8043	
201	397020	Tornado #65	2009	8044	
202	397021	Tornado #66	2009	8045	
203	397022	Tornado #67	2009	8046	
204	397023	Tornado #68	2009	8047	
205	397024	Tornado #69	2009	8048	
206	397025	Tornado #70	2009	8049	
207	397026	Tornado #71	2009	8050	
208	397027	Tornado #72	2009	8051	
209	397028	Tornado #73	2009	8052	
210	397029	Tornado #74	2009	8053	
211	397030	Tornado #75	2009	8054	
212	397031	Tornado #76	2009	8055	
213	397032	Tornado #77	2009	8056	
214	397033	Tornado #78	2009	8057	
215	397034	Tornado #79	2009	8058	
216	397035	Tornado #80	2009	8059	
217	397036	Tornado #81	2009	8060	
218	397037	Tornado #82	2009	8061	
219	397038	Tornado #83	2009	8062	
220	397039	Tornado #84	2009	8063	
221	397040	Tornado #85	2009	8064	
222	397041	Tornado #86	2009	8065	
223	397042	Tornado #87	2009	8066	
224	397043	Tornado #88	2009	8067	
225	397044	Tornado #89	2009	8068	
226	397045	Tornado #90	2009	8069	
227	397046	Tornado #91	2009	8070	

2009 AUG - 3 PD 12:56
 PHOENIX, ARIZONA

RECEIVED
 CLIMAZ STATE OFFICE

EXHIBIT A

**NOTICE OF INTENT TO HOLD FOR MINING CLAIMS BELONGING TO ASARCO INC.
FOR THE YEARS OF 2009 AND 2010.**

Gila County Claims

	AMC SERIAL No.	CLAIM NAME	BOOK/ DOCKET	PAGE	AMENDED REAMENDED
					BK/DOC
228	397047	Tornado #92	2009	8071	
229	397048	Tornado #93	2009	8072	
230	397049	Tornado #94	2009	8073	
231	397050	Tornado #95	2009	8074	
232	397051	Tornado #96	2009	8075	
233	397052	Tornado #97	2009	8076	
234	397053	Tornado #98	2009	8077	
235	397054	Tornado #99	2009	8078	
236	397055	Tornado #100	2009	8079	
237	397056	Tornado #101	2009	8080	
238	397057	Tornado #102	2009	8081	
239	397058	Tornado #103	2009	8082	
240	397059	Tornado #104	2009	8083	
241	397060	Tornado #105	2009	8084	
242	397061	Tornado #106	2009	8085	
243	397062	Tornado #107	2009	8086	
244	397063	Tornado #108	2009	8087	
245	397064	Tornado #109	2009	8088	
246	397065	Tornado #110	2009	8089	
247	397066	Tornado #111	2009	8090	
248	397067	Tornado #112	2009	8091	
249	397068	Tornado #113	2009	8092	
250	397069	Tornado #114	2009	8093	
251	397070	Tornado #115	2009	8094	
252	397071	Tornado #116	2009	8095	
253	397072	Tornado #117	2009	8096	
254	397073	Tornado #118	2009	8097	

RECEIVED
 CLAIM STATE OFFICE
 2009 AUG - 3 12:56
 PIGEON X, ARIZONA

50

EXHIBIT A

Unpatented Lode Claims and Mill Site Claims:

Pinal Co., AZ Pioneer-Mineral Creek-Cochran-Copper Butte-Riverside Mining Districts

	AMC SERIAL No.	CLAIM NAME	BOOK/DOCKET	PAGE	AMENDED REAMENDED	
					BK/DOC	PAGE
1	1186	Teapot No. 11	850	617		
2	1187	Teapot No. 12	850	618		
3	67025	Wedge No. 1	431	418		
4	67026	Adobe, Amended	52, Mines	493	372	493
5	67027	A Hunch No. 2, Amended	70, Mines	151	213	35
6	67028	A Hunch No. 3, Amended	70, Mines	488	213	36
7	67029	A Hunch No. 4 Amended	73, Mines	267	213	37
8	67030	A Hunch No. 5, Amended	73, Mines	268	213	38
9	67031	A Hunch No. 6, Amended	73, Mines	269	213	39
10	67032	A Hunch No. 7, Amended	78, Mines	241	213	40
11	67033	Canyon No. 6	364	200		
12	67035	Carnation	30, Mines	499		
13	67036	Chest	35, Mines	197		
14	67037	Chloride Gulch, Amended	15, Mines	219	36, Mines	591
15	67038	Combination, Amended	30, Mines	499	2008-064971	
16	67039	Contact No. 3, Amended	32, Mines	531	2008-064972	
17	67040	Copper Ace No. 1	264	537		
18	67041	Copper Ace No. 2	264	538		
19	67042	Copper Ace No. 3	264	539		
20	67043	Copper Ace No. 4	264	540		
21	67045	Copper Zone No. 4, Amended	24, Mines	543	372	491
22	67046	Copper Zone No. 5, Amended	24, Mines	544	372	492
23	67047	Happy Vale, Amended	35, Mines	421	2008-064973	
24	67048	Led, Amended	35, Mines	301	2008-064977	
25	67049	Major, Amended	32, Mines	531	2008-064974	
26	67050	Major No. 2	32, Mines	532		
27	67051	Major No. 3, Amended	32, Mines	533	2008-064976	
28	67052	Major No. 4, Amended	35, Mines	421	2008-064978	
29	67053	Major No. 5, Amended	46, Mines	26	2008-064979	
30	67054	Major No. 6, Amended	46, Mines	27	2008-064980	
31	67055	Mescal No. 1, Amended	188	564	193	425
32	67056	Mescal No. 2	188	565		
33	67057	Mescal No. 3	188	566		
34	67058	Mescal No. 4	188	567		
35	67059	Mescal No. 5	189	328		
36	67060	Mescal No. 6	188	568		
37	67061	Mescal No. 7	188	569		
38	67062	Mescal No. 8	189	55		
39	67063	Mescal No. 9	189	56		
40	67064	Mescal No. 10	189	57		
41	67065	Mescal No. 11	189	58		

RECEIVED
MAY 15 2008
PINAL COUNTY, ARIZONA

EXHIBIT A

Unpatented Lode Claims and Mill Site Claims:

Pinal Co., AZ Pioneer-Mineral Creek-Cochran-Copper Butte-Riverside Mining Districts

	AMC SERIAL No.	CLAIM NAME	BOOK/ DOCKET	PAGE	AMENDED REAMENDED	
					BK/DOC	PAGE
42	67066	Mescal No. 12	189	59		
43	67067	Mescal No. 13	189	60		
44	67068	Mescal No. 14	189	61		
45	67069	Mescal No. 15	189	62		
46	67070	Mescal No. 16	189	329		
47	67071	Mescal No. 17	189	63		
48	67072	Mescal No. 18	189	199		
49	67073	Mescal No. 19	189	64		
50	67074	Mescal No. 20	189	65		
51	67075	Mescal No. 21	189	210		
52	67076	Mescal No. 22	189	201		
53	67077	Mescal No. 23	189	202		
54	67078	Mescal No. 24	189	203		
55	67079	Mescal No. 25	189	204		
56	67080	Mescal No. 26, Amended	189	205	194	528
57	67081	Mescal No. 27	194	529		
58	67082	Mescal No. 28	194	530		
59	67083	Mescal No. 29	194	531		
60	67084	Mescal No. 30	194	532		
61	67085	Mescal No. 31	194	533		
62	67086	Mescal No. 32	194	534		
63	67087	Mescal No. 33	194	535		
64	67088	Mescal No. 34	194	536		
65	67089	Mescal No. 35	194	537		
66	67090	Mescal No. 36	194	538		
67	67091	Mescal No. 37	194	539		
68	67092	Mescal No. 38	194	540		
69	67093	Mescal No. 39	194	541		
70	67094	Mescal No. 40	195	564		
71	67095	Mescal No. 41	195	565		
72	67096	Mescal No. 42	195	566		
73	67097	Mescal No. 43	197	230		
74	67098	Mescal No. 44	197	231		
75	67099	Mescal No. 45	197	232		
76	67100	Mescal No. 46	197	233		
77	67101	Mescal No. 47, Amended	197	234	1869	910-911
78	67103	Mescal No. 49, Amended	197	236	1869	914
79	67104	Mescal No. 50, Amended	195	562	1869	919
80	67105	Mescal No. 51	195	563		
81	67106	Mesquite No. 1	197	228		
82	67107	Mesquite No. 2	197	229		

EXHIBIT A

Unpatented Lode Claims and Mill Site Claims:

Pinal Co., AZ Pioneer-Mineral Creek-Cochran-Copper Butte-Riverside Mining Districts

	AMC SERIAL No.	CLAIM NAME	BOOK/DOCKET	PAGE	AMENDED REAMENDED	
					BK/DOC	PAGE
83	67108	Odessa, Amended	35, Mines	422	2008-064981	
84	67109	Olive, Amended	35, Mines	198	2008-064982	
85	67110	Recall, Amended	35, Mines	198	2008-064984	
86	67111	Rustler No. 1	364	196		
87	67112	Rustler No. 2	364	197		
88	67113	Rustler No. 3	364	198		
89	67114	Rustler No. 4	364	199		
90	67115	Silverball (SilverBall), Amended	39, Mines	457	2008-064985	
91	67116	Silver King, Amended	31, Mines	495	2008-064983	
92	67117	Silver Lead	31, Mines	496		
93	67118	Silver Leaf (SilverLeap), Amended	31, Mines	497	2008-064986	
94	67119	Silver Leap No. 3, Amended	32, Mines	530	2008-064987	
95	67120	Silver Queen, Amended	31, Mines	496	2008-064988	
96	67121	Silver Threads, Amended	31, Mines	497	2008-064989	
97	67122	Star, Amended	31, Mines	494	2008-064990	
98	67123	Would be Expert, Amended	31, Mines	302	2008-064991	
99	67124	Erman No. 1, Amended	537	209	974	163
100	67125	Erman No. 2, Amended	537	210	974	165
101	67126	Erman No. 3, Amended	537	211	974	167
102	67127	Erman No. 4, Amended	537	212	974	169
103	67128	Erman No. 5, Amended	537	213	974	171
104	67129	Erman No. 6, Amended	537	214	974	173
105	67130	Erman No. 7, Amended	537	215	974	175
106	67131	Erman No. 8, Amended	537	216	974	177
107	67132	Erman No. 9, Amended	537	217	974	179
108	67133	Erman No. 10, Amended	537	218	974	181
109	67134	Erman No. 11, Amended	537	219	974	183
110	67135	Erman No. 12, Amended	537	220	974	185
111	67136	Erman No. 13, Amended	537	221	974	187
112	67137	Erman No. 14, Amended	537	222	974	189
113	67138	Erman No. 15, Amended	537	223	974	191
114	67139	Erman No. 16, Amended	537	224	974	193
115	67140	Erman No. 17, Amended	537	225	974	195
116	67141	Erman No. 18, Amended	537	226	974	197
117	67142	Erman No. 19, Amended	537	227	974	199
118	67143	Erman No. 20, Amended	537	228	974	201
119	67144	Erman No. 21, Amended	537	229	974	203
120	67145	Erman No. 22, Amended	537	230	974	205
121	67146	Erman No. 23, Amended	537	231	974	207

PINAL COUNTY, ARIZONA
 DEPT. OF MINES
 P.O. BOX 516
 TUCSON, ARIZONA 85724-0516

EXHIBIT A

Unpatented Lode Claims and Mill Site Claims:

Pinal Co., AZ Pioneer-Mineral Creek-Cochran-Copper Butte-Riverside Mining Districts

	AMC SERIAL No.	CLAIM NAME	BOOK/ DOCKET	PAGE	AMENDED REAMENDED	
					BK/DOC	PAGE
122	67147	Erman No. 24, Amended	537	232	974	209
123	67148	Erman No. 25, Amended	537	233	974	211
124	67149	Erman No. 26, Amended	537	234	974	213
125	67150	Erman No. 27, Amended	537	235	974	215
126	67151	Erman No. 28, Amended	537	236	974	217
127	67152	Erman No. 29, Amended	537	237	974	219
128	67153	Erman No. 30, Amended	542	378	974	221
129	67154	Erman No. 31, Amended	542	379	974	223
130	67155	River No. 4	673	389		
131	67156	River No. 5	673	390		
132	67157	River No. 6	673	391		
133	67158	River No. 7	673	392		
134	67159	River No. 8	673	393		
135	67160	River No. 9	673	394		
136	67161	River No. 13	673	398		
137	67162	River No. 14	673	399		
138	67163	River No. 15	673	400		
139	67164	River No. 16	673	401		
140	67165	River No. 17	673	402		
141	67166	River No. 18	673	403		
142	67167	River No. 22	673	404		
143	67168	River No. 23	673	405		
144	67169	River No. 24	673	406		
145	67170	River No. 25	673	407		
146	67171	River No. 26	673	408		
147	67172	River No. 27	673	409		
148	67173	Southern No. 1	297	230		
149	67174	Southern No. 2	297	231		
150	67175	Southern No. 3	297	232		
151	67176	Southern No. 4	297	233		
152	67177	Southern No. 5, Amended	297	234	1869	940-941
153	67178	Southern No. 6, Amended	297	235	1869	942-943
154	67179	Southern No. 7	334	532		
155	67180	Southern No. 8, Amended	334	533	1869	944-945
156	67181	Ray Southern 1, Amended	47, Mines	462	2008-093768	
157	67182	Ray Southern 5, Amended	47, Mines	463	1869	918-919
158	67183	Ray Southern 6, Amended	47, Mines	464	1869	920-921
159	67184	Ray Southern 7, Amended	47, Mines	465	1869	922-923
160	67187	Ray Southern 10, Amended	47, Mines	468	1869	924-925
161	67188	Ray Southern 11, Amended	47, Mines	469	297	236
162	67189	Ray Southern 12, Amended	47, Mines	470	1869	926-927

EXHIBIT A

Unpatented Lode Claims and Mill Site Claims:

Pinal Co., AZ Pioneer-Mineral Creek-Cochran-Copper Butte-Riverside Mining Districts

AMC SERIAL No.	CLAIM NAME	BOOK/DOCKET	PAGE	AMENDED REAMENDED	
				BK/DOC	PAGE
✓ 163	67193	Ray Southern 16	55, Mines	355	
164	67195	Ray Southern 17, Amended	56, Mines	527	1869 934-935
165	67196	Ray Southern 39, Amended, Reamended	155	134	360 1869 522 636-637
✓ 166	67197	Ray Southern 40, Amended, Reamended	155	86	360 1869 523 938-939
167	67198	Ray Southern 41, Amended	155	87	360 524
168	67199	Ray Southern 42, Amended	158	88	360 525
169	67249	Bur No. 1, Amended	719	609	974 225
170	67250	Bur No. 2, Amended	719	610	974 227
171	67251	Bur No. 3, Amended	719	611	974 229
172	67252	Bur No. 4, Amended	719	612	974 231
173	67253	Bur No. 5, Amended	719	613	974 233
174	67254	Bur No. 6, Amended	719	614	974 235
175	67255	Bur No. 7, Amended	719	615	974 237
176	67256	Bur No. 8, Amended	719	616	974 239
177	67257	Bur No. 9, Amended	719	617	974 241
178	67258	Bur No. 10, Amended, Reamended	719	618	974 1890 243 405-406
179	67259	Bur No. 11, Amended	719	619	974 245
180	67260	Bur No. 12, Amended, Reamended	719	620	974 247 1890 407-408
181	67261	Bur No. 13, Amended	719	621	974 249
182	67262	Bur No. 14, Amended, Reamended	719	622	974 251 1890 409-410
183	67263	Bur No. 15, Amended	719	623	974 253
184	67264	Bur No. 16, Amended, Reamended	719	624	974 255 1890 411-412
185	67265	Bur No. 17, Amended, Reamended	719	625	974 257 1890 413-414
186	67266	Bur No. 18, Amended, Reamended	719	626	974 259 1890 415-416
187	67267	Bur No. 19, Amended, Reamended	719	627	974 261 1890 417-418
188	67268	Bur No. 20, Amended, Reamended	719	628	974 263 1890 419-420
189	67269	Bur No. 22, Amended, Reamended	719	630	974 265 1869 946-947
✓ 190	67271	Bur No. 24, Amended, Reamended	719	632	974 269 1869 948-949

PINAL COUNTY, ARIZONA
 DEPT. OF RECORDS & COURTHOUSE
 12:56
 OFFICE

EXHIBIT A

Unpatented Lode Claims and Mill Site Claims:

Pinal Co., AZ Pioneer-Mineral Creek-Cochran-Copper Butte-Riverside Mining Districts

	AMC SERIAL No.	CLAIM NAME	BOOK/ DOCKET	PAGE	AMENDED REAMENDED	
					BK/DOC	PAGE
✓ 191	67273	Bur No. 26, Amended, Reamended	719	634	974 1869	273 950-951
✓ 192	67275	Bur No. 28, Amended, Reamended	719	636	974 1869	277 952-953
193	67277	Bur No. 30, Amended, Reamended	719	638	974 1869	281 954-955
194	67278	Bur No. 31, Amended	719	639	974	283
195	67279	Bur No. 32, Amended, Reamended	719	640	974 1869	285 956-957
196	67280	Bur No. 33, Amended	719	641	974	287
197	67281	Bur No. 34, Amended, Reamended	719	642	974 1869	289 970-971
✓ 198	67284	Bur No. 37, Amended	719	645	974	295
199	67286	Bur No. 39, Amended	719	647	974	299
200	67287	Bur No. 40, Amended, Reamended	719	648	974 1869	301 978-979
201	67288	Bur No. 41, Amended	719	649	974	303
202	67289	Bur No. 43, Amended	720	591	974	305
203	67290	Bur No. 45, Amended	719	651	974	307
204	67291	Bur No. 46, Amended	719	652	974	309
205	67292	Bur No. 47, Amended	719	653	974	311
206	67293	Bur No. 48, Amended	719	654	974	313
207	67294	Bur No. 49, Amended	719	655	974	315
208	67295	Bur No. 50, Amended	719	656	974	317
209	67296	Bur No. 51, Amended, Reamended	719	657	974 1890	319 421-422
210	67297	Bur No. 52, Amended	719	658	974	321
211	67298	Bur No. 53, Amended, Reamended	719	659	974 1890	323 423-424
212	67299	Bur No. 54, Amended	719	660	974	325
213	67300	Bur No. 55, Amended, Reamended	719	661	974 1890	327 425-426
214	67301	Bur No. 56, Amended	719	662	974	329
215	67302	Bur No. 57, Amended, Reamended	719	663	974 1890	331 427-428
216	67303	Bur No. 58, Amended	719	664	974	333
217	67304	Bur No. 59, Amended, Reamended	719	665	974 1890	335 429-430
218	67305	Bur No. 60, Amended, Reamended	719	666	974 1890	337 431-432

RECEIVED
 FEDERAL BUREAU OF INVESTIGATION
 ARIZONA
 P 12:56

EXHIBIT A

Unpatented Lode Claims and Mill Site Claims:

Pinal Co., AZ Pioneer-Mineral Creek-Cochran-Copper Butte-Riverside Mining Districts

	AMC SERIAL No.	CLAIM NAME	BOOK/ DOCKET	PAGE	AMENDED REAMENDED	
					BK/DOC	PAGE
251	67340	Bur No. 124, Amended	719	726	974	407
252	67341	Bur No. 125, Amended	719	727	974	409
253	67342	Bur No. 126, Amended	719	728	974	411
254	67343	Bur No. 127, Amended	719	729	974	413
255	67344	Bur No. 128, Amended	719	730	974	415
256	67345	Bur No. 129, Amended	719	731	974	417
257	67346	Bur No. 130, Amended	719	732	974	419
258	67349	Belgravia No. 1	536	29		
259	67350	Belgravia No. 2	536	30		
260	67351	Belgravia No. 3	536	31		
261	67352	Belgravia No. 4	536	32		
262	67353	Belgravia No. 5	536	33		
263	67354	Belgravia No. 6	536	34		
264	67355	Belgravia No. 7	536	35		
265	67356	Belgravia No. 8	536	36		
266	67357	Belgravia No. 9	536	37		
267	67358	Belgravia No. 10	536	38		
268	67359	Belgravia No. 11	536	39		
269	67360	Belgravia No. 12	536	40		
270	67361	Belgravia No. 13	536	41		
271	67362	Belgravia No. 14	536	42		
272	67363	Belgravia No. 15	536	43		
273	67364	Belgravia No. 16	536	44		
274	67365	Livingston No. 2	133	196		
275	67366	New Year No. 3	57, Mines	575		
276	67367	New Year No. 4	57, Mines	576		
277	67368	New Year No. 5	57, Mines	577		
278	67369	New Year No. 6	57, Mines	578		
279	67370	New Year No. 7	57, Mines	579		
280	67371	New Year No. 8	57, Mines	580		
281	67372	New Year No. 9	57, Mines	581		
282	67373	Portland 5	683	163		
283	67374	Portland 6	683	164		
284	67375	Portland 7	683	166		
285	67376	Portland No. 8	720	592		
286	67377	Portland No. 9	720	593		
287	67378	Portland No. 10	720	594		
288	67379	Portland No. 11	720	595		
289	67380	Portland No. 12	720	596		
290	67381	Portland No. 13	720	597		
291	67382	Portland No. 14	720	598		

RECEIVED
 CLAIMS DIVISION OFFICE
 MINERAL, ARIZONA
 JUN 7 1966 - 3 P 12:56

EXHIBIT A

Unpatented Lode Claims and Mill Site Claims:

Pinal Co., AZ Pioneer-Mineral Creek-Cochran-Copper Butte-Riverside Mining Districts

	AMC SERIAL No.	CLAIM NAME	BOOK/ DOCKET	PAGE	AMENDED REAMENDED	
					BK/DOC	PAGE
219	67306	Bur No. 61, Amended, Reamended	719	667	974 1890	339 433-434
220	67307	Bur No. 62, Amended, Reamended	719	668	974 1890	341 435-436
221	67308	Bur No. 63, Amended, Reamended	719	669	974 1890	343 437-438
222	67309	Bur No. 64, Amended, Reamended	719	670	974 1890	345 439-440
223	67310	Bur No. 65, Amended, Reamended	719	671	974 1890	347 441-442
224	67311	Bur No. 66, Amended	719	672	974	349
225	67312	Bur No. 67, Amended, Reamended	719	673	974 1890	351 443-444
226	67313	Bur No. 68, Amended	719	674	974	353
227	67314	Bur No. 69, Amended, Reamended	719	675	974 1890	355 445-446
228	67315	Bur No. 71, Amended	719	677	974	357
229	67316	Bur No. 73, Amended	719	679	974	359
230	67317	Bur No. 75, Amended	719	681	974	361
231	67318	Bur No. 77, Amended, Reamended	719	683	974 1869	363 980-981
232	67321	Bur No. 83, Amended, Reamended	719	689	974 1869	369 984-985
233	67322	Bur No. 86, Amended	719	690	974	371
234	67323	Bur No. 87, Amended	719	691	974	373
235	67324	Bur No. 88, Amended	719	692	974	375
236	67325	Bur No. 89, Amended	719	693	974	377
237	67326	Bur No. 90, Amended	719	694	974	379
238	67327	Bur No. 91, Amended	719	695	974	381
239	67328	Bur No. 92, Amended	719	696	974	383
240	67329	Bur No. 93, Amended	719	697	974	385
241	67330	Bur No. 94, Amended	719	698	974	387
242	67331	Bur No. 95, Amended	719	699	974	389
243	67332	Bur No. 116, Amended	719	718	974	391
244	67333	Bur No. 117, Amended	719	719	974	393
245	67334	Bur No. 118, Amended	719	720	974	395
246	67335	Bur No. 119, Amended	719	721	974	397
247	67336	Bur No. 120, Amended	719	722	974	399
248	67337	Bur No. 121, Amended	719	723	974	401
249	67338	Bur No. 122, Amended	719	724	974	403
250	67339	Bur No. 123, Amended	719	725	974	405

TUCSON, ARIZONA

12:56

CLERK RECEIVED
STATE OFFICE

EXHIBIT A

Unpatented Lode Claims and Mill Site Claims:

Pinal Co., AZ Pioneer-Mineral Creek-Cochran-Copper Butte-Riverside Mining Districts

	AMC SERIAL No.	CLAIM NAME	BOOK/ DOCKET	PAGE	AMENDED REAMENDED	
					BK/DOC	PAGE
333	67424	West No. 18	520	988		
334	67425	West No. 19	520	989		
335	67426	West No. 20	520	990		
336	67427	West No. 21	520	991		
337	67428	Blue Hills No. 1	280	374		
338	67429	Blue Hills No. 2	280	375		
339	67430	Blue Hills No. 3	280	376		
340	67431	Blue Hills No. 4	280	377		
341	67432	Blue Hills No. 5	280	378		
342	67433	Blue Hills No. 6	280	379		
343	67434	Blue Hills No. 7	280	380		
344	67435	Blue Hills No. 8	280	381		
345	67436	Blue Hills No. 9	280	382		
346	67437	Blue Hills No. 10	280	383		
347	67438	Blue Hills No. 11	280	384		
348	67439	Blue Hills No. 12	280	385		
349	67441	Ray No. 2	545	102		
350	67443	Ray No. 4	545	104		
351	67444	Ray No. 5	545	105		
352	67445	Ray No. 6	545	106		
353	67446	Ray No. 7	545	107		
354	67447	Ray No. 8	545	108		
355	67448	Ray No. 9	545	109		
356	67449	Ray No. 10	545	110		
357	67450	Ray No. 11	545	111		
358	67451	Ray No. 12	545	112		
359	67452	Ray No. 13	545	113		
360	67453	Ray No. 14	545	114		
361	67454	Ray No. 15	552	367		
362	67455	Ray No. 16	545	116		
363	67456	Ray No. 17	545	117		
364	67457	Ray No. 18	545	118		
365	67459	Ray No. 20	545	120		
366	67460	Ray No. 21	545	121		
367	67461	Ray No. 22	552	381		
368	67462	Ray No. 23	545	122		
369	67463	Ray No. 24	552	382		
370	67464	Ray No. 25	545	123		
371	67465	Ray No. 26	552	383		
372	67466	Ray No. 27	545	124		
373	67467	Ray No. 28	552	384		

RECEIVED
PINAL CO. STATE OFFICE
JUN 198 - 3 P 12:56
MINERAL, ARIZONA

EXHIBIT A

Unpatented Lode Claims and Mill Site Claims:

Pinal Co., AZ Pioneer-Mineral Creek-Cochran-Copper Butte-Riverside Mining Districts

	AMC SERIAL No.	CLAIM NAME	BOOK/ DOCKET	PAGE	AMENDED REAMENDED	
					BK/DOC	PAGE
292	67383	Portland No. 15	720	599		
293	67384	Portland No. 16	720	600		
294	67385	Teapot No. 1	834	692		
295	67386	Teapot No. 2	834	693		
296	67387	Teapot No. 3	834	694		
297	67388	Teapot No. 4	834	695		
298	67389	Teapot No. 5	834	696		
299	67390	Teapot No. 6	834	697		
300	67391	Teapot No. 7	834	698		
301	67392	Teapot No. 8	834	699		
302	67393	Teapot No. 9	834	700		
303	67394	Teapot No. 10	834	701		
304	67395	Red Hills No. 1, Amended	129	129	152	393
305	67396	Red Hills No. 2, Amended	129	130	152	394
306	67397	Red Hills No. 3, Amended	129	131	152	395
307	67398	Red Hills No. 4, Amended	129	132	491	46
308	67399	Red Hills No. 5, Amended	129	133	491	47
309	67400	Red Hills No. 6	129	134		
310	67401	Red Hills No. 7	129	135		
311	67402	Red Hills No. 8	133	195		
312	67403	Red Hills No. 9, Amended	129	137	132	177
313	67404	Red Hills No. 11, Amended	129	139	132	178
314	67405	Red Hills Fraction	487	394		
315	67406	Red Bluff	495	504		
316	67407	West No. 1	520	971		
317	67408	West No. 2	520	972		
318	67409	West No. 3	520	973		
319	67410	West No. 4	520	974		
320	67411	West No. 5	520	975		
321	67412	West No. 6	520	976		
322	67413	West No. 7	520	977		
323	67414	West No. 8	520	978		
324	67415	West No. 9	520	979		
325	67416	West No. 10	520	980		
326	67417	West No. 11	520	981		
327	67418	West No. 12	520	982		
328	67419	West No. 13	520	983		
329	67420	West No. 14	520	984		
330	67421	West No. 15	520	985		
331	67422	West No. 16	520	986		
332	67423	West No. 17	520	987		

RECEIVED
MINERAL RIGHTS OFFICE
2011 MAR -3 P 12:56
TUCSON ARIZONA

EXHIBIT A

Unpatented Lode Claims and Mill Site Claims:
Pinal Co., AZ Pioneer-Mineral Creek-Cochran-Copper Butte-Riverside Mining Districts

	AMC SERIAL No.	CLAIM NAME	BOOK/DOCKET	PAGE	AMENDED REAMENDED	
					BK/DOC	PAGE
415	67509	Ray No. 70	548	194		
416	67510	Ray No. 71	548	195		
417	67511	Ray No. 72	548	196		
418	67512	Ray No. 73	552	370		
419	67513	Ray No. 74	552	371		
420	67514	Ray No. 75	552	372		
421	67515	Ray No. 76	552	373		
422	67516	Ray No. 77	552	374		
423	67517	Ray No. 78	552	375		
424	67518	Ray No. 79	552	376		
425	67519	Ray No. 80	552	377		
426	67520	Ray No. 81	552	378		
427	67521	Ray No. 82	552	379		
428	67522	Ray No. 83	552	380		
429	67523	Ray No. 84	758	967		
430	67524	Ray No. 85	758	968		
431	67525	Ray No. 86	758	969		
432	67526	Ray No. 87	758	970		
433	67527	Ray No. 88	758	971		
434	67528	Ray No. 89	758	972		
435	67529	Ray No. 90	758	973		
436	67530	Ray No. 91	758	974		
437	67531	Ray No. 92	758	975		
438	67532	Ray No. 93	758	976		
439	67533	Ray No. 94	758	977		
440	67534	Ray No. 95	758	978		
441	67535	Ray No. 96	758	979		
442	67536	Ray No. 97	758	980		
443	67538	Ray No. 99	785	780		
444	67539	Ray No. 100	785	781		
445	67540	Ray No. 101	785	782		
446	138158	Pat No. 1	1076	304		
447	138159	Pat No. 2	1076	306		
448	138160	Pat No. 3	1076	308		
449	138161	Pat No. 4	1076	310		
450	138162	Nat No. 1	1075	699-700		
451	138163	Nat No. 2	1075	701-702		
452	138164	Nat No. 3	1075	703-704		
453	138165	Nat No. 4	1075	705-706		
454	141524	RMD No. 39	1083	493		
455	141525	RMD No. 40	1083	495		

PINAL CO., ARIZONA

MAY 19 3 12:56

RECEIVED
MINERAL RIGHTS OFFICE

EXHIBIT A

Unpatented Lode Claims and Mill Site Claims:

Pinal Co., AZ Pioneer-Mineral Creek-Cochran-Copper Butte-Riverside Mining Districts

	AMC SERIAL No.	CLAIM NAME	BOOK/ DOCKET	PAGE	AMENDED REAMENDED	
					BK/DOC	PAGE
374	67468	Ray No. 29	545	125		
375	67469	Ray No. 30	552	385		
376	67470	Ray No. 31	552	386		
377	67471	Ray No. 32	552	387		
378	67472	Ray No. 33	552	388		
379	67473	Ray No. 34	552	389		
380	67474	Ray No. 35	545	126		
381	67475	Ray No. 36	545	127		
382	67476	Ray No. 37	545	128		
383	67477	Ray No. 38	545	129		
384	67478	Ray No. 39	545	130		
385	67479	Ray No. 40	545	131		
386	67480	Ray No. 41	545	132		
387	67481	Ray No. 42	545	133		
388	67482	Ray No. 43	552	390		
389	67483	Ray No. 44	552	391		
390	67484	Ray No. 45	552	392		
391	67485	Ray No. 46	552	393		
392	67486	Ray No. 47	552	394		
393	67487	Ray No. 48	552	395		
394	67488	Ray No. 49	546	444		
395	67489	Ray No. 50	546	445		
396	67490	Ray No. 51	546	446		
397	67491	Ray No. 52	546	447		
398	67492	Ray No. 53	546	448		
399	67493	Ray No. 54	546	449		
400	67494	Ray No. 55	546	450		
401	67495	Ray No. 56	546	451		
402	67496	Ray No. 57	546	452		
403	67497	Ray No. 58	546	453		
404	67498	Ray No. 59	546	454		
405	67499	Ray No. 60	552	396		
406	67500	Ray No. 61	548	185		
407	67501	Ray No. 62	548	186		
408	67502	Ray No. 63	548	187		
409	67503	Ray No. 64	548	188		
410	67504	Ray No. 65	548	189		
411	67505	Ray No. 66	548	190		
412	67506	Ray No. 67	548	191		
413	67507	Ray No. 68	548	192		
414	67508	Ray No. 69	548	193		

RECEIVED
 MINERAL STATE OFFICE
 2008 AUG - 3 P 12: 56
 TUCSON, ARIZONA

EXHIBIT A

Unpatented Lode Claims and Mill Site Claims:
Pinal Co., AZ Pioneer-Mineral Creek-Cochran-Copper Butte-Riverside Mining Districts

	AMC SERIAL No.	CLAIM NAME	BOOK/ DOCKET	PAGE	AMENDED REAMENDED	
					BK/DOC	PAGE
456	141526	RMD No. 41	1083	497		
457	141527	RMD No. 42	1083	499		
458	141528	RMD No. 43	1083	501		
459	141529	RMD No. 44	1083	503		
460	141530	RMD No. 45	1083	505		
461	141531	RMD No. 46	1083	507		
462	141532	RMD No. 47	1083	509		
463	141533	RMD No. 48	1083	511		
464	141534	RMD No. 49	1083	513		
465	141535	RMD No. 50	1083	515		
466	141536	RMD No. 51	1083	517		
467	141537	RMD No. 52	1083	519		
468	141538	RMD No. 53	1083	521		
469	141539	RMD No. 54	1083	523		
470	141540	RMD No. 55	1083	525		
471	141541	RMD No. 56	1083	527		
472	141542	RMD No. 57	1083	529		
473	141543	RMD No. 58	1083	531		
474	141544	RMD No. 59	1083	533		
475	141545	RMD No. 60	1083	535		
476	141546	RMD No. 61	1083	537		
477	141547	RMD No. 62	1083	539		
478	141548	RMD No. 63	1083	541		
479	141549	RMD No. 64	1083	543		
480	141550	RMD No. 65	1083	545		
481	141551	RMD No. 66	1083	547		
482	141552	RMD No. 67	1083	549		
483	141553	RMD No. 68	1083	551		
484	141554	RMD No. 69	1083	553		
485	141555	RMD No. 70	1083	555		
486	141622	RMD No. 137	1083	689		
487	141623	RMD No. 138	1083	691		
488	253275	Buckeye 3	1359	963		
489	253276	Buckeye 4	1359	965		
490	253277	Buckeye 5	1359	967		
491	253278	Buckeye 10	1359	969		
492	253279	Somnambulant 1	1360	35		
493	253280	Somnambulant 2	1360	37		
494	253281	Somnambulant 3	1360	39		
495	253282	Somnambulant 4	1360	41		
496	253283	Somnambulant 5	1360	43		

MICHAEL, ARIZONA

2011-05-03 P 12:56

RECEIVED
MINERAL STATE OFFICE

EXHIBIT A

Unpatented Lode Claims and Mill Site Claims:

Pinal Co., AZ Pioneer-Mineral Creek-Cochran-Copper Butte-Riverside Mining Districts

	AMC SERIAL No.	CLAIM NAME	BOOK/ DOCKET	PAGE	AMENDED REAMENDED	
					BK/DOC	PAGE
497	253284	Somnambulant 6	1360	45		
498	253285	Somnambulant 7	1360	47		
499	253286	Somnambulant 8	1360	49		
500	253287	Somnambulant 9	1360	51		
501	253288	Somnambulant 10	1360	53		
502	253289	Somnambulant 11	1360	55		
503	253290	Somnambulant 12	1360	57		
504	253291	Somnambulant 13	1360	59		
505	253292	Somnambulant 14	1360	61		
506	253293	Sue 37	1360	63		
507	253294	Sue 38, Amended	1360	65	1381	883
508	253295	Sue 39	1360	67		
509	253296	Sue 40, Amended	1360	69	1381	885
510	253297	Sue 41, Amended	1360	71	1381	887
511	253298	Sue 42, Amended	1360	73	1381	889
512	253299	Sue 43, Amended	1360	75	1381	891
513	253300	Sue 44	1360	77		
514	253301	Sue 45, Amended	1360	79	1381	893
515	253302	Sue 46	1360	81		
516	253303	Sue 48	1360	83		
517	253304	Sue 49	1360	85		
518	253305	Sue 50	1360	87		
519	253306	Sue 51	1360	89		
520	253307	Sue 52	1360	91		
521	253308	Sue 53	1360	93		
522	253309	Sue 54	1360	95		
523	253310	Sue 55	1360	97		
524	253311	Sue 56	1360	99		
525	253312	Sue 57	1360	101		
526	253313	Sue 58	1360	103		
527	253314	Sue 59	1360	105		
528	253315	Sue 60	1360	107		
529	253316	Sue 61	1360	109		
530	253317	Sue 62	1360	111		
531	253318	Sue 63	1360	113		
532	253319	Sue 64	1360	115		
533	253321	Sue 66	1360	119		
534	253322	Sue 67	1360	121		
535	253324	Sue 69	1360	125		
536	253326	Sue 71	1360	129		
537	253327	Sue 72	1360	131		

RECEIVED
 MINERAL RIGHTS OFFICE
 FEBRUARY 12 12:56
 MINERAL, ARIZONA

EXHIBIT A

Unpatented Lode Claims and Mill Site Claims:
Pinal Co., AZ Pioneer-Mineral Creek-Cochran-Copper Butte-Riverside Mining Districts

	AMC SERIAL No.	CLAIM NAME	BOOK/ DOCKET	PAGE	AMENDED REAMENDED	
					BK/DOC	PAGE
538	253328	Sue 73	1360	133		
539	253329	Sue 74	1360	135		
540	253330	Sue 75	1360	137		
541	253331	Sue 76	1360	139		
542	253332	Sue 77	1360	141		
543	253333	Sue 78	1360	143		
544	253334	Sue 79	1360	145		
545	253335	Sue 80	1360	147		
546	253336	Sue 81	1360	149		
547	253337	Sue 82	1360	151		
548	253338	Sue 83	1360	153		
549	253339	Sue 84	1360	155		
550	253340	Sue 85	1360	157		
551	253341	Sue 86	1360	159		
552	253342	Sue 87	1360	161		
553	253343	Sue 88	1360	163		
554	253344	Sue 89	1360	165		
555	253345	Sue 90	1360	167		
556	253346	Sue 91	1360	169		
557	253347	Sue 92	1360	171		
558	253348	Sue 93	1360	173		
559	253349	Sue 94	1360	175		
560	253350	Sue 95	1360	177		
561	253351	Sue 96	1360	179		
562	253352	Sue 97	1360	181		
563	253353	Sue 98	1360	183		
564	253354	Sue 99	1360	185		
565	253355	Sue 100	1360	187		
566	253356	Sue 101	1360	189		
567	253357	Sue 102	1360	191		
568	253358	Sue 103	1360	193		
569	253359	Sue 104	1360	195		
570	253360	Sue 105	1360	197		
571	253361	Sue 116	1360	199		
572	253362	Sue 117	1360	201		
573	253363	Sue 118	1360	203		
574	253364	Sue 119	1360	205		
575	253365	Sue 201	1360	207		
576	253366	TW 12	1360	241		
577	253367	TW 13	1360	243		
578	253368	TW 14, Amended	1360	245		

RECEIVED
MINERAL RIGHTS OFFICE
2001 AUG - 13 12:51
PINAL CO. ARIZONA

EXHIBIT A

Unpatented Lode Claims and Mill Site Claims:

Pinal Co., AZ Pioneer-Mineral Creek-Cochran-Copper Butte-Riverside Mining Districts

	AMC SERIAL No.	CLAIM NAME	BOOK/ DOCKET	PAGE	AMENDED REAMENDED	
					BK/DOC	PAGE
579	253369	TW 15	1360	247		
580	253370	TW 16	1360	249		
581	253371	TW 17	1360	251		
582	253372	TW 18	1360	253		
583	253373	TW 19	1360	255		
584	253374	TW 20	1360	257		
585	253375	TW 21	1360	259		
586	253376	TW 22	1360	261		
587	253377	TW 23	1360	263		
588	253378	TW 24	1360	265		
589	253379	TW 25	1360	267		
590	253380	TW 26	1360	269		
591	253381	TW 29	1360	271		
592	253382	TW 30	1360	273		
593	253383	TW 31	1360	275		
594	253384	TW 32	1360	277		
595	253385	TW 33	1360	279		
596	253386	TW 34	1360	281		
597	253387	TW 35	1360	283		
598	253388	TW 36	1360	285		
599	253389	TW 37	1360	287		
600	253390	TW 38	1360	289		
601	253391	TW 39	1360	291		
602	253392	TW 40	1360	293		
603	253393	TW 41	1360	295		
604	253394	TW 42	1360	297		
605	253395	TW 43	1360	299		
606	253396	TW 44	1360	301		
607	253397	TW 45	1360	303		
608	253398	TW 46	1360	305		
609	253399	TW 47	1360	307		
610	253400	TW 48	1360	309		
611	253401	TW 49	1360	311		
612	253402	TW 50	1360	313		
613	253403	TW 51	1360	315		
614	253404	TW 52	1360	317		
615	253405	TW 53	1360	319		
616	253406	TW 54	1360	321		
617	253407	TW 55	1360	323		
618	253408	TW 56	1360	325		
619	253409	TW 57	1360	327		

RECEIVED
 MAR 15 1957
 DEPT. OF MINES
 PHOENIX, ARIZONA

EXHIBIT A

Unpatented Lode Claims and Mill Site Claims:

Pinal Co., AZ Pioneer-Mineral Creek-Cochran-Copper Butte-Riverside Mining Districts

	AMC SERIAL No.	CLAIM NAME	BOOK/DOCKET	PAGE	AMENDED REAMENDED	
					BK/DOC	PAGE
620	253410	TW 58	1360	329		
621	253411	TW 59	1360	331		
622	253412	TW 60	1360	333		
623	253413	TW 61	1360	335		
624	253414	TW 62	1360	337		
625	253415	TW 63	1360	339		
626	253416	TW 64	1360	341		
627	253417	TW 65	1360	343		
628	253418	TW 66	1360	345		
629	253419	TW 67	1360	347		
630	253420	TW 68	1360	349		
631	253421	TW 69	1360	351		
632	253422	TW 70	1360	353		
633	253423	TW 71	1360	355		
634	253424	TW 72	1360	357		
635	253425	TW 73	1360	359		
636	253426	TW 74	1360	361		
637	253427	TW 75	1360	363		
638	253428	TW 102	1360	365		
639	253429	TW 103	1360	367		
640	253430	TW 104	1360	369		
641	253456	Copper Butte 20	1359	975		
642	253457	Copper Butte 21	1359	977		
643	253460	Terra 1	1360	209		
644	253461	Terra 2, Amended	1360	211	1381	895
645	253462	Terra 3	1360	213		
646	253463	Terra 4	1360	215		
647	253464	Terra 5	1360	217		
648	253467	Terra 8	1360	223		
649	253468	Terra 9	1360	225		
650	253469	Terra 10	1360	227		
651	253470	Terra 11	1360	229		
652	253471	Terra 12	1360	231		
653	253472	Terra 13	1360	233		
654	253473	Terra 14, Amended	1360	235	1381	897
655	253474	Terra 15, Amended	1360	237	1381	899
656	253475	Terra 16	1360	239		
657	253476	Walnut Canyon 1	1360	295		
658	253477	Walnut Canyon 2	1360	393		
659	253478	Walnut Canyon 3	1360	391		
660	253479	Walnut Canyon 4	1360	389		

MICHAEL X. ARIZONA

- 3 P 12: 51

RECEIVED
MINERAL RIGHTS OFFICE

EXHIBIT A

Unpatented Lode Claims and Mill Site Claims:

Pinal Co., AZ Pioneer-Mineral Creek-Cochran-Copper Butte-Riverside Mining Districts

	AMC SERIAL No.	CLAIM NAME	BOOK/ DOCKET	PAGE	AMENDED REAMENDED	
					BK/DOC	PAGE
661	253480	Walnut Canyon 5	1360	387		
662	253481	Walnut Canyon 6	1360	385		
663	253482	Walnut Canyon 7	1360	383		
664	253483	Walnut Canyon 8	1360	381		
665	253485	Walnut Canyon 14	1360	377		
666	253486	Walnut Canyon 15	1360	375		
667	253487	Walnut Canyon 18	1360	373		
668	253488	Walnut Canyon 19	1360	371		
669	277468	AX-A No. 1	1487	178-179		
670	277469	AX-A No. 2	1487	180-181		
671	277470	AX-A No. 3	1487	182-183		
672	277471	AX-A No. 4	1487	184-185		
673	277472	AX-A No. 5	1487	186-187		
674	277474	AX-A No. 7	1487	190-191		
675	277498	AX-A No. 31	1487	074-075		
676	277499	AX-A No. 32	1487	076-077		
677	277500	AX-A No. 33	1487	078-079		
678	277501	AX-A No. 34	1487	080-081		
679	277503	AX-A No. 36	1487	084-085		
680	277505	AX-A No. 38	1487	088-089		
681	277507	AX-A No. 40	1487	092-093		
682	277522	AX-A No. 55	1487	122-123		
683	277523	AX-A No. 56	1487	124-125		
684	277524	AX-A No. 57	1487	126-127		
685	277525	AX-A No. 58	1487	128-129		
686	277526	AX-A No. 59	1487	130-131		
687	277527	AX-A No. 60	1487	132-133		
688	277528	AX-A No. 61	1487	134-135		
689	277529	AX-A No. 62	1487	136-137		
690	277530	AX-A No. 63	1487	138-139		
691	277531	AX-A No. 64	1487	140-141		
692	277532	AX-A No. 65	1487	142-143		
693	277533	AX-A No. 66	1487	144-145		
694	277534	AX-A No. 67	1487	146-147		
695	277535	AX-A No. 68	1487	148-149		
696	277536	AX-A No. 69	1487	150-151		
697	277537	AX-A No. 70	1487	152-153		
698	277538	AX-A No. 71	1487	154-155		
699	277540	AX-A No. 73	1487	158-159		
700	277542	AX-A No. 75	1487	162-163		
701	277544	AX-A No. 77	1487	166-167		

RECEIVED
MINERAL RIGHTS OFFICE
AUG - 3 P 12: 57
TUCSON, ARIZONA

EXHIBIT A

Unpatented Lode Claims and Mill Site Claims:
Pinal Co., AZ Pioneer-Mineral Creek-Cochran-Copper Butte-Riverside Mining Districts

	AMC SERIAL No.	CLAIM NAME	BOOK/ DOCKET	PAGE	AMENDED REAMENDED	
					BK/DOC	PAGE
702	277550	AXER No. 1	1487	238-239		
703	277551	AXER No. 2	1487	240-241		
704	277552	AXER No. 3	1487	242-243		
705	277553	AXER No. 4	1487	244-245		
706	277554	AXER No. 5	1487	246-247		
707	277555	AXER No. 6	1487	248-249		
708	277556	AXER No. 7	1487	250-251		
709	277557	AXER No. 8	1487	252-253		
710	277558	AXER No. 9	1487	254-255		
711	277559	AXER No. 10	1487	256-257		
712	277560	AXER No. 11	1487	258-259		
713	277561	AXER No. 12	1487	260-261		
714	277562	AXER No. 13	1487	262-263		
715	277563	AXER No. 14	1487	264-265		
716	277564	AXER No. 15	1487	266-267		
717	277565	AXER No. 16	1487	268-269		
718	277566	AXER No. 17	1487	270-271		
719	277567	AXER No. 18	1487	272-273		
720	277568	AXER No. 19	1487	274-275		
721	277569	AXER No. 20	1487	276-277		
722	277570	AXER No. 21	1487	278-279		
723	277571	AXER No. 22	1487	280-281		
724	277572	AXER No. 23	1487	282-283		
725	277573	AXER No. 24	1487	284-285		
726	277574	AXER No. 25	1487	286-287		
727	277575	AXER No. 26	1487	288-289		
728	277576	AXER No. 27	1487	290-291		
729	277577	AXER No. 28	1487	292-293		
730	277578	AXER No. 29	1487	294-295		
731	277579	AXER No. 30	1487	296-297		
732	277580	AXER No. 31	1487	298-299		
733	277581	AXER No. 32	1487	300-301		
734	277582	AXER No. 33	1487	302-303		
735	277583	AXER No. 34	1487	304-305		
736	277584	AXER No. 35	1487	306-307		
737	277585	AXER No. 36	1487	308-309		
738	277586	AXER No. 37	1487	310-311		
739	277587	AXER No. 38	1487	312-313		
740	277588	AXER No. 39	1487	314-315		
741	277589	AXER No. 40	1487	316-317		
742	277590	AXER No. 41	1487	318-319		

RECEIVED
STATE OFFICE
2011 JUN - 3 P 12:51
TUCSON, ARIZONA

EXHIBIT A

Unpatented Lode Claims and Mill Site Claims:

Pinal Co., AZ Pioneer-Mineral Creek-Cochran-Copper Butte-Riverside Mining Districts

	AMC SERIAL No.	CLAIM NAME	BOOK/ DOCKET	PAGE	AMENDED REAMENDED	
					BK/DOC	PAGE
743	277591	AXER No. 42	1487	320-321		
744	277592	AXER No. 43	1487	322-323		
745	277593	AXER No. 44	1487	324-325		
746	277594	AXER No. 45	1487	326-327		
747	277595	AXER No. 46	1487	328-329		
748	277596	AXER No. 47	1487	330-331		
749	277597	AXER No. 48	1487	332-333		
750	277598	AXER No. 49	1487	334-335		
751	277599	AXER No. 50	1487	336-337		
752	277600	AXER No. 51	1487	338-339		
753	277601	AXER No. 52	1487	340-341		
754	277602	AXER No. 53	1487	342-343		
755	277603	AXER No. 54	1487	344-345		
756	277604	AXER No. 55	1487	346-347		
757	277605	AXER No. 56	1487	348-349		
758	277606	AXER No. 57	1487	350-351		
759	277607	AXER No. 58	1487	352-353		
760	277608	AXER No. 59	1487	354-355		
761	277609	AXER No. 60	1487	356-357		
762	277610	AXER No. 61	1487	358-359		
763	277611	AXER No. 62	1487	360-361		
764	277612	AXER No. 63	1487	362-363		
765	277613	AXER No. 64	1487	364-365		
766	277614	AXER No. 65	1487	366-367		
767	277615	AXER No. 66	1487	368-369		
768	277616	AXER No. 67	1487	370-371		
769	277617	AXER No. 68	1487	372-373		
770	277618	AXER No. 69	1487	374-375		
771	277619	AXER No. 70	1487	376-377		
772	277620	AXER No. 71	1487	378-379		
773	277621	AXER No. 72	1487	380-381		
774	277622	AXER No. 73	1487	382-383		
775	277623	AXER No. 74	1487	384-385		
776	277624	AXER No. 75	1487	386-387		
777	277625	AXER No. 76	1487	388-389		
778	277626	AXER No. 77	1487	390-391		
779	277627	AXER No. 78	1487	392-393		
780	277628	AXER No. 79	1487	394-395		
781	277629	AXER No. 80	1487	396-397		
782	277630	AXER No. 81	1487	398-399		
783	277631	AXER No. 82	1487	400-401		

RECEIVED
 TULSA STATE OFFICE
 2009 AUG -3 12:51
 TULSA, ARIZONA

EXHIBIT A

Unpatented Lode Claims and Mill Site Claims:
Pinal Co., AZ Pioneer-Mineral Creek-Cochran-Copper Butte-Riverside Mining Districts

	AMC SERIAL No.	CLAIM NAME	BOOK/ DOCKET	PAGE	AMENDED REAMENDED	
					BK/DOC	PAGE
784	277632	AXER No. 83	1487	402-403		
785	277633	AXER No. 84	1487	404-405		
786	277634	AXER No. 85	1487	406-407		
787	277635	AXER No. 86	1487	408-409		
788	277636	AXER No. 87	1487	410-411		
789	277637	AXER No. 88	1487	412-413		
790	277638	AXER No. 89	1487	414-415		
791	277639	AXER No. 90	1487	416-417		
792	277640	AXER No. 91	1487	418-419		
793	277641	AXER No. 92	1487	420-421		
794	277642	AXER No. 93	1487	422-423		
795	277643	AXER No. 94	1487	424-425		
796	277644	AXER No. 95	1487	426-427		
797	277645	AXER No. 96	1487	428-429		
798	277646	AXER No. 97	1487	430-431		
799	277647	AXER No. 98	1487	432-433		
800	277648	AXER No. 99	1487	434-435		
801	277649	AXER No. 100	1487	436-437		
802	277650	AXER No. 101	1487	438-439		
803	277651	AXER No. 102	1487	440-441		
804	277652	AXER No. 103	1487	442-443		
805	277653	AXER No. 104	1487	444-445		
806	277654	AXER No. 105	1487	446-447		
807	277655	AXER No. 106	1487	448-449		
808	277656	AXER No. 107	1487	450-451		
809	277657	AXER No. 108	1487	452-453		
810	277658	AXER No. 109	1487	454-455		
811	277659	AXER No. 110	1487	456-457		
812	277660	AXER No. 111	1487	458-459		
813	277661	AXER No. 112	1487	460-461		
814	277662	AXER No. 113	1487	462-463		
815	277663	AXER No. 114	1487	464-465		
816	277664	AXER No. 115	1487	466-467		
817	277665	AXER No. 116	1487	468-469		
818	277666	AXER No. 117	1487	470-471		
819	277667	AXER No. 118	1487	472-473		
820	277668	AXER No. 119	1487	474-475		
821	277669	AXER No. 120	1487	476-477		
822	277670	AXER No. 121	1487	478-479		
823	277671	AXER No. 122	1487	480-481		
824	277672	AXER No. 123	1487	482-483		

RECEIVED
MINERAL RIGHTS OFFICE
2011 AUG -3 P 12:57
TUCSON, ARIZONA

EXHIBIT A

Unpatented Lode Claims and Mill Site Claims:

Pinal Co., AZ Pioneer-Mineral Creek-Cochran-Copper Butte-Riverside Mining Districts

	AMC SERIAL No.	CLAIM NAME	BOOK/ DOCKET	PAGE	AMENDED REAMENDED	
					BK/DOC	PAGE
✓	825	277673	AXER No. 124	1487	484-485	
✓	826	289373 L	Butte #1	1553	378	
✓	827	289374	Butte #2	1553	379	
✓	828	299654	Raycon 46	1640	316-317	
✓	829	299656	Raycon 48	1640	320-321	
✓	830	299658	Raycon 50	1640	324-325	
✓	831	299660	Raycon 52	1640	328-329	
✓	832	299662	Raycon 54	1640	332-333	
✓	833	299664	Raycon 56	1640	336-337	
	834	299673	Raycon 65	1640	354-355	
	835	299674	Raycon 66	1640	356-357	
	836	299675	Raycon 67	1640	358-359	
✓	837	299676	Raycon 68	1640	360-361	
	838	299677	Raycon 69	1640	362-363	
	839	299678	Raycon 70	1640	364-365	
	840	299693	Raycon 85	1640	394-395	
✓	841	299694	Raycon 86	1640	396-397	
✓	842	299695	Raycon 87	1640	398-399	
	843	L 303735	Elder 3	1671	22	
	844	303736	Elder 4	1671	24	
	845	303737	Elder 5	1671	26	
	846	303738	Elder 6	1671	28	
✓	847	303739	Elder 7	1671	30	
	848	303740	Elder 8	1671	32	
	849	303741	Elder 9	1671	34	
	850	303742	Elder 10	1671	36	
	851	303743	Elder 11	1671	38	
	852	303744	Elder 12	1671	40	
✓	853	303747	Elder 15, Amended	1671	46	1869 964-965
✓	854	303749	Elder 17	1671	50	
✓	855	303751	Elder 19	1671	54	
✓	856	303753	Elder 21	1671	58	
✓	857	303755	Elder 23	1671	62	
	858	303762	Elder 30	1671	76	
	859	303763	Elder 31	1671	78	
	860	303764	Elder 32	1671	80	
	861	303765	Elder 33	1671	82	
	862	303766	Elder 34	1671	84	
	863	303767	Elder 35	1671	86	
	864	303768	Elder 36	1671	88	
	865	303769	Elder 37	1671	90	

RECEIVED
 PINAL COUNTY STATE OFFICE
 2009 AUG -3 P 12:51
 TOLSON, ARIZONA

EXHIBIT A

Unpatented Lode Claims and Mill Site Claims:
Pinal Co., AZ Pioneer-Mineral Creek-Cochran-Copper Butte-Riverside Mining Districts

	AMC SERIAL No.	CLAIM NAME	BOOK/ DOCKET	PAGE	AMENDED REAMENDED	
					BK/DOC	PAGE
866	303770	Elder 38	1671	92		
867	303771	Elder 39	1671	94		
868	303772	Elder 48	1671	96		
869	303773	Elder 49	1671	98		
870	303774	Elder 50	1671	100		
871	303775	Elder 51	1671	102		
872	303776	Elder 52	1671	104		
873	303777	Elder 53	1671	106		
874	303778	Elder 54	1671	108		
875	303779	Elder 55	1671	110		
876	303780	Elder 56	1671	112		
877	303781	Elder 57	1671	114		
878	L315170	Elder 2	1752	867		
879	315171	Elder 40	1752	869		
880	315172	Elder 41	1752	871		
881	315173	Elder 42	1752	873		
882	315174	Elder 43	1752	875		
883	315175	Elder 44	1752	877		
884	315176	Elder 45	1752	879		
885	315177	Elder 46	1752	881		
886	315178	Elder 47	1752	883		
887	315179	Elder 58	1752	885		
888	315180	Elder 59	1752	887		
889	315181	Elder 60	1752	889		
890	315182	Elder 61	1752	891		
891	315183	Elder 62	1752	962-963		
892	315184	Elder 63	1752	895		
893	315185	Elder 64	1752	897		
894	315186	Elder 65	1752	899		
895	L325895	Sue 65	1869	958-959		
896	325896	Sue 70	1869	960-961		
897	325897	Mescal No. 48	1869	912-913		
898	325898	Ray Southern 14	1869	928-929		
899	325899	Ray Southern	1869	930-931		
900	325900	Ray Southern 16-A	1869	932-933		
901	325901	Elder 13A	1869	962-963		
902	325902	Elder 18A	1869	966-967		
903	325903	Elder 22A	1869	968-969		
904	325904	Bur No. 35	1869	972-973		
905	325905	Bur No. 36	1869	974-975		
906	325906	Bur No. 38	1869	976-977		

RECEIVED
MINERAL RIGHTS OFFICE
PINAL CO. ARIZONA
JAN 1985 P 12: 51

EXHIBIT A

Unpatented Lode Claims and Mill Site Claims:

Pinal Co., AZ Pioneer-Mineral Creek-Cochran-Copper Butte-Riverside Mining Districts

	AMC SERIAL No.	CLAIM NAME	BOOK/ DOCKET	PAGE	AMENDED REAMENDED	
					BK/DOC	PAGE
✓ 907	325907	Bur No. 81	1869	982-983		
908	325908	Ray No. 98	1869	986-987		
909	333067 L	LOT 5	2080	959-960		
910	333068	C.E. #1	2080	961-962		
911	333069	C.E. #2	2080	963-964		
✓ 912	333070	C.E. #3	2080	965-966		
913	333071	C.E. #4	2080	967-968		
914	333072	C.E. #5	2080	969-970		
915	L 338178	Nat No. 5	1996	3593		
916	338179	Nat No. 6	1996	3594		
917	338180	Nat No. 7	1196	3595		
918	338181	Nat No. 8	1996	3596		
919	338182	Nat No. 9	1996	3597		
920	338183	Nat No. 10	1996	3598		
✓ 921	338184	Nat No. 11	1996	3599		
922	338185	Nat No. 12	1996	3600		
923	338186	Nat No. 13	1996	3601		
924	338187	Nat No. 14	1996	3602		
925	338188	Nat No. 15	1996	3603		
926	338189	Nat No. 16	1996	3604		
927	L 344575	TORTILLA 1	1997	4762		
928	344576	TORTILLA 2	1997	4763		
929	344577	TORTILLA 3	1997	4764		
930	344578	TORTILLA 4	1997	4765		
931	344579	TORTILLA 5	1997	4766		
932	344580	TORTILLA 6	1997	4767		
933	344581	TORTILLA 7	1997	4768		
✓ 934	344582	TORTILLA 8	1997	4769		
935	344583	TORTILLA 9	1997	4770		
936	344584	TORTILLA 10	1997	4771		
937	344585	TORTILLA 11	1997	4772		
938	344586	TORTILLA 12	1997	4773		
939	344587	TORTILLA 13	1997	4774		
940	344588	TORTILLA 14	1997	4775		
941	L 344652	TORTILLA 15	1997	6417		
942	344653	TORTILLA 16	1997	6418		
943	344654	TORTILLA 17	1997	6419		
✓ 944	344655	TORTILLA 18	1997	6420		
945	344656	TORTILLA 19	1997	6421		
946	344657	TORTILLA 20	1997	6422		
947	344658	TORTILLA 21	1997	6423		

RECEIVED
MINERAL STATE OFFICE
PHOENIX, ARIZONA
JUN 10 1997 - 3 P 12: 51

EXHIBIT A

Unpatented Lode Claims and Mill Site Claims:
Pinal Co., AZ Pioneer-Mineral Creek-Cochran-Copper Butte-Riverside Mining Districts

	AMC SERIAL No.	CLAIM NAME	BOOK/ DOCKET	PAGE	AMENDED REAMENDED	
					BK/DOC	PAGE
948	344659	TORTILLA 22	1997	6424		
949	344660	TORTILLA 23	1997	6425		
950	344661	TORTILLA 24	1997	6426		
951	344662	TORTILLA 25	1997	6427		
952	344663	TORTILLA 26	1997	6428		
953	344664	TORTILLA 27	1997	6429		
954	344665	TORTILLA 28	1997	6430		
955	344666	TORTILLA 29	1997	6431		
956	344667	TORTILLA 30	1997	6432		
957	344668	TORTILLA 31	1997	6433		
958	344669	TORTILLA 32	1997	6434		
959	344670	TORTILLA 33	1997	6435		
960	344671	TORTILLA 34	1997	6436		
961	344672	TORTILLA 35	1997	6437		
962	344673	TORTILLA 36	1997	6438		
963	344757 L	HACKBERRY 45	1997	8632		
964	344758	HACKBERRY 46	1997	8633		
965	344759	HACKBERRY 47	1997	8634		
966	344760	HACKBERRY 48	1997	8635		
967	344761	HACKBERRY 49	1997	8636		
968	344762	HACKBERRY 50	1997	8637		
969	344763	HACKBERRY 51	1997	8638		
970	344764	HACKBERRY 52	1997	8639		
971	344765	HACKBERRY 53	1997	8640		
972	344766	HACKBERRY 54	1997	8641		
973	344767	HACKBERRY 55	1997	8642		
974	344768	HACKBERRY 56	1997	8643		
975	344769	HACKBERRY 57	1997	8644		
976	344770	HACKBERRY 58	1997	8645		
977	344771	HACKBERRY 59	1997	8646		
978	344772	HACKBERRY 60	1997	8647		
979	344773	HACKBERRY 61	1997	8648		
980	344774	HACKBERRY 62	1997	8649		
981	345121 L	HACKBERRY 63	1997	9613		
982	345122	HACKBERRY 64	1997	9614		
983	345123	HACKBERRY 65	1997	9615		
984	345124	HACKBERRY 66	1997	9616		
985	345125	HACKBERRY 67	1997	9617		
986	345126	HACKBERRY 68	1997	9618		
987	345127	HACKBERRY 69	1997	9619		
988	345128	HACKBERRY 70	1997	9620		

RECEIVED
MINERAL RIGHTS OFFICE
TOLSON JIG - 3 P 12:51
TOLSON, ARIZONA

EXHIBIT A

Unpatented Lode Claims and Mill Site Claims:

Pinal Co., AZ Pioneer-Mineral Creek-Cochran-Copper Butte-Riverside Mining Districts

	AMC SERIAL No.	CLAIM NAME	BOOK/ DOCKET	PAGE	AMENDED REAMENDED	
					BK/DOC	PAGE
✓ 989	345129	HACKBERRY 71	1997	9621		
990	L 345188	HACKBERRY 1	1997	10513		
991	345189	HACKBERRY 2	1997	10514		
992	345190	HACKBERRY 3	1997	10515		
993	345191	HACKBERRY 4	1997	10516		
994	345192	HACKBERRY 5	1997	10517		
995	345193	HACKBERRY 6	1997	10518		
996	345194	HACKBERRY 7	1997	10519		
997	345195	HACKBERRY 8	1997	10520		
998	345196	HACKBERRY 9	1997	10521		
999	345197	HACKBERRY 10	1997	10522		
1000	345198	HACKBERRY 11	1997	10523		
1001	345199	HACKBERRY 12	1997	10524		
1002	345200	HACKBERRY 13	1997	10525		
1003	345201	HACKBERRY 14	1997	10526		
1004	345202	HACKBERRY 15	1997	10527		
1005	345203	HACKBERRY 16	1997	10528		
1006	345204	HACKBERRY 17	1997	10529		
1007	345205	HACKBERRY 18	1997	10530		
1008	345206	HACKBERRY 19	1997	10531		
1009	345207	HACKBERRY 20	1997	10532		
1010	345208	HACKBERRY 21	1997	10533		
1011	345209	HACKBERRY 22	1997	10534		
1012	345210	HACKBERRY 23	1997	10535		
1013	345211	HACKBERRY 24	1997	10536		
1014	345212	HACKBERRY 25	1997	10537		
1015	345213	HACKBERRY 26	1997	10538		
1016	345214	HACKBERRY 27	1997	10539		
1017	345215	HACKBERRY 28	1997	10540		
1018	345216	HACKBERRY 29	1997	10541		
1019	345217	HACKBERRY 30	1997	10542		
1020	345218	HACKBERRY 31	1997	10543		
1021	345219	HACKBERRY 32	1997	10544		
1022	345220	HACKBERRY 33	1997	10545		
1023	345221	HACKBERRY 34	1997	10546		
1024	345222	HACKBERRY 35	1997	10547		
1025	345223	HACKBERRY 36	1997	10548		
1026	345224	HACKBERRY 37	1997	10549		
1027	345225	HACKBERRY 38	1997	10550		
1028	345226	HACKBERRY 39	1997	10551		
1029	345227	HACKBERRY 40	1997	10552		

RECEIVED
 MINERAL RIGHTS OFFICE
 2001 AUG - 3 P 12:5
 TUCSON, ARIZONA

EXHIBIT A

Unpatented Lode Claims and Mill Site Claims:

Pinal Co., AZ Pioneer-Mineral Creek-Cochran-Copper Butte-Riverside Mining Districts

	AMC SERIAL No.	CLAIM NAME	BOOK/ DOCKET	PAGE	AMENDED REAMENDED	
					BK/DOC	PAGE
✓ 1030	345228	HACKBERRY 41	1997	10553		
1031	345229	HACKBERRY 42	1997	10554		
1032	345230	HACKBERRY 43	1997	10555		
1033	345231	HACKBERRY 44	1997	10556		
1034	345354 L	HACKBERRY 72	1997	13038		
1035	345355	HACKBERRY 73	1997	13039		
1036	345356	HACKBERRY 74	1997	13040		
1037	345357	HACKBERRY 75	1997	13041		
1038	345358	HACKBERRY 76	1997	13042		
1039	345359	HACKBERRY 77	1997	13043		
1040	345360	HACKBERRY 78	1997	13044		
1041	345361	HACKBERRY 79	1997	13045		
1042	345362	HACKBERRY 80	1997	13046		
1043	345363	HACKBERRY 81	1997	13047		
✓ 1044	345364	HACKBERRY 82	1997	13048		
1045	345365	HACKBERRY 83	1997	13049		
1046	345366	HACKBERRY 84	1997	13050		
1047	345367	HACKBERRY 85	1997	13051		
1048	345368	HACKBERRY 86	1997	13052		
1049	345369	HACKBERRY 87	1997	13053		
1050	345370	HACKBERRY 88	1997	13054		
1051	345371	HACKBERRY 89	1997	13055		
1052	345372	HACKBERRY 90	1997	13056		
1053	345373	HACKBERRY 91	1997	13057		
1054	345374	HACKBERRY 92	1997	13058		
1055	345375	HACKBERRY 93	1997	13059		
1056	345376	HACKBERRY 94	1997	13060		
1057	345377	HACKBERRY 95	1997	13061		
1058	345378	HACKBERRY 96	1997	13062		
1059	345379	HACKBERRY 97	1997	13063		
1060	345380	HACKBERRY 98	1997	13064		
1061	345381	HACKBERRY 99	1997	13065		
1062	345382	HACKBERRY 100	1997	13066		
1063	345383	HACKBERRY 101	1997	13067		
1064	345384	HACKBERRY 102	1997	13068		
1065	345385	HACKBERRY 103	1997	13069		
1066	345386	HACKBERRY 104	1997	13070		
1067	345387	HACKBERRY 105	1997	13071		
1068	345388	HACKBERRY 106	1997	13072		
1069	345389	HACKBERRY 107	1997	13073		
✓ 1070	345629 L	RUSTLER 1	1997	13769		

RECEIVED
 MINERAL OFFICE
 2009 AUG -5 P 12:57
 TUCSON, ARIZONA

EXHIBIT A

Unpatented Lode Claims and Mill Site Claims:

Pinal Co., AZ Pioneer-Mineral Creek-Cochran-Copper Butte-Riverside Mining Districts

AMC SERIAL No.	CLAIM NAME	BOOK/ DOCKET	PAGE	AMENDED REAMENDED	
				BK/DOC	PAGE
✓ 1071	345630	RUSTLER 2	1997	13770	
1072	345631	RUSTLER 3	1997	13771	
1073	345632	RUSTLER 4	1997	13772	
✓ 1074	353756 L	M. TIGER	2000	30547	
1075	394880 L	TW105	2008	93771	
1076	394881	TW106	2008	93770	
1077	394882	TW107	2008	93769	
1078	394883	TW108	2008	93772	
1079	396956 L	Tornado #1	2009	69280	
1080	396957	Tornado #2	2009	69281	
1081	396958	Tornado #3	2009	69282	
1082	396959	Tornado #4	2009	69283	
1083	396960	Tornado #5	2009	69284	
1084	396961	Tornado #6	2009	69285	
1085	396962	Tornado #7	2009	69286	
1086	396963	Tornado #8	2009	69287	
1087	396964	Tornado #9	2009	69288	
1088	396965	Tornado #10	2009	69289	
1089	396966	Tornado #11	2009	69290	
1090	396967	Tornado #12	2009	69291	
1091	396968	Tornado #13	2009	69292	
1092	396969	Tornado #14	2009	69293	
1093	396970	Tornado #15	2009	69294	
1094	396971	Tornado #16	2009	69295	
1095	396972	Tornado #17	2009	69296	
1096	396973	Tornado #18	2009	69297	
1097	396982	Tornado #27	2009	69298	
1098	396983	Tornado #28	2009	69299	
1099	396992	Tornado #37	2009	69300	
1100	396993	Tornado #38	2009	69301	
1101	396994	Tornado #39	2009	69302	
1102	396995	Tornado #40	2009	69303	
1103	396996	Tornado #41	2009	69304	
1104	396997	Tornado #42	2009	69305	
1105	396998	Tornado #43	2009	69306	
1106	396999	Tornado #44	2009	69307	
1107	397000	Tornado #45	2009	69308	
1108	397001	Tornado #46	2009	69309	

Pref. A - D
 Receipt 1954149

SC

RECEIVED
 MAZ STATE OFFICE
 2009 AUG - 3 P 12: 51
 PHOENIX, ARIZONA

ASARCO LLC
Debtor-in-Possession

000004-000004

ASARCO LLC
5285 E. WILLIAMS CIRCLE
SUITE 2000
TUCSON, AZ 85711

Page 001 of 001

Check Number: 0000407417
Check Date: 07/22/2009
Batch Number: 405000526

**ARIZONA STATE OFFICE
BUREAU OF LAND MANAGEMENT
DEPARTMENT OF THE INTERIOR
ONE NORTH CENTRAL AVE STE 800, AZ 85004**

Invoice Number	PO Number	Control	Invoice Amount	Discount	Deduction	Invoice Net
MAINT FEE 7/14/09		3000029078	188438.00			188438.00

RECEIVED
ARIZONA STATE OFFICE
2009 AUG - 3 P 12: 58
PHOENIX, ARIZONA

Vendor No. 401773 Totals

188438.00

188438.00

United States Department of the Interior

Bureau of Land Management

BUSINESS & SUPPORT SVCS DIV

ONE N CENTRAL AVE SUITE 800

PHOENIX, AZ 85004 -4427

Phone: (602) 417-9200

Receipt

No:

1969204

Transaction #: 2033061	
Date of Transaction: 08/03/2009	
CUSTOMER:	ASARCO LLC 5285 E WILLIAMS CIR TUCSON, AZ 85711-4426 US

LINE #	QTY	DESCRIPTION	REMARKS	UNIT PRICE	TOTAL
1	1.00	LOCATABLE MINERALS / MINING CLAIMS-NOT NEW-UNADJUD, ONE AUTH NO. ONLY / MINING CLAIM MONEY RECEIVED CASES: AMC48401/\$188438.00	MAINT (1362)	- n/a -	188438.00
TOTAL:					\$188,438.00

PAYMENT INFORMATION			
1	AMOUNT:	188438.00	POSTMARKED: N/A
	TYPE:	CHECK	RECEIVED: 08/03/2009
	CHECK NO:	0000407417	
	NAME:	ASARCO LLC 5285 E WILLIAMS CIR TUCSON AZ 85711-4426 US	

REMARKS
2,242.00 CREDIT FOR REMAING CLAIMS PER RECEIPT # 1954149 SB

This receipt was generated by the automated BLM Collections and Billing System and is a paper representation of a portion of the official electronic record contained therein.

#2.00

2



#MC 1186
 66892 315170
 138158 325895
 141486 388178
 253273 333067
 277468 338178
 299632 344575
 303735 344652
 345121 344757
 August 20, 2008 354188
 345354
 345629
 353756
 48023
 66892
 314545
 386029
 388558

CERTIFIED MAIL
RETURN RECEIPT REQUESTED

Ms. Dorie Morrison
 Mining Claims Section
 Arizona State Office
 Bureau of Land Management
 Department of the Interior
 1 N. Central Avenue, Suite 800
 Phoenix, AZ 85004-4427

RE: Notice of Intent to Hold and Payment of Annual Claim Maintenance Fees

Dear Ms. Morrison:

Enclosed are the following "Notice of Intern to Hold and Payment of Claim Maintenance Fees" affidavits for September 1, 2008 to August 31, 2009.

Affidavit	Location	Fee Amount
Ray Complex	Pinal County	\$134,250
Ray Complex	Gila County	\$20,750
	Total	\$155,000

If you have any questions or need further information, please call me at 520-798-7517.

Sincerely,

Jack Gracie
 Jack Gracie
 Mgr., Corporate Real Estate

Enclosures

Cc: Jack Garrity

ENTERED INTO COMPUTER

9/14/08 AB

EXHIBIT A

Unpatented Lode Claims and Mill Site Claims:

Pinal Co., AZ Pioneer-Mineral Creek-Cochran-Copper Butte-Riverside Mining Districts

AMC SERIAL No.	CLAIM NAME	BOOK/ DOCKET	PAGE	AMENDED REAMENDED	
				BK/DOC	PAGE
L1 1186	Teapot No. 11	850	617		
2 1187	Teapot No. 12	850	618		
66898 3 67025	Wedge No. 1	431	418		
4 67026	Adobe, Amended	52, Mines	493	372	493
5 67027	A Hunch No. 2, Amended	70, Mines	151	213	35
6 67028	A Hunch No. 3, Amended	70, Mines	488	213	36
7 67029	A Hunch No. 4 Amended	73, Mines	267	213	37
8 67030	A Hunch No. 5, Amended	73, Mines	268	213	38
9 67031	A Hunch No. 6, Amended	73, Mines	269	213	39
10 67032	A Hunch No. 7, Amended	78, Mines	241	213	40
11 67033	Canyon No. 6	364	200		
12 67035	Camation	30, Mines	499		
13 67036	Chest	35, Mines	197		
14 67037	Chloride Gulch, Amended	15, Mines	219	36, Mines	591
15 67038	Combination, Amended	30, Mines	499	2008-064971	
16 67039	Contact No. 3, Amended	32, Mines	531	2008-064972	
17 67040	Copper Ace No. 1	264	537		
18 67041	Copper Ace No. 2	264	538		
19 67042	Copper Ace No. 3	264	539		
20 67043	Copper Ace No. 4	264	540		
21 67045	Copper Zone No. 4, Amended	24, Mines	543	372	491
22 67046	Copper Zone No. 5, Amended	24, Mines	544	372	492
23 67047	Happy Vale, Amended	35, Mines	421	2008-064973	
24 67048	Led, Amended	35, Mines	301	2008-064977	
25 67049	Major, Amended	32, Mines	531	2008-064974	
26 67050	Major No. 2	32, Mines	532		
27 67051	Major No. 3, Amended	32, Mines	533	2008-064976	
28 67052	Major No. 4, Amended	35, Mines	421	2008-064978	
29 67053	Major No. 5, Amended	46, Mines	26	2008-064979	
30 67054	Major No. 6, Amended	46, Mines	27	2008-064980	
31 67055	Mescal No. 1, Amended	188	564	193	425
32 67056	Mescal No. 2	188	565		
33 67057	Mescal No. 3	188	566		
34 67058	Mescal No. 4	188	567		
35 67059	Mescal No. 5	189	328		
36 67060	Mescal No. 6	188	568		

2008-064971
 2008-064972
 2008-064973
 2008-064974
 2008-064975
 2008-064976
 2008-064977
 2008-064978
 2008-064979
 2008-064980

EXHIBIT A

Unpatented Lode Claims and Mill Site Claims:

Pinal Co., AZ Pioneer-Mineral Creek-Cochran-Copper Butte-Riverside Mining Districts

	AMC SERIAL No.	CLAIM NAME	BOOK/ DOCKET	PAGE	AMENDED REAMENDED	
					BK/DOC	PAGE
37	67061	Mescal No. 7	188	569		
38	67062	Mescal No. 8	189	55		
39	67063	Mescal No. 9	189	56		
40	67064	Mescal No. 10	189	57		
41	67065	Mescal No. 11	189	58		
42	67066	Mescal No. 12	189	59		
43	67067	Mescal No. 13	189	60		
44	67068	Mescal No. 14	189	61		
45	67069	Mescal No. 15	189	62		
46	67070	Mescal No. 16	189	329		
47	67071	Mescal No. 17	189	63		
48	67072	Mescal No. 18	189	199		
49	67073	Mescal No. 19	189	64		
50	67074	Mescal No. 20	189	65		
51	67075	Mescal No. 21	189	210		
52	67076	Mescal No. 22	189	201		
53	67077	Mescal No. 23	189	202		
54	67078	Mescal No. 24	189	203		
55	67079	Mescal No. 25	189	204		
56	67080	Mescal No. 26, Amended	189	205	194	528
57	67081	Mescal No. 27	194	529		
58	67082	Mescal No. 28	194	530		
59	67083	Mescal No. 29	194	531		
60	67084	Mescal No. 30	194	532		
61	67085	Mescal No. 31	194	533		
62	67086	Mescal No. 32	194	534		
63	67087	Mescal No. 33	194	535		
64	67088	Mescal No. 34	194	536		
65	67089	Mescal No. 35	194	537		
66	67090	Mescal No. 36	194	538		
67	67091	Mescal No. 37	194	539		
68	67092	Mescal No. 38	194	540		
69	67093	Mescal No. 39	194	541		
70	67094	Mescal No. 40	195	564		
71	67095	Mescal No. 41	195	565		
72	67096	Mescal No. 42	195	566		

2008-03-25
 10:00 AM
 10:00 AM
 10:00 AM

EXHIBIT A

Unpatented Lode Claims and Mill Site Claims:

Pinal Co., AZ Pioneer-Mineral Creek-Cochran-Copper Butte-Riverside Mining Districts

	AMC SERIAL No.	CLAIM NAME	BOOK/ DOCKET	PAGE	AMENDED REAMENDED	
					BK/DOC	PAGE
73	67097	Mescal No. 43	197	230		
74	67098	Mescal No. 44	197	231		
75	67099	Mescal No. 45	197	232		
76	67100	Mescal No. 46	197	233		
77	67101	Mescal No. 47, Amended	197	234	1869	910-
78	67103	Mescal No. 49, Amended	197	236	1869	914
79	67104	Mescal No. 50, Amended	195	562	1869	916
80	67105	Mescal No. 51	195	563		
81	67106	Mesquite No. 1	197	228		
82	67107	Mesquite No. 2	197	229		
83	67108	Odessa, Amended	35, Mines	422	2008-064981	
84	67109	Olive, Amended	35, Mines	198	2008-064982	
85	67110	Recall, Amended	35, Mines	198	2008-064984	
86	67111	Rustler No. 1	364	196		
87	67112	Rustler No. 2	364	197		
88	67113	Rustler No. 3	364	198		
89	67114	Rustler No. 4	364	199		
90	67115	Silverball (SilverBall), Amended	39, Mines	457	2008-064985	
91	67116	Silver King, Amended	31, Mines	495	2008-064983	
92	67117	Silver Lead	31, Mines	496		
93	67118	Silver Leaf (SilverLeap), Amended	31, Mines	497	2008-064986	
94	67119	Silver Leap No. 3, Amended	32, Mines	530	2008-064987	
95	67120	Silver Queen, Amended	31, Mines	496	2008-064988	
96	67121	Silver Threads, Amended	31, Mines	497	2008-064989	
97	67122	Star, Amended	31, Mines	494	2008-064990	
98	67123	Would be Expert, Amended	31, Mines	302	2008-064991	
99	67124	Erman No. 1, Amended	537	209	974	163
100	67125	Erman No. 2, Amended	537	210	974	165
101	67126	Erman No. 3, Amended	537	211	974	167
102	67127	Erman No. 4, Amended	537	212	974	169
103	67128	Erman No. 5, Amended	537	213	974	171
104	67129	Erman No. 6, Amended	537	214	974	173
105	67130	Erman No. 7, Amended	537	215	974	175
106	67131	Erman No. 8, Amended	537	216	974	177
107	67132	Erman No. 9, Amended	537	217	974	179

RECEIVED
 OFFICE
 JUN 10 10 53 AM '08

EXHIBIT A

Unpatented Lode Claims and Mill Site Claims:

Pinal Co., AZ Pioneer-Mineral Creek-Cochran-Copper Butte-Riverside Mining Districts

	AMC SERIAL No.	CLAIM NAME	BOOK/ DOCKET	PAGE	AMENDED REAMENDED	
					BK/DOC	PAGE
108	67133	Erman No. 10, Amended	537	218	974	181
109	67134	Erman No. 11, Amended	537	219	974	183
110	67135	Erman No. 12, Amended	537	220	974	185
111	67136	Erman No. 13, Amended	537	221	974	187
112	67137	Erman No. 14, Amended	537	222	974	189
113	67138	Erman No. 15, Amended	537	223	974	191
114	67139	Erman No. 16, Amended	537	224	974	193
115	67140	Erman No. 17, Amended	537	225	974	195
116	67141	Erman No. 18, Amended	537	226	974	197
117	67142	Erman No. 19, Amended	537	227	974	199
118	67143	Erman No. 20, Amended	537	228	974	201
119	67144	Erman No. 21, Amended	537	229	974	203
120	67145	Erman No. 22, Amended	537	230	974	205
121	67146	Erman No. 23, Amended	537	231	974	207
122	67147	Erman No. 24, Amended	537	232	974	209
123	67148	Erman No. 25, Amended	537	233	974	211
124	67149	Erman No. 26, Amended	537	234	974	213
125	67150	Erman No. 27, Amended	537	235	974	215
126	67151	Erman No. 28, Amended	537	236	974	217
127	67152	Erman No. 29, Amended	537	237	974	219
128	67153	Erman No. 30, Amended	542	378	974	221
129	67154	Erman No. 31, Amended	542	379	974	223
130	67155	River No. 4	673	389		
131	67156	River No. 5	673	390		
132	67157	River No. 6	673	391		
133	67158	River No. 7	673	392		
134	67159	River No. 8	673	393		
135	67160	River No. 9	673	394		
136	67161	River No. 13	673	398		
137	67162	River No. 14	673	399		
138	67163	River No. 15	673	400		
139	67164	River No. 16	673	401		
140	67165	River No. 17	673	402		
141	67166	River No. 18	673	403		
142	67167	River No. 22	673	404		
143	67168	River No. 23	673	405		

RECOVERED
SERIES
APR 26 A 8 05

EXHIBIT A

Unpatented Lode Claims and Mill Site Claims:

Pinal Co., AZ Pioneer-Mineral Creek-Cochran-Copper Butte-Riverside Mining Districts

	AMC SERIAL No.	CLAIM NAME	BOOK/ DOCKET	PAGE	AMENDED REAMENDED	
					BK/DOC	PAGE
144	67169	River No. 24	673	406		
145	67170	River No. 25	673	407		
146	67171	River No. 26	673	408		
147	67172	River No. 27	673	409		
148	67173	Southern No. 1	297	230		
149	67174	Southern No. 2	297	231		
150	67175	Southern No. 3	297	232		
151	67176	Southern No. 4	297	233		
152	67177	Southern No. 5, Amended	297	234	1869	940-
153	67178	Southern No. 6, Amended	297	235	1869	942-
154	67179	Southern No. 7	334	532		
155	67180	Southern No. 8, Amended	334	533	1869	944-
156	67181	Ray Southern 1	47, Mines	462		
157	67182	Ray Southern 5, Amended	47, Mines	463	1869	918-
158	67183	Ray Southern 6, Amended	47, Mines	464	1869	920-
159	67184	Ray Southern 7, Amended	47, Mines	465	1869	922-
160	67187	Ray Southern 10, Amended	47, Mines	468	1869	924-
161	67188	Ray Southern 11, Amended	47, Mines	469	297	236
162	67189	Ray Southern 12, Amended	47, Mines	470	1869	926-
163	67193	Ray Southern 16	55, Mines	355		
164	67195	Ray Southern 17, Amended	56, Mines	527	1869	935
	67196	Ray Southern 39, Amended, Reamended	155	134	360 1869	522 636-
165	67197	Ray Southern 40, Amended, Reamended	155	86	360 1869	523 938-
166	67198	Ray Southern 41, Amended	155	87	360	524
167	67199	Ray Southern 42, Amended	158	88	360	525
168	67249	Bur No. 1, Amended	719	609	974	225
169	67250	Bur No. 2, Amended	719	610	974	227
170	67251	Bur No. 3, Amended	719	611	974	229
171	67252	Bur No. 4, Amended	719	612	974	231
172	67253	Bur No. 5, Amended	719	613	974	233
173	67254	Bur No. 6, Amended	719	614	974	235
174	67255	Bur No. 7, Amended	719	615	974	237
175	67256	Bur No. 8, Amended	719	616	974	239
176	67257	Bur No. 9, Amended	719	617	974	241

RECEIVED
 MINE
 DEPT
 JUN 26 1968

EXHIBIT A

Unpatented Lode Claims and Mill Site Claims:
Pinal Co., AZ Pioneer-Mineral Creek-Cochran-Copper Butte-Riverside Mining Districts

	AMC SERIAL No.	CLAIM NAME	BOOK/ DOCKET	PAGE	AMENDED REAMENDED	
					BK/DOC	PAGE
178	67258	Bur No. 10, Amended, Reamended	719	618	974 1890	243 405-
179	67259	Bur No. 11, Amended	719	619	974	245
180	67260	Bur No. 12, Amended, Reamended	719	620	974 1890	247 407-
181	67261	Bur No. 13, Amended	719	621	974	249
182	67262	Bur No. 14, Amended, Reamended	719	622	974 1890	251 409-
183	67263	Bur No. 15, Amended	719	623	974	253
184	67264	Bur No. 16, Amended, Reamended	719	624	974 1890	255 411-
185	67265	Bur No. 17, Amended, Reamended	719	625	974 1890	257 413-
186	67266	Bur No. 18, Amended, Reamended	719	626	974 1890	259 415-
187	67267	Bur No. 19, Amended, Reamended	719	627	974 1890	261 417-
188	67268	Bur No. 20, Amended, Reamended	719	628	974 1890	263 419-
189	67269	Bur No. 22, Amended, Reamended	719	630	974 1869	265 946-
190	67271	Bur No. 24, Amended, Reamended	719	632	974 1869	269 948-
191	67273	Bur No. 26, Amended, Reamended	719	634	974 1869	273 950-
192	67275	Bur No. 28, Amended, Reamended	719	636	974 1869	277 952-
193	67277	Bur No. 30, Amended, Reamended	719	638	974 1869	281 954-
194	67278	Bur No. 31, Amended	719	639	974	283
195	67279	Bur No. 32, Amended, Reamended	719	640	974 1869	285 956-
196	67280	Bur No. 33, Amended	719	641	974	287
197	67281	Bur No. 34, Amended, Reamended	719	642	974 1869	289 970-
198	67284	Bur No. 37, Amended	719	645	974	295

RECEIVED
 JUN 25 A 9 07

EXHIBIT A

Unpatented Lode Claims and Mill Site Claims:
Pinal Co., AZ Pioneer-Mineral Creek-Cochran-Copper Butte-Riverside Mining Districts

	AMC SERIAL No.	CLAIM NAME	BOOK/ DOCKET	PAGE	AMENDED REAMENDED	
					BK/DOC	PAGE
199	67286	Bur No. 39, Amended	719	647	974	299
		Bur No. 40, Amended, Reamended	719	648	974	301
200	67287				1869	978-
201	67288	Bur No. 41, Amended	719	649	974	303
202	67289	Bur No. 43, Amended	720	591	974	305
203	67290	Bur No. 45, Amended	719	651	974	307
204	67291	Bur No. 46, Amended	719	652	974	309
205	67292	Bur No. 47, Amended	719	653	974	311
206	67293	Bur No. 48, Amended	719	654	974	313
207	67294	Bur No. 49, Amended	719	655	974	315
208	67295	Bur No. 50, Amended	719	656	974	317
		Bur No. 51, Amended, Reamended	719	657	974	319
209	67296				1890	421-
210	67297	Bur No. 52, Amended	719	658	974	321
		Bur No. 53, Amended, Reamended	719	659	974	323
211	67298				1890	423-
212	67299	Bur No. 54, Amended	719	660	974	325
		Bur No. 55, Amended, Reamended	719	661	974	327
213	67300				1890	425-
214	67301	Bur No. 56, Amended	719	662	974	329
		Bur No. 57, Amended, Reamended	719	663	974	331
215	67302				1890	427-
216	67303	Bur No. 58, Amended	719	664	974	333
		Bur No. 59, Amended, Reamended	719	665	974	335
217	67304				1890	429-
		Bur No. 60, Amended, Reamended	719	666	974	337
218	67305				1890	431-
		Bur No. 61, Amended, Reamended	719	667	974	339
219	67306				1890	433-
		Bur No. 62, Amended, Reamended	719	668	974	341
220	67307				1890	435-
		Bur No. 63, Amended, Reamended	719	669	974	343
221	67308				1890	437-
		Bur No. 64, Amended, Reamended	719	670	974	345
222	67309				1890	439-

RECEIVED
 2013 JUN 25 4 01 PM

EXHIBIT A

Unpatented Lode Claims and Mill Site Claims:

Pinal Co., AZ Pioneer-Mineral Creek-Cochran-Copper Butte-Riverside Mining Districts

	AMC SERIAL No.	CLAIM NAME	BOOK/ DOCKET	PAGE	AMENDED REAMENDED	
					BK/DOC	PAGE
223	67310	Bur No. 65, Amended, Reamended	719	671	974 1890	347 441-
224	67311	Bur No. 66, Amended	719	672	974	349
225	67312	Bur No. 67, Amended, Reamended	719	673	974 1890	351 443-
226	67313	Bur No. 68, Amended	719	674	974	353
227	67314	Bur No. 69, Amended, Reamended	719	675	974 1890	355 445-
228	67315	Bur No. 71, Amended	719	677	974	357
229	67316	Bur No. 73, Amended	719	679	974	359
230	67317	Bur No. 75, Amended	719	681	974	361
231	67318	Bur No. 77, Amended, Reamended	719	683	974 1869	363 980-
232	67321	Bur No. 83, Amended, Reamended	719	689	974 1869	369 984-
233	67322	Bur No. 86, Amended	719	690	974	371
234	67323	Bur No. 87, Amended	719	691	974	373
235	67324	Bur No. 88, Amended	719	692	974	375
236	67325	Bur No. 89, Amended	719	693	974	377
237	67326	Bur No. 90, Amended	719	694	974	379
238	67327	Bur No. 91, Amended	719	695	974	381
239	67328	Bur No. 92, Amended	719	696	974	383
240	67329	Bur No. 93, Amended	719	697	974	385
241	67330	Bur No. 94, Amended	719	698	974	387
242	67331	Bur No. 95, Amended	719	699	974	389
243	67332	Bur No. 116, Amended	719	718	974	391
244	67333	Bur No. 117, Amended	719	719	974	393
245	67334	Bur No. 118, Amended	719	720	974	395
246	67335	Bur No. 119, Amended	719	721	974	397
247	67336	Bur No. 120, Amended	719	722	974	399
248	67337	Bur No. 121, Amended	719	723	974	401
249	67338	Bur No. 122, Amended	719	724	974	403
250	67339	Bur No. 123, Amended	719	725	974	405
251	67340	Bur No. 124, Amended	719	726	974	407
252	67341	Bur No. 125, Amended	719	727	974	409
253	67342	Bur No. 126, Amended	719	728	974	411

RECEIVED
 M. J. H. 25 A 8:05
 OFFICE

EXHIBIT A

Unpatented Lode Claims and Mill Site Claims:
Pinal Co., AZ Pioneer-Mineral Creek-Cochran-Copper Butte-Riverside Mining Districts

	AMC SERIAL No.	CLAIM NAME	BOOK/ DOCKET	PAGE	AMENDED REAMENDED	
					BK/DOC	PAGE
254	67343	Bur No. 127, Amended	719	729	974	413
255	67344	Bur No. 128, Amended	719	730	974	415
256	67345	Bur No. 129, Amended	719	731	974	417
257	67346	Bur No. 130, Amended	719	732	974	419
258	67349	Belgravia No. 1	536	29		
259	67350	Belgravia No. 2	536	30		
260	67351	Belgravia No. 3	536	31		
261	67352	Belgravia No. 4	536	32		
262	67353	Belgravia No. 5	536	33		
263	67354	Belgravia No. 6	536	34		
264	67355	Belgravia No. 7	536	35		
265	67356	Belgravia No. 8	536	36		
266	67357	Belgravia No. 9	536	37		
267	67358	Belgravia No. 10	536	38		
268	67359	Belgravia No. 11	536	39		
269	67360	Belgravia No. 12	536	40		
270	67361	Belgravia No. 13	536	41		
271	67362	Belgravia No. 14	536	42		
272	67363	Belgravia No. 15	536	43		
273	67364	Belgravia No. 16	536	44		
274	67365	Livingston No. 2	133	196		
275	67366	New Year No. 3	57, Mines	575		
276	67367	New Year No. 4	57, Mines	576		
277	67368	New Year No. 5	57, Mines	577		
278	67369	New Year No. 6	57, Mines	578		
279	67370	New Year No. 7	57, Mines	579		
280	67371	New Year No. 8	57, Mines	580		
281	67372	New Year No. 9	57, Mines	581		
282	67373	Portland 5	683	163		
283	67374	Portland 6	683	164		
284	67375	Portland 7	683	166		
285	67376	Portland No. 8	720	592		
286	67377	Portland No. 9	720	593		
287	67378	Portland No. 10	720	594		
288	67379	Portland No. 11	720	595		
289	67380	Portland No. 12	720	596		

RECEIVED
PLM & MINING OFFICE
SEP 23 2015 4:00 PM

EXHIBIT A

Unpatented Lode Claims and Mill Site Claims:
Pinal Co., AZ Pioneer-Mineral Creek-Cochran-Copper Butte-Riverside Mining Districts

	AMC SERIAL No.	CLAIM NAME	BOOK/ DOCKET	PAGE	AMENDED REAMENDED	
					BK/DOC	PAGE
290	67381	Portland No. 13	720	597		
291	67382	Portland No. 14	720	598		
292	67383	Portland No. 15	720	599		
293	67384	Portland No. 16	720	600		
294	67385	Teapot No. 1	834	692		
295	67386	Teapot No. 2	834	693		
296	67387	Teapot No. 3	834	694		
297	67388	Teapot No. 4	834	695		
298	67389	Teapot No. 5	834	696		
299	67390	Teapot No. 6	834	697		
300	67391	Teapot No. 7	834	698		
301	67392	Teapot No. 8	834	699		
302	67393	Teapot No. 9	834	700		
303	67394	Teapot No. 10	834	701		
304	67395	Red Hills No. 1, Amended	129	129	152	393
305	67396	Red Hills No. 2, Amended	129	130	152	394
306	67397	Red Hills No. 3, Amended	129	131	152	395
307	67398	Red Hills No. 4, Amended	129	132	491	46
308	67399	Red Hills No. 5, Amended	129	133	491	47
309	67400	Red Hills No. 6	129	134		
310	67401	Red Hills No. 7	129	135		
311	67402	Red Hills No. 8	133	195		
312	67403	Red Hills No. 9, Amended	129	137	132	177
313	67404	Red Hills No. 11, Amended	129	139	132	178
314	67405	Red Hills Fraction	487	394		
315	67406	Red Bluff	495	504		
316	67407	West No. 1	520	971		
317	67408	West No. 2	520	972		
318	67409	West No. 3	520	973		
319	67410	West No. 4	520	974		
320	67411	West No. 5	520	975		
321	67412	West No. 6	520	976		
322	67413	West No. 7	520	977		
323	67414	West No. 8	520	978		
324	67415	West No. 9	520	979		
325	67416	West No. 10	520	980		

RECEIVED
 PLM & MINING OFFICE
 FEB 13 2005

EXHIBIT A

Unpatented Lode Claims and Mill Site Claims:
Pinal Co., AZ Pioneer-Mineral Creek-Cochran-Copper Butte-Riverside Mining Districts

	AMC SERIAL No.	CLAIM NAME	BOOK/ DOCKET	PAGE	AMENDED REAMENDED	
					BK/DOC	PAGE
326	67417	West No. 11	520	981		
327	67418	West No. 12	520	982		
328	67419	West No. 13	520	983		
329	67420	West No. 14	520	984		
330	67421	West No. 15	520	985		
331	67422	West No. 16	520	986		
332	67423	West No. 17	520	987		
333	67424	West No. 18	520	988		
334	67425	West No. 19	520	989		
335	67426	West No. 20	520	990		
336	67427	West No. 21	520	991		
337	67428	Blue Hills No. 1	280	374		
338	67429	Blue Hills No. 2	280	375		
339	67430	Blue Hills No. 3	280	376		
340	67431	Blue Hills No. 4	280	377		
341	67432	Blue Hills No. 5	280	378		
342	67433	Blue Hills No. 6	280	379		
343	67434	Blue Hills No. 7	280	380		
344	67435	Blue Hills No. 8	280	381		
345	67436	Blue Hills No. 9	280	382		
346	67437	Blue Hills No. 10	280	383		
347	67438	Blue Hills No. 11	280	384		
348	67439	Blue Hills No. 12	280	385		
349	67441	Ray No. 2	545	102		
350	67443	Ray No. 4	545	104		
351	67444	Ray No. 5	545	105		
352	67445	Ray No. 6	545	106		
353	67446	Ray No. 7	545	107		
354	67447	Ray No. 8	545	108		
355	67448	Ray No. 9	545	109		
356	67449	Ray No. 10	545	110		
357	67450	Ray No. 11	545	111		
358	67451	Ray No. 12	545	112		
359	67452	Ray No. 13	545	113		
360	67453	Ray No. 14	545	114		
361	67454	Ray No. 15	552	367		

RECEIVED
BIMM RECORDS OFFICE
SEP 10 2013 9:05

EXHIBIT A

Unpatented Lode Claims and Mill Site Claims:
Pinal Co., AZ Pioneer-Mineral Creek-Cochran-Copper Butte-Riverside Mining Districts

	AMC SERIAL No.	CLAIM NAME	BOOK/ DOCKET	PAGE	AMENDED REAMENDED	
					BK/DOC	PAGE
362	67455	Ray No. 16	545	116		
363	67456	Ray No. 17	545	117		
364	67457	Ray No. 18	545	118		
365	67459	Ray No. 20	545	120		
366	67460	Ray No. 21	545	121		
367	67461	Ray No. 22	552	381		
368	67462	Ray No. 23	545	122		
369	67463	Ray No. 24	552	382		
370	67464	Ray No. 25	545	123		
371	67465	Ray No. 26	552	383		
372	67466	Ray No. 27	545	124		
373	67467	Ray No. 28	552	384		
374	67468	Ray No. 29	545	125		
375	67469	Ray No. 30	552	385		
376	67470	Ray No. 31	552	386		
377	67471	Ray No. 32	552	387		
378	67472	Ray No. 33	552	388		
379	67473	Ray No. 34	552	389		
380	67474	Ray No. 35	545	126		
381	67475	Ray No. 36	545	127		
382	67476	Ray No. 37	545	128		
383	67477	Ray No. 38	545	129		
384	67478	Ray No. 39	545	130		
385	67479	Ray No. 40	545	131		
386	67480	Ray No. 41	545	132		
387	67481	Ray No. 42	545	133		
388	67482	Ray No. 43	552	390		
389	67483	Ray No. 44	552	391		
390	67484	Ray No. 45	552	392		
391	67485	Ray No. 46	552	393		
392	67486	Ray No. 47	552	394		
393	67487	Ray No. 48	552	395		
394	67488	Ray No. 49	546	444		
395	67489	Ray No. 50	546	445		
396	67490	Ray No. 51	546	446		
397	67491	Ray No. 52	546	447		

RECEIVED
 PLM AFRONT OFFICE
 JUN 23 10 05 AM '05

EXHIBIT A

Unpatented Lode Claims and Mill Site Claims:

Pinal Co., AZ Pioneer-Mineral Creek-Cochran-Copper Butte-Riverside Mining Districts

	AMC SERIAL No.	CLAIM NAME	BOOK/ DOCKET	PAGE	AMENDED REAMENDED	
					BK/DOC	PAGE
398	67492	Ray No. 53	546	448		
399	67493	Ray No. 54	546	449		
400	67494	Ray No. 55	546	450		
401	67495	Ray No. 56	546	451		
402	67496	Ray No. 57	546	452		
403	67497	Ray No. 58	546	453		
404	67498	Ray No. 59	546	454		
405	67499	Ray No. 60	552	396		
406	67500	Ray No. 61	548	185		
407	67501	Ray No. 62	548	186		
408	67502	Ray No. 63	548	187		
409	67503	Ray No. 64	548	188		
410	67504	Ray No. 65	548	189		
411	67505	Ray No. 66	548	190		
412	67506	Ray No. 67	548	191		
413	67507	Ray No. 68	548	192		
414	67508	Ray No. 69	548	193		
415	67509	Ray No. 70	548	194		
416	67510	Ray No. 71	548	195		
417	67511	Ray No. 72	548	196		
418	67512	Ray No. 73	552	370		
419	67513	Ray No. 74	552	371		
420	67514	Ray No. 75	552	372		
421	67515	Ray No. 76	552	373		
422	67516	Ray No. 77	552	374		
423	67517	Ray No. 78	552	375		
424	67518	Ray No. 79	552	376		
425	67519	Ray No. 80	552	377		
426	67520	Ray No. 81	552	378		
427	67521	Ray No. 82	552	379		
428	67522	Ray No. 83	552	380		
429	67523	Ray No. 84	758	967		
430	67524	Ray No. 85	758	968		
431	67525	Ray No. 86	758	969		
432	67526	Ray No. 87	758	970		
433	67527	Ray No. 88	758	971		

RECEIVED
 PINAL COUNTY
 11/10/08

EXHIBIT A

Unpatented Lode Claims and Mill Site Claims:
Pinal Co., AZ Pioneer-Mineral Creek-Cochran-Copper Butte-Riverside Mining Districts

	AMC SERIAL No.	CLAIM NAME	BOOK/ DOCKET	PAGE	AMENDED REAMENDED	
					BK/DOC	PAGE
434	67528	Ray No. 89	758	972		
435	67529	Ray No. 90	758	973		
436	67530	Ray No. 91	758	974		
437	67531	Ray No. 92	758	975		
438	67532	Ray No. 93	758	976		
439	67533	Ray No. 94	758	977		
440	67534	Ray No. 95	758	978		
441	67535	Ray No. 96	758	979		
442	67536	Ray No. 97	758	980		
443	67538	Ray No. 99	785	780		
444	67539	Ray No. 100	785	781		
445	67540	Ray No. 101	785	782		
L 446	138158	Pat No. 1	1076	304		
447	138159	Pat No. 2	1076	306		
448	138160	Pat No. 3	1076	308		
449	138161	Pat No. 4	1076	310		
450	138162	Nat No. 1	1075	699-700		
451	138163	Nat No. 2	1075	701-702		
452	138164	Nat No. 3	1075	703-704		
453	138165	Nat No. 4	1075	705-706		
141486 454	141524	RMD No. 39	1083	493		
455	141525	RMD No. 40	1083	495		
456	141526	RMD No. 41	1083	497		
457	141527	RMD No. 42	1083	499		
458	141528	RMD No. 43	1083	501		
459	141529	RMD No. 44	1083	503		
460	141530	RMD No. 45	1083	505		
461	141531	RMD No. 46	1083	507		
462	141532	RMD No. 47	1083	509		
463	141533	RMD No. 48	1083	511		
464	141534	RMD No. 49	1083	513		
465	141535	RMD No. 50	1083	515		

900 V 12/11/08
 2015-01-07 10:11:08
 141486

EXHIBIT A

Unpatented Lode Claims and Mill Site Claims: Pinal Co., AZ Pioneer-Mineral Creek-Cochran-Copper Butte-Riverside Mining Districts

	AMC SERIAL No.	CLAIM NAME	BOOK/ DOCKET	PAGE	AMENDED REAMENDED	
					BK/DOC	PAGE
466	141536	RMD No. 51	1083	517		
467	141537	RMD No. 52	1083	519		
468	141538	RMD No. 53	1083	521		
469	141539	RMD No. 54	1083	523		
470	141540	RMD No. 55	1083	525		
471	141541	RMD No. 56	1083	527		
472	141542	RMD No. 57	1083	529		
473	141543	RMD No. 58	1083	531		
474	141544	RMD No. 59	1083	533		
475	141545	RMD No. 60	1083	535		
476	141546	RMD No. 61	1083	537		
477	141547	RMD No. 62	1083	539		
478	141548	RMD No. 63	1083	541		
479	141549	RMD No. 64	1083	543		
480	141550	RMD No. 65	1083	545		
481	141551	RMD No. 66	1083	547		
482	141552	RMD No. 67	1083	549		
483	141553	RMD No. 68	1083	551		
484	141554	RMD No. 69	1083	553		
485	141555	RMD No. 70	1083	555		
486	141622	RMD No. 137	1083	689		
487	141623	RMD No. 138	1083	691		
253273 488	253275	Buckeye 3	1359	963		
489	253276	Buckeye 4	1359	965		
490	253277	Buckeye 5	1359	967		
491	253278	Buckeye 10	1359	969		
492	253279	Somnambulant 1	1360	35		
493	253280	Somnambulant 2	1360	37		
494	253281	Somnambulant 3	1360	39		
495	253282	Somnambulant 4	1360	41		
496	253283	Somnambulant 5	1360	43		
497	253284	Somnambulant 6	1360	45		
498	253285	Somnambulant 7	1360	47		
499	253286	Somnambulant 8	1360	49		
500	253287	Somnambulant 9	1360	51		
501	253288	Somnambulant 10	1360	53		

PINAL COUNTY RECORDS
 1000 W. WASHINGTON ST.
 PINAL COUNTY, AZ 85501

EXHIBIT A

Unpatented Lode Claims and Mill Site Claims:

Pinal Co., AZ Pioneer-Mineral Creek-Cochran-Copper Butte-Riverside Mining Districts

	AMC SERIAL No.	CLAIM NAME	BOOK/ DOCKET	PAGE	AMENDED REAMENDED	
					BK/DOC	PAGE
502	253289	Somnambulant 11	1360	55		
503	253290	Somnambulant 12	1360	57		
504	253291	Somnambulant 13	1360	59		
505	253292	Somnambulant 14	1360	61		
506	253293	Sue 37	1360	63		
507	253294	Sue 38, Amended	1360	65	1381	883
508	253295	Sue 39	1360	67		
509	253296	Sue 40, Amended	1360	69	1381	885
510	253297	Sue 41, Amended	1360	71	1381	887
511	253298	Sue 42, Amended	1360	73	1381	889
512	253299	Sue 43, Amended	1360	75	1381	891
513	253300	Sue 44	1360	77		
514	253301	Sue 45, Amended	1360	79	1381	893
515	253302	Sue 46	1360	81		
516	253303	Sue 48	1360	83		
517	253304	Sue 49	1360	85		
518	253305	Sue 50	1360	87		
519	253306	Sue 51	1360	89		
520	253307	Sue 52	1360	91		
521	253308	Sue 53	1360	93		
522	253309	Sue 54	1360	95		
523	253310	Sue 55	1360	97		
524	253311	Sue 56	1360	99		
525	253312	Sue 57	1360	101		
526	253313	Sue 58	1360	103		
527	253314	Sue 59	1360	105		
528	253315	Sue 60	1360	107		
529	253316	Sue 61	1360	109		
530	253317	Sue 62	1360	111		
531	253318	Sue 63	1360	113		
532	253319	Sue 64	1360	115		
533	253321	Sue 66	1360	119		
534	253322	Sue 67	1360	121		
535	253324	Sue 69	1360	125		
536	253326	Sue 71	1360	129		
537	253327	Sue 72	1360	131		

EXHIBIT A

**Unpatented Lode Claims and Mill Site Claims:
Pinal Co., AZ Pioneer-Mineral Creek-Cochran-Copper Butte-Riverside Mining Districts**

	AMC SERIAL No.	CLAIM NAME	BOOK/ DOCKET	PAGE	AMENDED REAMENDED	
					BK/DOC	PAGE
538	253328	Sue 73	1360	133		
539	253329	Sue 74	1360	135		
540	253330	Sue 75	1360	137		
541	253331	Sue 76	1360	139		
542	253332	Sue 77	1360	141		
543	253333	Sue 78	1360	143		
544	253334	Sue 79	1360	145		
545	253335	Sue 80	1360	147		
546	253336	Sue 81	1360	149		
547	253337	Sue 82	1360	151		
548	253338	Sue 83	1360	153		
549	253339	Sue 84	1360	155		
550	253340	Sue 85	1360	157		
551	253341	Sue 86	1360	159		
552	253342	Sue 87	1360	161		
553	253343	Sue 88	1360	163		
554	253344	Sue 89	1360	165		
555	253345	Sue 90	1360	167		
556	253346	Sue 91	1360	169		
557	253347	Sue 92	1360	171		
558	253348	Sue 93	1360	173		
559	253349	Sue 94	1360	175		
560	253350	Sue 95	1360	177		
561	253351	Sue 96	1360	179		
562	253352	Sue 97	1360	181		
563	253353	Sue 98	1360	183		
564	253354	Sue 99	1360	185		
565	253355	Sue 100	1360	187		
566	253356	Sue 101	1360	189		
567	253357	Sue 102	1360	191		
568	253358	Sue 103	1360	193		
569	253359	Sue 104	1360	195		
570	253360	Sue 105	1360	197		
571	253361	Sue 116	1360	199		
572	253362	Sue 117	1360	201		
573	253363	Sue 118	1360	203		

EXHIBIT A

Unpatented Lode Claims and Mill Site Claims:

Pinal Co., AZ Pioneer-Mineral Creek-Cochran-Copper Butte-Riverside Mining Districts

	AMC SERIAL No.	CLAIM NAME	BOOK/ DOCKET	PAGE	AMENDED REAMENDED	
					BK/DOC	PAGE
574	253364	Sue 119	1360	205		
575	253365	Sue 201	1360	207		
576	253366	TW 12	1360	241		
577	253367	TW 13	1360	243		
578	253368	TW 14, Amended	1360	245	1381	901
579	253369	TW 15	1360	247		
580	253370	TW 16	1360	249		
581	253371	TW 17	1360	251		
582	253372	TW 18	1360	253		
583	253373	TW 19	1360	255		
584	253374	TW 20	1360	257		
585	253375	TW 21	1360	259		
586	253376	TW 22	1360	261		
587	253377	TW 23	1360	263		
588	253378	TW 24	1360	265		
589	253379	TW 25	1360	267		
590	253380	TW 26	1360	269		
591	253381	TW 29	1360	271		
592	253382	TW 30	1360	273		
593	253383	TW 31	1360	275		
594	253384	TW 32	1360	277		
595	253385	TW 33	1360	279		
596	253386	TW 34	1360	281		
597	253387	TW 35	1360	283		
598	253388	TW 36	1360	285		
599	253389	TW 37	1360	287		
600	253390	TW 38	1360	289		
601	253391	TW 39	1360	291		
602	253392	TW 40	1360	293		
603	253393	TW 41	1360	295		
604	253394	TW 42	1360	297		
605	253395	TW 43	1360	299		
606	253396	TW 44	1360	301		
607	253397	TW 45	1360	303		
608	253398	TW 46	1360	305		
609	253399	TW 47	1360	307		

2017 APR 26 A 006
 900 V 9267 000

EXHIBIT A

Unpatented Lode Claims and Mill Site Claims: Pinal Co., AZ Pioneer-Mineral Creek-Cochran-Copper Butte-Riverside Mining Districts

	AMC SERIAL No.	CLAIM NAME	BOOK/ DOCKET	PAGE	AMENDED REAMENDED	
					BK/DOC	PAGE
610	253400	TW 48	1360	309		
611	253401	TW 49	1360	311		
612	253402	TW 50	1360	313		
613	253403	TW 51	1360	315		
614	253404	TW 52	1360	317		
615	253405	TW 53	1360	319		
616	253406	TW 54	1360	321		
617	253407	TW 55	1360	323		
618	253408	TW 56	1360	325		
619	253409	TW 57	1360	327		
620	253410	TW 58	1360	329		
621	253411	TW 59	1360	331		
622	253412	TW 60	1360	333		
623	253413	TW 61	1360	335		
624	253414	TW 62	1360	337		
625	253415	TW 63	1360	339		
626	253416	TW 64	1360	341		
627	253417	TW 65	1360	343		
628	253418	TW 66	1360	345		
629	253419	TW 67	1360	347		
630	253420	TW 68	1360	349		
631	253421	TW 69	1360	351		
632	253422	TW 70	1360	353		
633	253423	TW 71	1360	355		
634	253424	TW 72	1360	357		
635	253425	TW 73	1360	359		
636	253426	TW 74	1360	361		
637	253427	TW 75	1360	363		
638	253428	TW 102	1360	365		
639	253429	TW 103	1360	367		
640	253430	TW 104	1360	369		
641	253456	Copper Butte 20	1359	975		
642	253457	Copper Butte 21	1359	977		
643	253460	Terra 1	1360	209		
644	253461	Terra 2, Amended	1360	211	1381	895
645	253462	Terra 3	1360	213		

2011 MAR 26 A 9:05
 P. J. ...
 ...

EXHIBIT A

Unpatented Lode Claims and Mill Site Claims:

Pinal Co., AZ Pioneer-Mineral Creek-Cochran-Copper Butte-Riverside Mining Districts

	AMC SERIAL No.	CLAIM NAME	BOOK/ DOCKET	PAGE	AMENDED REAMENDED	
					BK/DOC	PAGE
646	253463	Terra 4	1360	215		
647	253464	Terra 5	1360	217		
648	253467	Terra 8	1360	223		
649	253468	Terra 9	1360	225		
650	253469	Terra 10	1360	227		
651	253470	Terra 11	1360	229		
652	253471	Terra 12	1360	231		
653	253472	Terra 13	1360	233		
654	253473	Terra 14, Amended	1360	235	1381	897
655	253474	Terra 15, Amended	1360	237	1381	899
656	253475	Terra 16	1360	239		
657	253476	Walnut Canyon 1	1360	295		
658	253477	Walnut Canyon 2	1360	393		
659	253478	Walnut Canyon 3	1360	391		
660	253479	Walnut Canyon 4	1360	389		
661	253480	Walnut Canyon 5	1360	387		
662	253481	Walnut Canyon 6	1360	385		
663	253482	Walnut Canyon 7	1360	383		
664	253483	Walnut Canyon 8	1360	381		
665	253485	Walnut Canyon 14	1360	377		
666	253486	Walnut Canyon 15	1360	375		
667	253487	Walnut Canyon 18	1360	373		
668	253488	Walnut Canyon 19	1360	371		
L 669	277468	AX-A No. 1	1487	178-179		
670	277469	AX-A No. 2	1487	180-181		
671	277470	AX-A No. 3	1487	182-183		
672	277471	AX-A No. 4	1487	184-185		
673	277472	AX-A No. 5	1487	186-187		
674	277474	AX-A No. 7	1487	190-191		
675	277498	AX-A No. 31	1487	074-075		
676	277499	AX-A No. 32	1487	076-077		
677	277500	AX-A No. 33	1487	078-079		
678	277501	AX-A No. 34	1487	080-081		
679	277503	AX-A No. 36	1487	084-085		
680	277505	AX-A No. 38	1487	088-089		
681	277507	AX-A No. 40	1487	092-093		

PINAL CO., ARIZONA
 2003 JUN 26 A 9:06

EXHIBIT A

Unpatented Lode Claims and Mill Site Claims:
Pinal Co., AZ Pioneer-Mineral Creek-Cochran-Copper Butte-Riverside Mining Districts

	AMC SERIAL No.	CLAIM NAME	BOOK/ DOCKET	PAGE	AMENDED REAMENDED	
					BK/DOC	PAGE
682	277522	AX-A No. 55	1487	122-123		
683	277523	AX-A No. 56	1487	124-125		
684	277524	AX-A No. 57	1487	126-127		
685	277525	AX-A No. 58	1487	128-129		
686	277526	AX-A No. 59	1487	130-131		
687	277527	AX-A No. 60	1487	132-133		
688	277528	AX-A No. 61	1487	134-135		
689	277529	AX-A No. 62	1487	136-137		
690	277530	AX-A No. 63	1487	138-139		
691	277531	AX-A No. 64	1487	140-141		
692	277532	AX-A No. 65	1487	142-143		
693	277533	AX-A No. 66	1487	144-145		
694	277534	AX-A No. 67	1487	146-147		
695	277535	AX-A No. 68	1487	148-149		
696	277536	AX-A No. 69	1487	150-151		
697	277537	AX-A No. 70	1487	152-153		
698	277538	AX-A No. 71	1487	154-155		
699	277540	AX-A No. 73	1487	158-159		
700	277542	AX-A No. 75	1487	162-163		
701	277544	AX-A No. 77	1487	166-167		
702	277550	AXER No. 1	1487	238-239		
703	277551	AXER No. 2	1487	240-241		
704	277552	AXER No. 3	1487	242-243		
705	277553	AXER No. 4	1487	244-245		
706	277554	AXER No. 5	1487	246-247		
707	277555	AXER No. 6	1487	248-249		
708	277556	AXER No. 7	1487	250-251		
709	277557	AXER No. 8	1487	252-253		
710	277558	AXER No. 9	1487	254-255		
711	277559	AXER No. 10	1487	256-257		
712	277560	AXER No. 11	1487	258-259		
713	277561	AXER No. 12	1487	260-261		
714	277562	AXER No. 13	1487	262-263		
715	277563	AXER No. 14	1487	264-265		
716	277564	AXER No. 15	1487	266-267		
717	277565	AXER No. 16	1487	268-269		

2009 AUG 26 A 9:09
 PINAL CO., ARIZONA

EXHIBIT A

Unpatented Lode Claims and Mill Site Claims:

Pinal Co., AZ Pioneer-Mineral Creek-Cochran-Copper Butte-Riverside Mining Districts

	AMC SERIAL No.	CLAIM NAME	BOOK/ DOCKET	PAGE	AMENDED REAMENDED	
					BK/DOC	PAGE
718	277566	AXER No. 17	1487	270-271		
719	277567	AXER No. 18	1487	272-273		
720	277568	AXER No. 19	1487	274-275		
721	277569	AXER No. 20	1487	276-277		
722	277570	AXER No. 21	1487	278-279		
723	277571	AXER No. 22	1487	280-281		
724	277572	AXER No. 23	1487	282-283		
725	277573	AXER No. 24	1487	284-285		
726	277574	AXER No. 25	1487	286-287		
727	277575	AXER No. 26	1487	288-289		
728	277576	AXER No. 27	1487	290-291		
729	277577	AXER No. 28	1487	292-293		
730	277578	AXER No. 29	1487	294-295		
731	277579	AXER No. 30	1487	296-297		
732	277580	AXER No. 31	1487	298-299		
733	277581	AXER No. 32	1487	300-301		
734	277582	AXER No. 33	1487	302-303		
735	277583	AXER No. 34	1487	304-305		
736	277584	AXER No. 35	1487	306-307		
737	277585	AXER No. 36	1487	308-309		
738	277586	AXER No. 37	1487	310-311		
739	277587	AXER No. 38	1487	312-313		
740	277588	AXER No. 39	1487	314-315		
741	277589	AXER No. 40	1487	316-317		
742	277590	AXER No. 41	1487	318-319		
743	277591	AXER No. 42	1487	320-321		
744	277592	AXER No. 43	1487	322-323		
745	277593	AXER No. 44	1487	324-325		
746	277594	AXER No. 45	1487	326-327		
747	277595	AXER No. 46	1487	328-329		
748	277596	AXER No. 47	1487	330-331		
749	277597	AXER No. 48	1487	332-333		
750	277598	AXER No. 49	1487	334-335		
751	277599	AXER No. 50	1487	336-337		
752	277600	AXER No. 51	1487	338-339		
753	277601	AXER No. 52	1487	340-341		

PINAL CO., ARIZONA
 2008 AUG 26 A 9:06

EXHIBIT A

Unpatented Lode Claims and Mill Site Claims:
Pinal Co., AZ Pioneer-Mineral Creek-Cochran-Copper Butte-Riverside Mining Districts

	AMC SERIAL No.	CLAIM NAME	BOOK/ DOCKET	PAGE	AMENDED REAMENDED	
					BK/DOC	PAGE
754	277602	AXER No. 53	1487	342-343		
755	277603	AXER No. 54	1487	344-345		
756	277604	AXER No. 55	1487	346-347		
757	277605	AXER No. 56	1487	348-349		
758	277606	AXER No. 57	1487	350-351		
759	277607	AXER No. 58	1487	352-353		
760	277608	AXER No. 59	1487	354-355		
761	277609	AXER No. 60	1487	356-357		
762	277610	AXER No. 61	1487	358-359		
763	277611	AXER No. 62	1487	360-361		
764	277612	AXER No. 63	1487	362-363		
765	277613	AXER No. 64	1487	364-365		
766	277614	AXER No. 65	1487	366-367		
767	277615	AXER No. 66	1487	368-369		
768	277616	AXER No. 67	1487	370-371		
769	277617	AXER No. 68	1487	372-373		
770	277618	AXER No. 69	1487	374-375		
771	277619	AXER No. 70	1487	376-377		
772	277620	AXER No. 71	1487	378-379		
773	277621	AXER No. 72	1487	380-381		
774	277622	AXER No. 73	1487	382-383		
775	277623	AXER No. 74	1487	384-385		
776	277624	AXER No. 75	1487	386-387		
777	277625	AXER No. 76	1487	388-389		
778	277626	AXER No. 77	1487	390-391		
779	277627	AXER No. 78	1487	392-393		
780	277628	AXER No. 79	1487	394-395		
781	277629	AXER No. 80	1487	396-397		
782	277630	AXER No. 81	1487	398-399		
783	277631	AXER No. 82	1487	400-401		
784	277632	AXER No. 83	1487	402-403		
785	277633	AXER No. 84	1487	404-405		
786	277634	AXER No. 85	1487	406-407		
787	277635	AXER No. 86	1487	408-409		
788	277636	AXER No. 87	1487	410-411		
789	277637	AXER No. 88	1487	412-413		

PIONEER, ARIZONA

2008 AUG 26 A 8:06

PIONEER, ARIZONA

EXHIBIT A

Unpatented Lode Claims and Mill Site Claims:

Pinal Co., AZ Pioneer-Mineral Creek-Cochran-Copper Butte-Riverside Mining Districts

	AMC SERIAL No.	CLAIM NAME	BOOK/ DOCKET	PAGE	AMENDED REAMENDED	
					BK/DOC	PAGE
790	277638	AXER No. 89	1487	414-415		
791	277639	AXER No. 90	1487	416-417		
792	277640	AXER No. 91	1487	418-419		
793	277641	AXER No. 92	1487	420-421		
794	277642	AXER No. 93	1487	422-423		
795	277643	AXER No. 94	1487	424-425		
796	277644	AXER No. 95	1487	426-427		
797	277645	AXER No. 96	1487	428-429		
798	277646	AXER No. 97	1487	430-431		
799	277647	AXER No. 98	1487	432-433		
800	277648	AXER No. 99	1487	434-435		
801	277649	AXER No. 100	1487	436-437		
802	277650	AXER No. 101	1487	438-439		
803	277651	AXER No. 102	1487	440-441		
804	277652	AXER No. 103	1487	442-443		
805	277653	AXER No. 104	1487	444-445		
806	277654	AXER No. 105	1487	446-447		
807	277655	AXER No. 106	1487	448-449		
808	277656	AXER No. 107	1487	450-451		
809	277657	AXER No. 108	1487	452-453		
810	277658	AXER No. 109	1487	454-455		
811	277659	AXER No. 110	1487	456-457		
812	277660	AXER No. 111	1487	458-459		
813	277661	AXER No. 112	1487	460-461		
814	277662	AXER No. 113	1487	462-463		
815	277663	AXER No. 114	1487	464-465		
816	277664	AXER No. 115	1487	466-467		
817	277665	AXER No. 116	1487	468-469		
818	277666	AXER No. 117	1487	470-471		
819	277667	AXER No. 118	1487	472-473		
820	277668	AXER No. 119	1487	474-475		
821	277669	AXER No. 120	1487	476-477		
822	277670	AXER No. 121	1487	478-479		
823	277671	AXER No. 122	1487	480-481		
824	277672	AXER No. 123	1487	482-483		
825	277673	AXER No. 124	1487	484-485		

2008 JUN 26 A 0 07
PINAL CO., ARIZONA

EXHIBIT A

Unpatented Lode Claims and Mill Site Claims:
Pinal Co., AZ Pioneer-Mineral Creek-Cochran-Copper Butte-Riverside Mining Districts

	AMC SERIAL No.	CLAIM NAME	BOOK/ DOCKET	PAGE	AMENDED REAMENDED	
					BK/DOC	PAGE
826	289373	Butte #1	1553	378		
827	289374	Butte #2	1553	379		
<i>299632</i> 828	299654	Raycon 46	1640	316-317		
829	299656	Raycon 48	1640	320-321		
830	299658	Raycon 50	1640	324-325		
831	299660	Raycon 52	1640	328-329		
832	299662	Raycon 54	1640	332-333		
833	299664	Raycon 56	1640	336-337		
834	299673	Raycon 65	1640	354-355		
835	299674	Raycon 66	1640	356-357		
836	299675	Raycon 67	1640	358-359		
837	299676	Raycon 68	1640	360-361		
838	299677	Raycon 69	1640	362-363		
839	299678	Raycon 70	1640	364-365		
840	299693	Raycon 85	1640	394-395		
841	299694	Raycon 86	1640	396-397		
842	299695	Raycon 87	1640	398-399		
<i>L</i> 843	303735	Elder 3	1671	22		
844	303736	Elder 4	1671	24		
845	303737	Elder 5	1671	26		
846	303738	Elder 6	1671	28		
847	303739	Elder 7	1671	30		
848	303740	Elder 8	1671	32		
849	303741	Elder 9	1671	34		
850	303742	Elder 10	1671	36		
851	303743	Elder 11	1671	38		
852	303744	Elder 12	1671	40		
853	303747	Elder 15, Amended	1671	46	1869	964-
854	303749	Elder 17	1671	50		
855	303751	Elder 19	1671	54		
856	303753	Elder 21	1671	58		
857	303755	Elder 23	1671	62		
858	303762	Elder 30	1671	76		
859	303763	Elder 31	1671	78		
860	303764	Elder 32	1671	80		
861	303765	Elder 33	1671	82		

2009 AUG 26 A 9:07
 PINAL COUNTY, ARIZONA

EXHIBIT A

Unpatented Lode Claims and Mill Site Claims: Pinal Co., AZ Pioneer-Mineral Creek-Cochran-Copper Butte-Riverside Mining Districts

	AMC SERIAL No.	CLAIM NAME	BOOK/ DOCKET	PAGE	AMENDED REAMENDED	
					BK/DOC	PAGE
862	303766	Elder 34	1671	84		
863	303767	Elder 35	1671	86		
864	303768	Elder 36	1671	88		
865	303769	Elder 37	1671	90		
866	303770	Elder 38	1671	92		
867	303771	Elder 39	1671	94		
868	303772	Elder 48	1671	96		
869	303773	Elder 49	1671	98		
870	303774	Elder 50	1671	100		
871	303775	Elder 51	1671	102		
872	303776	Elder 52	1671	104		
873	303777	Elder 53	1671	106		
874	303778	Elder 54	1671	108		
875	303779	Elder 55	1671	110		
876	303780	Elder 56	1671	112		
877	303781	Elder 57	1671	114		
L 878	315170	Elder 2	1752	867		
879	315171	Elder 40	1752	869		
880	315172	Elder 41	1752	871		
881	315173	Elder 42	1752	873		
882	315174	Elder 43	1752	875		
883	315175	Elder 44	1752	877		
884	315176	Elder 45	1752	879		
885	315177	Elder 46	1752	881		
886	315178	Elder 47	1752	883		
887	315179	Elder 58	1752	885		
888	315180	Elder 59	1752	887		
889	315181	Elder 60	1752	889		
890	315182	Elder 61	1752	891		
891	315183	Elder 62	1752	962-963		
892	315184	Elder 63	1752	895		
893	315185	Elder 64	1752	897		
894	315186	Elder 65	1752	899		
L 895	325895	Sue 65	1869	958-		
896	325896	Sue 70	1869	960-961		
897	325897	Mescal No. 48	1869	912-913		

DEPT. OF MINES, ARIZONA
 JUN 26 A 9 07

EXHIBIT A

Unpatented Lode Claims and Mill Site Claims: Pinal Co., AZ Pioneer-Mineral Creek-Cochran-Copper Butte-Riverside Mining Districts

	AMC SERIAL No.	CLAIM NAME	BOOK/ DOCKET	PAGE	AMENDED REAMENDED	
					BK/DOC	PAGE
898	325898	Ray Southern 14	1869	928-929		
899	325899	Ray Southern	1869	930-931		
900	325900	Ray Southern 16-A	1869	932-933		
901	325901	Elder 13A	1869	962-963		
902	325902	Elder 18A	1869	966-967		
903	325903	Elder 22A	1869	968-969		
904	325904	Bur No. 35	1869	972-973		
905	325905	Bur No. 36	1869	974-975		
906	325906	Bur No. 38	1869	976-977		
907	325907	Bur No. 81	1869	982-983		
908	325908	Ray No. 98	1869	986-987		
L 909	333067	LOT 5	2080	959-960		
910	333068	C.E. #1	2080	961-962		
911	333069	C.E. #2	2080	963-964		
912	333070	C.E. #3	2080	965-966		
913	333071	C.E. #4	2080	967-968		
914	333072	C.E. #5	2080	969-970		
L 915	338178	Nat No. 5	1996	3593		
916	338179	Nat No. 6	1996	3594		
917	338180	Nat No. 7	1196	3595		
918	338181	Nat No. 8	1996	3596		
919	338182	Nat No. 9	1996	3597		
920	338183	Nat No. 10	1996	3598		
921	338184	Nat No. 11	1996	3599		
922	338185	Nat No. 12	1996	3600		
923	338186	Nat No. 13	1996	3601		
924	338187	Nat No. 14	1996	3602		
925	338188	Nat No. 15	1996	3603		
926	338189	Nat No. 16	1996	3604		
L 927	344575	TORTILLA 1	1997	4762		
928	344576	TORTILLA 2	1997	4763		
929	344577	TORTILLA 3	1997	4764		
930	344578	TORTILLA 4	1997	4765		
931	344579	TORTILLA 5	1997	4766		
932	344580	TORTILLA 6	1997	4767		
933	344581	TORTILLA 7	1997	4768		

2009 JUN 26 A 9:07
 PINAL CO., ARIZONA

EXHIBIT A

Unpatented Lode Claims and Mill Site Claims:

Pinal Co., AZ Pioneer-Mineral Creek-Cochran-Copper Butte-Riverside Mining Districts

	AMC SERIAL No.	CLAIM NAME	BOOK/ DOCKET	PAGE	AMENDED REAMENDED	
					BK/DOC	PAGE
934	344582	TORTILLA 8	1997	4769		
935	344583	TORTILLA 9	1997	4770		
936	344584	TORTILLA 10	1997	4771		
937	344585	TORTILLA 11	1997	4772		
938	344586	TORTILLA 12	1997	4773		
939	344587	TORTILLA 13	1997	4774		
940	344588	TORTILLA 14	1997	4775		
941	344652	TORTILLA 15	1997	6417		
942	344653	TORTILLA 16	1997	6418		
943	344654	TORTILLA 17	1997	6419		
944	344655	TORTILLA 18	1997	6420		
945	344656	TORTILLA 19	1997	6421		
946	344657	TORTILLA 20	1997	6422		
947	344658	TORTILLA 21	1997	6423		
948	344659	TORTILLA 22	1997	6424		
949	344660	TORTILLA 23	1997	6425		
950	344661	TORTILLA 24	1997	6426		
951	344662	TORTILLA 25	1997	6427		
952	344663	TORTILLA 26	1997	6428		
953	344664	TORTILLA 27	1997	6429		
954	344665	TORTILLA 28	1997	6430		
955	344666	TORTILLA 29	1997	6431		
956	344667	TORTILLA 30	1997	6432		
957	344668	TORTILLA 31	1997	6433		
958	344669	TORTILLA 32	1997	6434		
959	344670	TORTILLA 33	1997	6435		
960	344671	TORTILLA 34	1997	6436		
961	344672	TORTILLA 35	1997	6437		
962	344673	TORTILLA 36	1997	6438		
963	344757	HACKBERRY 45	1997	8632		
964	344758	HACKBERRY 46	1997	8633		
965	344759	HACKBERRY 47	1997	8634		
966	344760	HACKBERRY 48	1997	8635		
967	344761	HACKBERRY 49	1997	8636		
968	344762	HACKBERRY 50	1997	8637		
969	344763	HACKBERRY 51	1997	8638		

DEPT. OF REVENUE
 709 N. 25th Ave. 01

EXHIBIT A

Unpatented Lode Claims and Mill Site Claims:
Pinal Co., AZ Pioneer-Mineral Creek-Cochran-Copper Butte-Riverside Mining Districts

	AMC SERIAL No.	CLAIM NAME	BOOK/ DOCKET	PAGE	AMENDED REAMENDED	
					BK/DOC	PAGE
970	344764	HACKBERRY 52	1997	8639		
971	344765	HACKBERRY 53	1997	8640		
972	344766	HACKBERRY 54	1997	8641		
973	344767	HACKBERRY 55	1997	8642		
974	344768	HACKBERRY 56	1997	8643		
975	344769	HACKBERRY 57	1997	8644		
976	344770	HACKBERRY 58	1997	8645		
977	344771	HACKBERRY 59	1997	8646		
978	344772	HACKBERRY 60	1997	8647		
979	344773	HACKBERRY 61	1997	8648		
980	344774	HACKBERRY 62	1997	8649		
L 981	345121	HACKBERRY 63	1997	9613		
982	345122	HACKBERRY 64	1997	9614		
983	345123	HACKBERRY 65	1997	9615		
984	345124	HACKBERRY 66	1997	9616		
985	345125	HACKBERRY 67	1997	9617		
986	345126	HACKBERRY 68	1997	9618		
987	345127	HACKBERRY 69	1997	9619		
988	345128	HACKBERRY 70	1997	9620		
989	345129	HACKBERRY 71	1997	9621		
L 990	345188	HACKBERRY 1	1997	10513		
991	345189	HACKBERRY 2	1997	10514		
992	345190	HACKBERRY 3	1997	10515		
993	345191	HACKBERRY 4	1997	10516		
994	345192	HACKBERRY 5	1997	10517		
995	345193	HACKBERRY 6	1997	10518		
996	345194	HACKBERRY 7	1997	10519		
997	345195	HACKBERRY 8	1997	10520		
998	345196	HACKBERRY 9	1997	10521		
999	345197	HACKBERRY 10	1997	10522		
1000	345198	HACKBERRY 11	1997	10523		
1001	345199	HACKBERRY 12	1997	10524		
1002	345200	HACKBERRY 13	1997	10525		
1003	345201	HACKBERRY 14	1997	10526		
1004	345202	HACKBERRY 15	1997	10527		
1005	345203	HACKBERRY 16	1997	10528		

773 113 26 A 9 07
 773 113 26 A 9 07

EXHIBIT A

Unpatented Lode Claims and Mill Site Claims:
Pinal Co., AZ Pioneer-Mineral Creek-Cochran-Copper Butte-Riverside Mining Districts

	AMC SERIAL No.	CLAIM NAME	BOOK/ DOCKET	PAGE	AMENDED REAMENDED	
					BK/DOC	PAGE
1006	345204	HACKBERRY 17	1997	10529		
1007	345205	HACKBERRY 18	1997	10530		
1008	345206	HACKBERRY 19	1997	10531		
1009	345207	HACKBERRY 20	1997	10532		
1010	345208	HACKBERRY 21	1997	10533		
1011	345209	HACKBERRY 22	1997	10534		
1012	345210	HACKBERRY 23	1997	10535		
1013	345211	HACKBERRY 24	1997	10536		
1014	345212	HACKBERRY 25	1997	10537		
1015	345213	HACKBERRY 26	1997	10538		
1016	345214	HACKBERRY 27	1997	10539		
1017	345215	HACKBERRY 28	1997	10540		
1018	345216	HACKBERRY 29	1997	10541		
1019	345217	HACKBERRY 30	1997	10542		
1020	345218	HACKBERRY 31	1997	10543		
1021	345219	HACKBERRY 32	1997	10544		
1022	345220	HACKBERRY 33	1997	10545		
1023	345221	HACKBERRY 34	1997	10546		
1024	345222	HACKBERRY 35	1997	10547		
1025	345223	HACKBERRY 36	1997	10548		
1026	345224	HACKBERRY 37	1997	10549		
1027	345225	HACKBERRY 38	1997	10550		
1028	345226	HACKBERRY 39	1997	10551		
1029	345227	HACKBERRY 40	1997	10552		
1030	345228	HACKBERRY 41	1997	10553		
1031	345229	HACKBERRY 42	1997	10554		
1032	345230	HACKBERRY 43	1997	10555		
1033	345231	HACKBERRY 44	1997	10556		
L 1034	345354	HACKBERRY 72	1997	13038		
1035	345355	HACKBERRY 73	1997	13039		
1036	345356	HACKBERRY 74	1997	13040		
1037	345357	HACKBERRY 75	1997	13041		
1038	345358	HACKBERRY 76	1997	13042		
1039	345359	HACKBERRY 77	1997	13043		
1040	345360	HACKBERRY 78	1997	13044		
1041	345361	HACKBERRY 79	1997	13045		

1997-09-26 A 9:07
 Pinal County Recorder
 Pinal County, Arizona

EXHIBIT A

Unpatented Lode Claims and Mill Site Claims:
Pinal Co., AZ Pioneer-Mineral Creek-Cochran-Copper Butte-Riverside Mining Districts

	AMC SERIAL No.	CLAIM NAME	BOOK/ DOCKET	PAGE	AMENDED REAMENDED	
					BK/DOC	PAGE
1042	345362	HACKBERRY 80	1997	13046		
1043	345363	HACKBERRY 81	1997	13047		
1044	345364	HACKBERRY 82	1997	13048		
1045	345365	HACKBERRY 83	1997	13049		
1046	345366	HACKBERRY 84	1997	13050		
1047	345367	HACKBERRY 85	1997	13051		
1048	345368	HACKBERRY 86	1997	13052		
1049	345369	HACKBERRY 87	1997	13053		
1050	345370	HACKBERRY 88	1997	13054		
1051	345371	HACKBERRY 89	1997	13055		
1052	345372	HACKBERRY 90	1997	13056		
1053	345373	HACKBERRY 91	1997	13057		
1054	345374	HACKBERRY 92	1997	13058		
1055	345375	HACKBERRY 93	1997	13059		
1056	345376	HACKBERRY 94	1997	13060		
1057	345377	HACKBERRY 95	1997	13061		
1058	345378	HACKBERRY 96	1997	13062		
1059	345379	HACKBERRY 97	1997	13063		
1060	345380	HACKBERRY 98	1997	13064		
1061	345381	HACKBERRY 99	1997	13065		
1062	345382	HACKBERRY 100	1997	13066		
1063	345383	HACKBERRY 101	1997	13067		
1064	345384	HACKBERRY 102	1997	13068		
1065	345385	HACKBERRY 103	1997	13069		
1066	345386	HACKBERRY 104	1997	13070		
1067	345387	HACKBERRY 105	1997	13071		
1068	345388	HACKBERRY 106	1997	13072		
1069	345389	HACKBERRY 107	1997	13073		
L 1070	345629	RUSTLER 1	1997	13769		
1071	345630	RUSTLER 2	1997	13770		
1072	345631	RUSTLER 3	1997	13771		
1073	345632	RUSTLER 4	1997	13772		
L 1074	353756	M. TIGER	2000	30547		

L10 V 938712

EXHIBIT A

Unpatented lode claims located in Banner Mining District, Gila Co., Arizona

48023
66892

	AMC SERIAL NO.	CLAIM NAME	BOOK/DOCKET	PAGE	AMENDED/REAMENDED	
					BK/DOC	PAGE
1	48401	Porphyry	48	158		
2	48402	Quartzite	48	158		
3	48405	Black Copper, Amended	8	454	48	144
4	48406	Blue Copper, Amended	8	454	48	145
5	48413	Keystone, Amended	8	512	48	152
6	48418	North Star, Amended	8	429	48	157
7	48420	Senator, Amended	8	455	48	160
8	48428	Tip Top, Amended	16	118	48	166
9	66991	Chilito No. 1, Amended	47, Mines	577	225	136
10	66992	Chilito No. 2, Amended	47, Mines	580	225	137
11	66993	Cobre Verde No. 8, Amended, Reamended (Chilito No. 3; Mines 42, 244)	41, Mines	464	224 225	334 138
12	66994	Chilito No. 4, Amended	47, Mines	578	225	139
13	66995	Chilito No. 41	225	170		
14	66996	Chilito No. 6, Amended, Reamended	47, Mines	581	42, Mines 225	XX 140
15	66997	Chilito No. 7, Amended, Reamended	47, Mines	582	42, Mines 225	XXX 141
16	66998	Chilito No. 8, Amended	47, Mines	583	225	142
17	66999	Copper Glance No. 1 (Chilito 12), Amended, Reamended	41, Mines	464	42, Mines 225	246 145
18	67000	Copper Glance No. 2 (Chilito 13), Amended, Reamended	41, Mines	465	42, Mines 225	247 146
19	67001	Two Bridges (Chilito 14), Amended, Reamended	47, Mines	559	42, Mines 225	248 147
20	67002	Evener (Chilito 15)	47, Mines	560	42, Mines 225	249 148
21	67003	Copper Glance No. 7 (Chilito 19), Amended, Reamended	41, Mines	466	42, Mines 225	250 149
22	67004	Chilena No. 3 (Chilito 29), Amended, Reamended	47, Mines	556	42, Mines 225	260 159
23	67005	Chilena No. 4 (Chilito 30), Amended, Reamended	47, Mines	557	42, Mines 225	261 160
24	67006	Chilena No. 5 (Chilito 32), Amended, Reamended	47, Mines	558	42, Mines 225	262 161

166 x 125 = 20,750

EXHIBIT A**Unpatented lode claims located in Banner Mining District, Gila Co., Arizona**

	AMC SERIAL NO.	CLAIM NAME	BOOK/DOCKET	PAGE	AMENDED/REAMENDED	
					BK/DOC	PAGE
25	67007	Chilena No. 2 (Chilito 33), Amended, Reamended	47, Mines	555	42, Mines 225	263 162
26	67008	Chilito No. 42	238	465		
27	67009	Ethel	41, Mines	12		
28	67010	Spring	47, Mines	121		
29	67011	Drusilla	47, Mines	93		
30	67012	Fanny	47, Mines	94		
31	67013	Chilito No. 9, Amended, Reamended	47, Mines	586	224 225	335 143
32	67014	Black Eagle No. 1	49, Mines	550		
33	67015	Black Eagle No. 2	49, Mines	550		
34	67016	Black Eagle No. 3	49, Mines	551		
35	67017	Black Eagle No. 4	49, Mines	551		
36	67018	Black Eagle No. 5	49, Mines	551		
37	67019	Black Eagle No. 6	49, Mines	552		
38	67020	Fraction No. 6, Amended, Reamended	160	511	226 250	538 456
39	67021	Dick No. 17	62	354		
40	67022	Dick No. 18	62	355		
41	67023	Dick No. 19	62	356		
42	67024	Dick No. 20	62	357		
43	314545	Steamboat 1	829	934-36		
44	314546	Steamboat 2	829	937-39		
45	314547	Steamboat 3	829	940-42		
46	314548	Steamboat 4	829	943-45		
47	314549	Steamboat 5	829	946-48		
48	314550	Steamboat 6	829	949-51		
49	314551	Steamboat 7	829	952-54		
50	314552	Steamboat 8	829	955-57		
51	314553	Steamboat 9	829	958-60		
52	314554	Steamboat 10	829	961-63		
53	314555	Steamboat 11	829	964-66		
54	314556	Steamboat 12	829	967-69		
55	314557	Steamboat 13	829	970-72		
56	314558	Steamboat 14	829	973-75		
57	314559	Steamboat 15	829	976-78		

EXHIBIT A

Unpatented lode claims located in Banner Mining District, Gila Co., Arizona

	AMC SERIAL NO.	CLAIM NAME	BOOK/DOCKET	PAGE	AMENDED/REAMENDED	
					BK/DOC	PAGE
58	314560	Steamboat 16	829	979-81		
59	314561	Steamboat 17	829	982-84		
60	314562	Steamboat 18	829	985-87		
61	314563	Steamboat 19	829	988-90		
62	314564	Steamboat 20	829	991-93		
63	314565	Steamboat 21	829	994-96		
64	314566	Steamboat 22	829	997-99		
65	314567	Steamboat 23	829	1000-02		
66	314568	Steamboat 24	830	1001-03		
67	314569	Steamboat 25	830	1004-06		
68	314570	Steamboat 26	830	1007-09		
69	314571	Steamboat 27	830	10 to 12		
70	314572	Steamboat 28	830	13-15		
71	314573	Steamboat 29	830	16-18		
72	314574	Steamboat 30	830	19-21		
73	314575	Steamboat 31	830	22-24		
74	314576	Steamboat 32	830	25-27		
75	314577	Steamboat 33	830	28-30		
76	314578	Steamboat 34	830	31-33		
77	314579	Steamboat 35	830	54-56		
78	314580	Steamboat 36	830	37-39		
79	314581	Steamboat 37	830	40-42		
80	314582	Steamboat 38 Ammended	830	43-45	2008-003064	
81	314583	Steamboat 39	830	46-48		
82	314584	Steamboat 40 Ammended	830	49-51	2008-003065	
83	314585	Steamboat 41	830	52-54		
84	314586	Steamboat 42 Ammended	830	55-57	2008-003066	
85	314587	Steamboat 43	830	58-60		
86	314588	Steamboat 44 Ammended	830	61-63	2008-003067	
87	314589	Steamboat 45 Ammended	830	64-66	2008-003068	
88	314590	Steamboat 46 Ammended	830	67-69	2008-003069	
89	314591	Steamboat 47 Ammended	830	70-72	2008-003070	
90	314592	Steamboat 48 Ammended	830	73-75	2008-003071	
91	314593	Steamboat 49 Ammended	830	76-78	2008-003072	
92	314594	Steamboat 50 Ammended	830	79-81	2008-003073	
93	314595	Steamboat 51	830	82-84		

EXHIBIT A

Unpatented lode claims located in Banner Mining District, Gila Co., Arizona

	AMC SERIAL NO.	CLAIM NAME	BOOK/DOCKET	PAGE	AMENDED/REAMENDED	
					BK/DOC	PAGE
94	314596	Steamboat 52 Ammended	830	85-87	2008-003074	
95	314597	Steamboat 53	830	88-90		
96	314598	Steamboat 54	830	91-93		
97	314599	Steamboat 55	830	94-96		
98	314600	Steamboat 56	830	97-99		
99	314601	Steamboat 57	830	100-02		
100	314602	Steamboat 58	830	103-05		
101	314603	Steamboat 59	830	106-08		
102	314604	Steamboat 60	830	109-111		
103	314605	Steamboat 61	830	112-14		
104	314606	Steamboat 62	830	115-17		
105	314607	Steamboat 63	830	118-20		
106	314608	Steamboat 64	830	121-23		
107	314609	Steamboat 65	830	124-26		
108	314610	Steamboat 66	830	127-29		
109	314611	Steamboat 67	830	130-32		
110	314612	Steamboat 68	830	133-35		
111	314613	Steamboat 69	830	136-38		
112	386057	Boreas # 1	2007-016520			
113	386058	Boreas # 2	2007-016521			
114	386059	Boreas # 3	2007-016522			
115	386060	Boreas # 4	2007-016523			
116	386061	Boreas # 5	2007-016524			
117	386062	Boreas # 6	2007-016525			
118	386063	Boreas # 7	2007-016526			
119	386064	Boreas # 8	2007-016527			
120	386065	Boreas # 9	2007-016528			
121	386066	Boreas # 10	2007-016529			
122	386067	Boreas # 11	2007-016530			
123	386068	Boreas # 12	2007-016531			
124	386069	Boreas # 13	2007-016532			
125	386070	Boreas # 14	2007-016533			
126	386071	Boreas # 15	2007-016534			
127	386072	Boreas # 16	2007-016535			
128	386073	Boreas # 17	2007-016536			
129	386074	Boreas # 18	2007-016537			

EXHIBIT A

Unpatented lode claims located in Banner Mining District, Gila Co., Arizona

	AMC SERIAL NO.	CLAIM NAME	BOOK/DOCKET	PAGE	AMENDED/REAMENDED	
					BK/DOC	PAGE
130	386075	Boreas # 19	2007-016538			
131	386076	Boreas # 20	2007-016539			
132	386077	Boreas # 21	2007-016540			
133	386078	Boreas # 22	2007-016541			
134	386079	Boreas # 23	2007-016542			
135	386080	Boreas # 24	2007-016543			
136	386081	Boreas # 25	2007-016544			
137	386082	Boreas # 26	2007-016545			
138	386083	Boreas # 27	2007-016546			
139	386047	Zephyr # 1	2007-016510			
140	386048	Zephyr # 2	2007-016511			
141	386049	Zephyr # 3	2007-016512			
142	386050	Zephyr # 4	2007-016513			
143	386051	Zephyr # 5	2007-016514			
144	386052	Zephyr # 6	2007-016515			
145	386053	Zephyr # 7	2007-016516			
146	386054	Zephyr # 8	2007-016517			
147	386055	Zephyr # 9	2007-016518			
148	386056	Zephyr # 10	2007-016519			
149	386037	Eurus # 1	2007-016500			
150	386038	Eurus # 2	2007-016501			
151	386039	Eurus # 3	2007-016502			
152	386040	Eurus # 4	2007-016503			
153	386041	Eurus # 5	2007-016504			
154	386042	Eurus # 6	2007-016505			
155	386043	Eurus # 7	2007-016506			
156	386044	Eurus # 8	2007-016507			
157	386045	Eurus # 9	2007-016508			
158	386046	Eurus # 10	2007-016509			
159	386029	Notus # 1	2007-016547			
160	386030	Notus # 2	2007-016548			
161	386031	Notus # 3	2007-016549			
162	386032	Notus # 4	2007-016550			
163	386033	Notus # 5	2007-016551			
164	386034	Notus # 6	2007-016552			
165	386035	Notus # 7	2007-016553			

2007-02-25 / 01:00

EXHIBIT A

Unpatented lode claims located in Banner Mining District, Gila Co., Arizona

AMC SERIAL NO.	CLAIM NAME	BOOK/DOCKET	PAGE	AMENDED/REAMENDED	
				BK/DOC	PAGE
L 166 388558	Notus # 8	2007-020496			

PROPERTY
DEPARTMENT
2007 JUN 25 A 9:08
BANNER MINING DISTRICT

United States Department of the Interior
Bureau of Land Management
 BUSINESS & SUPPORT SVCS DIV
 ONE N CENTRAL AVE SUITE 800
 PHOENIX, AZ 85004 -4427
 Phone: (602) 417-9200

Receipt

No: 1771425

Transaction #: 1829131	
Date of Transaction: 08/26/2008	
CUSTOMER:	ASARCO INC 1150 N 7TH AVE TUCSON, AZ 85705

LINE #	QTY	DESCRIPTION	REMARKS	UNIT PRICE	TOTAL
1	1.00	LOCATABLE MINERALS / MINING CLAIMS-NOT NEW-UNADJUD, ONE AUTH NO. ONLY / MINING CLAIM MONEY RECEIVED (455) CASES: AMC1186/\$155000.00	MAINT 2009	- n/a -	155000.00
TOTAL:					\$155,000.00

PAYMENT INFORMATION						
1	AMOUNT:	\$155,000.00	POSTMARKED:	8/22/08 0:00		
	TYPE:	CHECK	RECEIVED:	08/26/2008		
	CHECK NO:	0000387181				
	NAME:	ASARCO LLC 1150 N 7TH AVE TUCSON AZ 85705				

REMARKS

This receipt was generated by the automated BLM Collections and Billing System and is a paper representation of a portion of the official electronic record contained therein.

LEAD AMC FILE NUMBERS:

Amc 1186	253273	314545	344575	345354
48023	277468	315170	344652	345629
66892	289373	325895	344757	353756
138158	299632	333067	345121	
141486	303735	338178	345188	

TRANSACTION DATE: 08/15/2007 AMOUNT PAID: 148,125⁰⁰ DATE ENTERED INTO COMPUTER: AUG 21 2007

RECEIPT NUMBER: 1544971 CODE ENTERED: 582 ENTERED BY INITIALS: PB + VERIFIED

LEAD AMCSERIAL NUMBER	AMC SERIAL NUMBER RANGE	NUMBER OF CLAIMS
Amc 1186	1186-1187	2
48023	48401-48402	2
"	48405-48406	2
"	48413	1
"	48418	1
"	48420	1
"	48428	1
66892	66991-67033	43
"	67035-67043	9
"	67045-67101	57
"	67103-67184	82
"	67187-67189	3
"	67193	1
"	67195-67199	5
"	67249-67269	21
"	67271	1
"	67273	1
"	67275	1
"	67277-67281	5
"	67284	1

LEAD AMCSERIAL NUMBER	AMC SERIAL NUMBER RANGE	NUMBER OF CLAIMS
Amc 66892	67286-67318	33
"	67321-67346	26
"	67349-67439	91
"	67441	1
"	67443-67457	15
"	67459-67536	78
"	67538-67540	3
138158	138158-138165	8
141486	141524-141555	32
"	141622-141623	2
253273	253275-253319	45
"	253321-253322	2
"	253324	1
"	253326-253430	105
"	253456-253457	2
"	253460-253464	5
"	253467-253483	17
"	253485-253488	4
277468	277468-277472	5
"	277474	1

LEAD AMCSERIAL NUMBER	AMC SERIAL NUMBER RANGE	NUMBER OF CLAIMS
Amc 277468	277498-277501	4
"	277503	1
"	277505	1
"	277507	1
"	277522-277538	17
"	277540	1
"	277542	1
"	277544	1
"	277550-277673	124
289373	289373-289374	2
299632	299654	1
"	299656	1
"	299658	1
"	299660	1
"	299662	1
"	299664	1
"	299673-299678	6
"	299693-299695	3
303735	303735-303744	10
"	303747	1

LEAD AMCSERIAL NUMBER	AMC SERIAL NUMBER RANGE	NUMBER OF CLAIMS
Amc 303735	303749	1
"	303751	1
"	303753	1
"	303755	1
"	303762-303781	20
314545	314545-314613	69
315170	315170-315186	17
325895	325895-325908	14
333067	333067-333072	6
338178	338178-338189	12
344575	344575-344588	14
344652	344652-344673	22
344757	344757-344774	18
345121	345121-345129	9
345188	345188-345231	44
345354	345354-345389	36
345629	345629-345632	4
353756	353756	1
	GRAND TOTAL	1185

ASARCO

August 13, 2007

CERTIFIED MAIL NO. 7005 1160 0004 6402 9830
RETURN RECEIPT REQUESTED

Ms. Dorie Morrison
Mining Claims Section
Arizona State Office
Bureau of Land Management
Department of the Interior
1 N. Central Avenue, Suite 800
Phoenix, AZ 85004-4427

RE: Notice of Intent to Hold and Payment of Annual Claim Maintenance Fees


Dear Ms. Morrison:

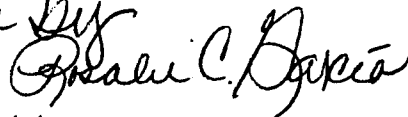
Enclosed are the following "Notice of Intent to Hold and Payment of Claim Maintenance Fees" affidavits for September 1, 2007 to August 31, 2008.

Affidavit	Location	Fee Amount
Ray Complex	Pinal County	\$134,250.00
Ray Complex	Gila County	\$13,875.00
	TOTAL	\$148,125.00

If you have any question or need further information, please call me at (520) 798-7517.

Sincerely,


Jack Gracie
Mgr., Corporate Real Estate



JG/rcg

Enclosures

pc: Jack Garrity, w/enc.

M/TMcPeak/MineCims/BLM07AnnualClaims

PHOENIX, ARIZONA

2007 AUG 15 A 8:28

RECEIVED
B.L.M. AZ STATE OFFICE

EXHIBIT A

Unpatented lode claims located in Banner Mining District, Gila Co., Arizona

1	A	B	C	D	E		F
	AMC SERIAL NO.	CLAIM NAME	BOOK/DOCKET	PAGE	AMENDED/REAMENDED		
2					BK/DOC	PAGE	
3	48401	Porphyry	48	158			
4	48402	Quartzite	48	158			
5	48405	Black Copper, Amended	8	454	48		144
6	48406	Blue Copper, Amended	8	454	48		145
7	48413	Keystone, Amended	8	512	48		152
8	48418	North Star, Amended	8	429	48		157
9	48420	Senator, Amended	8	455	48		160
10	48428	Tip Top, Amended	16	118	48		166
11	66991	Chilito No. 1, Amended	47, Mines	577	225		136
12	66992	Chilito No. 2, Amended	47, Mines	580	225		137
13	66993	Cobre Verde No. 8, Amended, Reamended (Chilito No. 3; Mines 42, 244)	41, Mines	464	224 225	334	138
14	66994	Chilito No. 4, Amended	47, Mines	578	225		139
15	66995	Chilito No. 41	225	170			
16	66996	Chilito No. 6, Amended, Reamended	47, Mines	581	42, Mines 225		XX 140
17	66997	Chilito No. 7, Amended, Reamended	47, Mines	582	42, Mines 225		XXX 141
18	66998	Chilito No. 8, Amended	47, Mines	583	225		142
19	66999	Copper Glance No. 1 (Chilito 12), Amended, Reamended	41, Mines	464	42, Mines 225		246 145
20	67000	Copper Glance No. 2 (Chilito 13), Amended, Reamended	41, Mines	465	42, Mines 225		247 146
21	67001	Two Bridges (Chilito 14), Amended, Reamended	47, Mines	559	42, Mines 225		248 147
22	67002	Evener (Chilito 15)	47, Mines	560	42, Mines 225		249 148
23	67003	Copper Glance No. 7 (Chilito 19), Amended, Reamended	41, Mines	466	42, Mines 225		250 149
24	67004	Chilena No. 3 (Chilito 29), Amended, Reamended	47, Mines	556	42, Mines 225	260	159

PHOENIX, ARIZONA

2007 AUG 15 A 8:24

RECEIVED
B.L.M. AZ STATE OFFICE

EXHIBIT A**Unpatented lode claims located in Banner Mining District, Gila Co., Arizona**

	A	B	C	D	E	F
25	67005	Chilena No. 4 (Chilito 30), Amended, Reamended	47, Mines	557	42, Mines 225	261 160
26	67006	Chilena No. 5 (Chilito 32), Amended, Reamended	47, Mines	558	42, Mines 225	262 161
27	67007	Chilena No. 2 (Chilito 33), Amended, Reamended	47, Mines	555	42, Mines 225	263 162
28	67008	Chilito No. 42	238	465		
29	67009	Ethel	41, Mines	12		
30	67010	Spring	47, Mines	121		
31	67011	Drusilla	47, Mines	93		
32	67012	Fanny	47, Mines	94		
33	67013	Chilito No. 9, Amended, Reamended	47, Mines	586	224 225	335 143
34	67014	Black Eagle No. 1	49, Mines	550		
35	67015	Black Eagle No. 2	49, Mines	550		
36	67016	Black Eagle No. 3	49, Mines	551		
37	67017	Black Eagle No. 4	49, Mines	551		
38	67018	Black Eagle No. 5	49, Mines	551		
39	67019	Black Eagle No. 6	49, Mines	552		
40	67020	Fraction No. 6, Amended, Reamended	160	511	226 250	538 456
41	67021	Dick No. 17	62	354		
42	67022	Dick No. 18	62	355		
43	67023	Dick No. 19	62	356		
44	67024	Dick No. 20	62	357		
45	314545	Steamboat 1	829	934-36		
46	314546	Steamboat 2	829	937-39		
47	314547	Steamboat 3	829	940-42		
48	314548	Steamboat 4	829	943-45		
49	314549	Steamboat 5	829	946-48		
50	314550	Steamboat 6	829	949-51		
51	314551	Steamboat 7	829	952-54		
52	314552	Steamboat 8	829	955-57		
53	314553	Steamboat 9	829	958-60		
54	314554	Steamboat 10	829	961-63		
55	314555	Steamboat 11	829	964-66		
56	314556	Steamboat 12	829	967-69		
57	314557	Steamboat 13	829	970-72		
58	314558	Steamboat 14	829	973-75		

2007 AUG 15 A 8:24

RECEIVED
B.L.M. AZ STATE OFFICE

EXHIBIT A

Unpatented lode claims located in Banner Mining District, Gila Co., Arizona

	A	B	C	D	E	F
59	314559	Steamboat 15	829	976-78		
60	314560	Steamboat 16	829	979-81		
61	314561	Steamboat 17	829	982-84		
62	314562	Steamboat 18	829	985-87		
63	314563	Steamboat 19	829	988-90		
64	314564	Steamboat 20	829	991-93		
65	314565	Steamboat 21	829	994-96		
66	314566	Steamboat 22	829	997-99		
67	314567	Steamboat 23	829	1000-02		
68	314568	Steamboat 24	830	1001-03		
69	314569	Steamboat 25	830	1004-06		
70	314570	Steamboat 26	830	1007-09		
71	314571	Steamboat 27	830	10 to 12		
72	314572	Steamboat 28	830	13-15		
73	314573	Steamboat 29	830	16-18		
74	314574	Steamboat 30	830	19-21		
75	314575	Steamboat 31	830	22-24		
76	314576	Steamboat 32	830	25-27		
77	314577	Steamboat 33	830	28-30		
78	314578	Steamboat 34	830	31-33		
79	314579	Steamboat 35	830	54-56		
80	314580	Steamboat 36	830	37-39		
81	314581	Steamboat 37	830	40-42		
82	314582	Steamboat 38	830	43-45		
83	314583	Steamboat 39	830	46-48		
84	314584	Steamboat 40	830	49-51		
85	314585	Steamboat 41	830	52-54		
86	314586	Steamboat 42	830	55-57		
87	314587	Steamboat 43	830	58-60		
88	314588	Steamboat 44	830	61-63		
89	314589	Steamboat 45	830	64-66		
90	314590	Steamboat 46	830	67-69		
91	314591	Steamboat 47	830	70-72		
92	314592	Steamboat 48	830	73-75		
93	314593	Steamboat 49	830	76-78		
94	314594	Steamboat 50	830	79-81		
95	314595	Steamboat 51	830	82-84		
96	314596	Steamboat 52	830	85-87		
97	314597	Steamboat 53	830	88-90		

2007 AUG 15 A 8:24

RECEIVED
B.L.M. AZ STATE OFFICE

EXHIBIT A

Unpatented lode claims located in Banner Mining District, Gila Co., Arizona

	A	B	C	D	E	F
98	314598	Steamboat 54	830	91-93		
99	314599	Steamboat 55	830	94-96		
100	314600	Steamboat 56	830	97-99		
101	314601	Steamboat 57	830	100-02		
102	314602	Steamboat 58	830	103-05		
103	314603	Steamboat 59	830	106-08		
104	314604	Steamboat 60	830	109-111		
105	314605	Steamboat 61	830	112-14		
106	314606	Steamboat 62	830	115-17		
107	314607	Steamboat 63	830	118-20		
108	314608	Steamboat 64	830	121-23		
109	314609	Steamboat 65	830	124-26		
110	314610	Steamboat 66	830	127-29		
111	314611	Steamboat 67	830	130-32		
112	314612	Steamboat 68	830	133-35		
113	314613	Steamboat 69	830	136-38		

PHOENIX, ARIZONA

2007 AUG 15 A 8:24

RECEIVED
B.L.M. AZ STATE OFFICE

EXHIBIT A

Unpatented Lode Claims and Mill Site Claims: Pinal Co., AZ Pioneer-Mineral Creek-Cochran-Copper Butte-Riverside Mining Districts

	A	B	C	D	E	F
1	AMC SERIAL No.	CLAIM NAME	BOOK/ DOCKET	PAGE	AMENDED REAMENDED	
2					BK/DOC	PAGE
3	1186	Teapot No. 11	850	617		
4	1187	Teapot No. 12	850	618		
5	67025	Wedge No. 1	431	418		
6	67026	Adobe, Amended	52, Mines	493	372	493
7	67027	A Hunch No. 2, Amended	70, Mines	151	213	35
8	67028	A Hunch No. 3, Amended	70, Mines	488	213	36
9	67029	A Hunch No. 4 Amended	73, Mines	267	213	37
10	67030	A Hunch No. 5, Amended	73, Mines	268	213	38
11	67031	A Hunch No. 6, Amended	73, Mines	269	213	39
12	67032	A Hunch No. 7, Amended	78, Mines	241	213	40
13	67033	Canyon No. 6	364	200		
14	67035	Carnation	30, Mines	499		
15	67036	Chest	35, Mines	197		
16	67037	Chloride Gulch, Amended	15, Mines	219	36, Mines	591
17	67038	Combination	30, Mines	499		
18	67039	Contact No. 3	32, Mines	531		
19	67040	Copper Ace No. 1	264	537		
20	67041	Copper Ace No. 2	264	538		
21	67042	Copper Ace No. 3	264	539		
22	67043	Copper Ace No. 4	264	540		
23	67045	Copper Zone No. 4, Amended	24, Mines	543	372	491
24	67046	Copper Zone No. 5, Amended	24, Mines	544	372	492
25	67047	Happy Vale	35, Mines	421		
26	67048	Led	35, Mines	301		
27	67049	Major	32, Mines	531		
28	67050	Major No. 2	32, Mines	532		
29	67051	Major No. 3	32, Mines	533		
30	67052	Major No. 4	35, Mines	421		
31	67053	Major No. 5	46, Mines	26		
32	67054	Major No. 6	46, Mines	27		
33	67055	Mescal No. 1, Amended	188	564	193	425
34	67056	Mescal No. 2	188	565		
35	67057	Mescal No. 3	188	566		
36	67058	Mescal No. 4	188	567		
37	67059	Mescal No. 5	189	328		
38	67060	Mescal No. 6	188	568		

2007 AUG 15 8:28

RECEIVED
B.L.M. AZ STATE OFFICE

EXHIBIT A

Unpatented Lode Claims and Mill Site Claims: Pinal Co., AZ Pioneer-Mineral Creek-Cochran-Copper Butte-Riverside Mining Districts

	A	B	C	D	E	F
39	67061	Mescal No. 7	188	569		
40	67062	Mescal No. 8	189	55		
41	67063	Mescal No. 9	189	56		
42	67064	Mescal No. 10	189	57		
43	67065	Mescal No. 11	189	58		
44	67066	Mescal No. 12	189	59		
45	67067	Mescal No. 13	189	60		
46	67068	Mescal No. 14	189	61		
47	67069	Mescal No. 15	189	62		
48	67070	Mescal No. 16	189	329		
49	67071	Mescal No. 17	189	63		
50	67072	Mescal No. 18	189	199		
51	67073	Mescal No. 19	189	64		
52	67074	Mescal No. 20	189	65		
53	67075	Mescal No. 21	189	210		
54	67076	Mescal No. 22	189	201		
55	67077	Mescal No. 23	189	202		
56	67078	Mescal No. 24	189	203		
57	67079	Mescal No. 25	189	204		
58	67080	Mescal No. 26, Amended	189	205	194	528
59	67081	Mescal No. 27	194	529		
60	67082	Mescal No. 28	194	530		
61	67083	Mescal No. 29	194	531		
62	67084	Mescal No. 30	194	532		
63	67085	Mescal No. 31	194	533		
64	67086	Mescal No. 32	194	534		
65	67087	Mescal No. 33	194	535		
66	67088	Mescal No. 34	194	536		
67	67089	Mescal No. 35	194	537		
68	67090	Mescal No. 36	194	538		
69	67091	Mescal No. 37	194	539		
70	67092	Mescal No. 38	194	540		
71	67093	Mescal No. 39	194	541		
72	67094	Mescal No. 40	195	564		
73	67095	Mescal No. 41	195	565		
74	67096	Mescal No. 42	195	566		
75	67097	Mescal No. 43	197	230		
76	67098	Mescal No. 44	197	231		
77	67099	Mescal No. 45	197	232		

2007 AUG 15 A 8:28

RECEIVED
B.L.M. AZ STATE OFFICE

EXHIBIT A

Unpatented Lode Claims and Mill Site Claims: Pinal Co., AZ Pioneer-Mineral Creek-Cochran-Copper Butte-Riverside Mining Districts

	A	B	C	D	E	F
78	67100	Mescal No. 46	197	233		
79	67101	Mescal No. 47, Amended	197	234	1869	910-911
80	67103	Mescal No. 49, Amended	197	236	1869	914
81	67104	Mescal No. 50, Amended	195	562	1869	916
82	67105	Mescal No. 51	195	563		
83	67106	Mesquite No. 1	197	228		
84	67107	Mesquite No. 2	197	229		
85	67108	Odessa	35, Mines	422		
86	67109	Olive	35, Mines	198		
87	67110	Recall	35, Mines	198		
88	67111	Rustler No. 1	364	196		
89	67112	Rustler No. 2	364	197		
90	67113	Rustler No. 3	364	198		
91	67114	Rustler No. 4	364	199		
92	67115	Silverball (SilverBall)	39, Mines	457		
93	67116	Silver King	31, Mines	495		
94	67117	Silver Lead	31, Mines	496		
95	67118	Silver Leaf (SilverLeap)	31, Mines	497		
96	67119	Silver Leap No. 3	32, Mines	530		
97	67120	Silver Queen	31, Mines	496		
98	67121	Silver Threads	31, Mines	497		
99	67122	Star	31, Mines	494		
100	67123	Would be Expert	31, Mines	302		
101	67124	Erman No. 1, Amended	537	209	974	163
102	67125	Erman No. 2, Amended	537	210	974	165
103	67126	Erman No. 3, Amended	537	211	974	167
104	67127	Erman No. 4, Amended	537	212	974	169
105	67128	Erman No. 5, Amended	537	213	974	171
106	67129	Erman No. 6, Amended	537	214	974	173
107	67130	Erman No. 7, Amended	537	215	974	175
108	67131	Erman No. 8, Amended	537	216	974	177
109	67132	Erman No. 9, Amended	537	217	974	179
110	67133	Erman No. 10, Amended	537	218	974	181
111	67134	Erman No. 11, Amended	537	219	974	183
112	67135	Erman No. 12, Amended	537	220	974	185
113	67136	Erman No. 13, Amended	537	221	974	187
114	67137	Erman No. 14, Amended	537	222	974	189
115	67138	Erman No. 15, Amended	537	223	974	191
116	67139	Erman No. 16, Amended	537	224	974	193

PHOENIX, ARIZONA

2007 AUG 15 A 8:28

RECEIVED
B.L.M. AZ STATE OFFICE

EXHIBIT A

Unpatented Lode Claims and Mill Site Claims: Pinal Co., AZ Pioneer-Mineral Creek-Cochran-Copper Butte-Riverside Mining Districts

	A	B	C	D	E	F
117	67140	Erman No. 17, Amended	537	225	974	195
118	67141	Erman No. 18, Amended	537	226	974	197
119	67142	Erman No. 19, Amended	537	227	974	199
120	67143	Erman No. 20, Amended	537	228	974	201
121	67144	Erman No. 21, Amended	537	229	974	203
122	67145	Erman No. 22, Amended	537	230	974	205
123	67146	Erman No. 23, Amended	537	231	974	207
124	67147	Erman No. 24, Amended	537	232	974	209
125	67148	Erman No. 25, Amended	537	233	974	211
126	67149	Erman No. 26, Amended	537	234	974	213
127	67150	Erman No. 27, Amended	537	235	974	215
128	67151	Erman No. 28, Amended	537	236	974	217
129	67152	Erman No. 29, Amended	537	237	974	219
130	67153	Erman No. 30, Amended	542	378	974	221
131	67154	Erman No. 31, Amended	542	379	974	223
132	67155	River No. 4	673	389		
133	67156	River No. 5	673	390		
134	67157	River No. 6	673	391		
135	67158	River No. 7	673	392		
136	67159	River No. 8	673	393		
137	67160	River No. 9	673	394		
138	67161	River No. 13	673	398		
139	67162	River No. 14	673	399		
140	67163	River No. 15	673	400		
141	67164	River No. 16	673	401		
142	67165	River No. 17	673	402		
143	67166	River No. 18	673	403		
144	67167	River No. 22	673	404		
145	67168	River No. 23	673	405		
146	67169	River No. 24	673	406		
147	67170	River No. 25	673	407		
148	67171	River No. 26	673	408		
149	67172	River No. 27	673	409		
150	67173	Southern No. 1	297	230		
151	67174	Southern No. 2	297	231		
152	67175	Southern No. 3	297	232		
153	67176	Southern No. 4	297	233		
154	67177	Southern No. 5, Amended	297	234	1869	940-941
155	67178	Southern No. 6, Amended	297	235	1869	942-943

PHOENIX, ARIZONA

2007 AUG 15 A 8: 27

RECEIVED
B.L.M. AZ STATE OFFICE

EXHIBIT A

Unpatented Lode Claims and Mill Site Claims: Pinal Co., AZ Pioneer-Mineral Creek-Cochran-Copper Butte-Riverside Mining Districts

	A	B	C	D	E	F
156	67179	Southern No. 7	334	532		
157	67180	Southern No. 8, Amended	334	533	1869	944-945
158	67181	Ray Southern 1	47, Mines	462		
159	67182	Ray Southern 5, Amended	47, Mines	463	1869	918-919
160	67183	Ray Southern 6, Amended	47, Mines	464	1869	920-921
161	67184	Ray Southern 7, Amended	47, Mines	465	1869	922-923
162	67187	Ray Southern 10, Amended	47, Mines	468	1869	924-925
163	67188	Ray Southern 11, Amended	47, Mines	469	297	236
164	67189	Ray Southern 12, Amended	47, Mines	470	1869	926-927
165	67193	Ray Southern 16	55, Mines	355		
166	67195	Ray Southern 17, Amended	56, Mines	527	1869	934-935
167	67196	Ray Southern 39, Amended, Reamended	155	134	360 1869	522 636-637
168	67197	Ray Southern 40, Amended, Reamended	155	86	360 1869	523 938-939
169	67198	Ray Southern 41, Amended	155	87	360	524
170	67199	Ray Southern 42, Amended	158	88	360	525
171	67249	Bur No. 1, Amended	719	609	974	225
172	67250	Bur No. 2, Amended	719	610	974	227
173	67251	Bur No. 3, Amended	719	611	974	229
174	67252	Bur No. 4, Amended	719	612	974	231
175	67253	Bur No. 5, Amended	719	613	974	233
176	67254	Bur No. 6, Amended	719	614	974	235
177	67255	Bur No. 7, Amended	719	615	974	237
178	67256	Bur No. 8, Amended	719	616	974	239
179	67257	Bur No. 9, Amended	719	617	974	241
180	67258	Bur No. 10, Amended, Reamended	719	618	974 1890	243 405-406
181	67259	Bur No. 11, Amended	719	619	974	245
182	67260	Bur No. 12, Amended, Reamended	719	620	974 1890	247 407-408
183	67261	Bur No. 13, Amended	719	621	974	249
184	67262	Bur No. 14, Amended, Reamended	719	622	974 1890	251 409-410
185	67263	Bur No. 15, Amended	719	623	974	253
186	67264	Bur No. 16, Amended, Reamended	719	624	974 1890	255 411-412
187	67265	Bur No. 17, Amended, Reamended	719	625	974 1890	257 413-414

2007 AUG 15 8:27

RECEIVED
B.L.M. AZ STATE OFFICE

EXHIBIT A

Unpatented Lode Claims and Mill Site Claims:
Pinal Co., AZ Pioneer-Mineral Creek-Cochran-Copper Butte-Riverside Mining Districts

	A	B	C	D	E	F
188	67266	Bur No. 18, Amended, Reamended	719	626	974 1890	259 415-416
189	67267	Bur No. 19, Amended, Reamended	719	627	974 1890	261 417-418
190	67268	Bur No. 20, Amended, Reamended	719	628	974 1890	263 419-420
191	67269	Bur No. 22, Amended, Reamended	719	630	974 1869	265 946-947
192	67271	Bur No. 24, Amended, Reamended	719	632	974 1869	269 948-949
193	67273	Bur No. 26, Amended, Reamended	719	634	974 1869	273 950-951
194	67275	Bur No. 28, Amended, Reamended	719	636	974 1869	277 952-953
195	67277	Bur No. 30, Amended, Reamended	719	638	974 1869	281 954-955
196	67278	Bur No. 31, Amended	719	639	974	283
197	67279	Bur No. 32, Amended, Reamended	719	640	974 1869	285 956-957
198	67280	Bur No. 33, Amended	719	641	974	287
199	67281	Bur No. 34, Amended, Reamended	719	642	974 1869	289 970-971
200	67284	Bur No. 37, Amended	719	645	974	295
201	67286	Bur No. 39, Amended	719	647	974	299
202	67287	Bur No. 40, Amended, Reamended	719	648	974 1869	301 978-979
203	67288	Bur No. 41, Amended	719	649	974	303
204	67289	Bur No. 43, Amended	720	591	974	305
205	67290	Bur No. 45, Amended	719	651	974	307
206	67291	Bur No. 46, Amended	719	652	974	309
207	67292	Bur No. 47, Amended	719	653	974	311
208	67293	Bur No. 48, Amended	719	654	974	313
209	67294	Bur No. 49, Amended	719	655	974	315
210	67295	Bur No. 50, Amended	719	656	974	317
211	67296	Bur No. 51, Amended, Reamended	719	657	974 1890	319 421-422
212	67297	Bur No. 52, Amended	719	658	974	321
213	67298	Bur No. 53, Amended, Reamended	719	659	974 1890	323 423-424

2007 AUG 15 A 8:27

RECEIVED
B.L.M. AZ STATE OFFICE

EXHIBIT A

Unpatented Lode Claims and Mill Site Claims: Pinal Co., AZ Pioneer-Mineral Creek-Cochran-Copper Butte-Riverside Mining Districts

	A	B	C	D	E	F
214	67299	Bur No. 54, Amended	719	660	974	325
215	67300	Bur No. 55, Amended, Reamended	719	661	974 1890	327 425-426
216	67301	Bur No. 56, Amended	719	662	974	329
217	67302	Bur No. 57, Amended, Reamended	719	663	974 1890	331 427-428
218	67303	Bur No. 58, Amended	719	664	974	333
219	67304	Bur No. 59, Amended, Reamended	719	665	974 1890	335 429-430
220	67305	Bur No. 60, Amended, Reamended	719	666	974 1890	337 431-432
221	67306	Bur No. 61, Amended, Reamended	719	667	974 1890	339 433-434
222	67307	Bur No. 62, Amended, Reamended	719	668	974 1890	341 435-436
223	67308	Bur No. 63, Amended, Reamended	719	669	974 1890	343 437-438
224	67309	Bur No. 64, Amended, Reamended	719	670	974 1890	345 439-440
225	67310	Bur No. 65, Amended, Reamended	719	671	974 1890	347 441-442
226	67311	Bur No. 66, Amended	719	672	974	349
227	67312	Bur No. 67, Amended, Reamended	719	673	974 1890	351 443-444
228	67313	Bur No. 68, Amended	719	674	974	353
229	67314	Bur No. 69, Amended, Reamended	719	675	974 1890	355 445-446
230	67315	Bur No. 71, Amended	719	677	974	357
231	67316	Bur No. 73, Amended	719	679	974	359
232	67317	Bur No. 75, Amended	719	681	974	361
233	67318	Bur No. 77, Amended, Reamended	719	683	974 1869	363 980-981
234	67321	Bur No. 83, Amended, Reamended	719	689	974 1869	369 984-985
235	67322	Bur No. 86, Amended	719	690	974	371
236	67323	Bur No. 87, Amended	719	691	974	373
237	67324	Bur No. 88, Amended	719	692	974	375
238	67325	Bur No. 89, Amended	719	693	974	377
239	67326	Bur No. 90, Amended	719	694	974	379

2007 AUG 15 A 8: 27

RECEIVED
B.L.M. AZ STATE OFFICE

EXHIBIT A

Unpatented Lode Claims and Mill Site Claims:
Pinal Co., AZ Pioneer-Mineral Creek-Cochran-Copper Butte-Riverside Mining Districts

	A	B	C	D	E	F
240	67327	Bur No. 91, Amended	719	695	974	381
241	67328	Bur No. 92, Amended	719	696	974	383
242	67329	Bur No. 93, Amended	719	697	974	385
243	67330	Bur No. 94, Amended	719	698	974	387
244	67331	Bur No. 95, Amended	719	699	974	389
245	67332	Bur No. 116, Amended	719	718	974	391
246	67333	Bur No. 117, Amended	719	719	974	393
247	67334	Bur No. 118, Amended	719	720	974	395
248	67335	Bur No. 119, Amended	719	721	974	397
249	67336	Bur No. 120, Amended	719	722	974	399
250	67337	Bur No. 121, Amended	719	723	974	401
251	67338	Bur No. 122, Amended	719	724	974	403
252	67339	Bur No. 123, Amended	719	725	974	405
253	67340	Bur No. 124, Amended	719	726	974	407
254	67341	Bur No. 125, Amended	719	727	974	409
255	67342	Bur No. 126, Amended	719	728	974	411
256	67343	Bur No. 127, Amended	719	729	974	413
257	67344	Bur No. 128, Amended	719	730	974	415
258	67345	Bur No. 129, Amended	719	731	974	417
259	67346	Bur No. 130, Amended	719	732	974	419
260	67349	Belgravia No. 1	536	29		
261	67350	Belgravia No. 2	536	30		
262	67351	Belgravia No. 3	536	31		
263	67352	Belgravia No. 4	536	32		
264	67353	Belgravia No. 5	536	33		
265	67354	Belgravia No. 6	536	34		
266	67355	Belgravia No. 7	536	35		
267	67356	Belgravia No. 8	536	36		
268	67357	Belgravia No. 9	536	37		
269	67358	Belgravia No. 10	536	38		
270	67359	Belgravia No. 11	536	39		
271	67360	Belgravia No. 12	536	40		
272	67361	Belgravia No. 13	536	41		
273	67362	Belgravia No. 14	536	42		
274	67363	Belgravia No. 15	536	43		
275	67364	Belgravia No. 16	536	44		
276	67365	Livingston No. 2	133	196		
277	67366	New Year No. 3	57, Mines	575		
278	67367	New Year No. 4	57, Mines	576		

PHOENIX, ARIZONA

2007 AUG 15 8:27

RECEIVED
B.L.M. AZ STATE OFFICE

EXHIBIT A

Unpatented Lode Claims and Mill Site Claims: Pinal Co., AZ Pioneer-Mineral Creek-Cochran-Copper Butte-Riverside Mining Districts

	A	B	C	D	E	F
279	67368	New Year No. 5	57, Mines	577		
280	67369	New Year No. 6	57, Mines	578		
281	67370	New Year No. 7	57, Mines	579		
282	67371	New Year No. 8	57, Mines	580		
283	67372	New Year No. 9	57, Mines	581		
284	67373	Portland 5	683	163		
285	67374	Portland 6	683	164		
286	67375	Portland 7	683	166		
287	67376	Portland No. 8	720	592		
288	67377	Portland No. 9	720	593		
289	67378	Portland No. 10	720	594		
290	67379	Portland No. 11	720	595		
291	67380	Portland No. 12	720	596		
292	67381	Portland No. 13	720	597		
293	67382	Portland No. 14	720	598		
294	67383	Portland No. 15	720	599		
295	67384	Portland No. 16	720	600		
296	67385	Teapot No. 1	834	692		
297	67386	Teapot No. 2	834	693		
298	67387	Teapot No. 3	834	694		
299	67388	Teapot No. 4	834	695		
300	67389	Teapot No. 5	834	696		
301	67390	Teapot No. 6	834	697		
302	67391	Teapot No. 7	834	698		
303	67392	Teapot No. 8	834	699		
304	67393	Teapot No. 9	834	700		
305	67394	Teapot No. 10	834	701		
306	67395	Red Hills No. 1, Amended	129	129	152	393
307	67396	Red Hills No. 2, Amended	129	130	152	394
308	67397	Red Hills No. 3, Amended	129	131	152	395
309	67398	Red Hills No. 4, Amended	129	132	491	46
310	67399	Red Hills No. 5, Amended	129	133	491	47
311	67400	Red Hills No. 6	129	134		
312	67401	Red Hills No. 7	129	135		
313	67402	Red Hills No. 8	133	195		
314	67403	Red Hills No. 9, Amended	129	137	132	177
315	67404	Red Hills No. 11, Amended	129	139	132	178
316	67405	Red Hills Fraction	487	394		
317	67406	Red Bluff	495	504		

PHOENIX, ARIZONA

2007 AUG 15 8:27

RECEIVED
B.L.M. AZ STATE OFFICE

EXHIBIT A

Unpatented Lode Claims and Mill Site Claims: Pinal Co., AZ Pioneer-Mineral Creek-Cochran-Copper Butte-Riverside Mining Districts

	A	B	C	D	E	F
318	67407	West No. 1	520	971		
319	67408	West No. 2	520	972		
320	67409	West No. 3	520	973		
321	67410	West No. 4	520	974		
322	67411	West No. 5	520	975		
323	67412	West No. 6	520	976		
324	67413	West No. 7	520	977		
325	67414	West No. 8	520	978		
326	67415	West No. 9	520	979		
327	67416	West No. 10	520	980		
328	67417	West No. 11	520	981		
329	67418	West No. 12	520	982		
330	67419	West No. 13	520	983		
331	67420	West No. 14	520	984		
332	67421	West No. 15	520	985		
333	67422	West No. 16	520	986		
334	67423	West No. 17	520	987		
335	67424	West No. 18	520	988		
336	67425	West No. 19	520	989		
337	67426	West No. 20	520	990		
338	67427	West No. 21	520	991		
339	67428	Blue Hills No. 1	280	374		
340	67429	Blue Hills No. 2	280	375		
341	67430	Blue Hills No. 3	280	376		
342	67431	Blue Hills No. 4	280	377		
343	67432	Blue Hills No. 5	280	378		
344	67433	Blue Hills No. 6	280	379		
345	67434	Blue Hills No. 7	280	380		
346	67435	Blue Hills No. 8	280	381		
347	67436	Blue Hills No. 9	280	382		
348	67437	Blue Hills No. 10	280	383		
349	67438	Blue Hills No. 11	280	384		
350	67439	Blue Hills No. 12	280	385		
351	67441	Ray No. 2	545	102		
352	67443	Ray No. 4	545	104		
353	67444	Ray No. 5	545	105		
354	67445	Ray No. 6	545	106		
355	67446	Ray No. 7	545	107		
356	67447	Ray No. 8	545	108		

PHOENIX, ARIZONA

2007 AUG 15 A 8 21

RECEIVED
B.L.M. AZ STATE OFFICE

EXHIBIT A

Unpatented Lode Claims and Mill Site Claims: Pinal Co., AZ Pioneer-Mineral Creek-Cochran-Copper Butte-Riverside Mining Districts

	A	B	C	D	E	F
357	67448	Ray No. 9	545	109		
358	67449	Ray No. 10	545	110		
359	67450	Ray No. 11	545	111		
360	67451	Ray No. 12	545	112		
361	67452	Ray No. 13	545	113		
362	67453	Ray No. 14	545	114		
363	67454	Ray No. 15	552	367		
364	67455	Ray No. 16	545	116		
365	67456	Ray No. 17	545	117		
366	67457	Ray No. 18	545	118		
367	67459	Ray No. 20	545	120		
368	67460	Ray No. 21	545	121		
369	67461	Ray No. 22	552	381		
370	67462	Ray No. 23	545	122		
371	67463	Ray No. 24	552	382		
372	67464	Ray No. 25	545	123		
373	67465	Ray No. 26	552	383		
374	67466	Ray No. 27	545	124		
375	67467	Ray No. 28	552	384		
376	67468	Ray No. 29	545	125		
377	67469	Ray No. 30	552	385		
378	67470	Ray No. 31	552	386		
379	67471	Ray No. 32	552	387		
380	67472	Ray No. 33	552	388		
381	67473	Ray No. 34	552	389		
382	67474	Ray No. 35	545	126		
383	67475	Ray No. 36	545	127		
384	67476	Ray No. 37	545	128		
385	67477	Ray No. 38	545	129		
386	67478	Ray No. 39	545	130		
387	67479	Ray No. 40	545	131		
388	67480	Ray No. 41	545	132		
389	67481	Ray No. 42	545	133		
390	67482	Ray No. 43	552	390		
391	67483	Ray No. 44	552	391		
392	67484	Ray No. 45	552	392		
393	67485	Ray No. 46	552	393		
394	67486	Ray No. 47	552	394		
395	67487	Ray No. 48	552	395		

2007 AUG 15 A 8: 27

RECEIVED
B.L.M. AZ STATE OFFICE

EXHIBIT A

Unpatented Lode Claims and Mill Site Claims:
Pinal Co., AZ Pioneer-Mineral Creek-Cochran-Copper Butte-Riverside Mining Districts

	A	B	C	D	E	F
396	67488	Ray No. 49	546	444		
397	67489	Ray No. 50	546	445		
398	67490	Ray No. 51	546	446		
399	67491	Ray No. 52	546	447		
400	67492	Ray No. 53	546	448		
401	67493	Ray No. 54	546	449		
402	67494	Ray No. 55	546	450		
403	67495	Ray No. 56	546	451		
404	67496	Ray No. 57	546	452		
405	67497	Ray No. 58	546	453		
406	67498	Ray No. 59	546	454		
407	67499	Ray No. 60	552	396		
408	67500	Ray No. 61	548	185		
409	67501	Ray No. 62	548	186		
410	67502	Ray No. 63	548	187		
411	67503	Ray No. 64	548	188		
412	67504	Ray No. 65	548	189		
413	67505	Ray No. 66	548	190		
414	67506	Ray No. 67	548	191		
415	67507	Ray No. 68	548	192		
416	67508	Ray No. 69	548	193		
417	67509	Ray No. 70	548	194		
418	67510	Ray No. 71	548	195		
419	67511	Ray No. 72	548	196		
420	67512	Ray No. 73	552	370		
421	67513	Ray No. 74	552	371		
422	67514	Ray No. 75	552	372		
423	67515	Ray No. 76	552	373		
424	67516	Ray No. 77	552	374		
425	67517	Ray No. 78	552	375		
426	67518	Ray No. 79	552	376		
427	67519	Ray No. 80	552	377		
428	67520	Ray No. 81	552	378		
429	67521	Ray No. 82	552	379		
430	67522	Ray No. 83	552	380		
431	67523	Ray No. 84	758	967		
432	67524	Ray No. 85	758	968		
433	67525	Ray No. 86	758	969		
434	67526	Ray No. 87	758	970		

PHOENIX, ARIZONA

2007 AUG 15 A 8:27

RECEIVED
B.L.M. AZ STATE OFFICE

EXHIBIT A

Unpatented Lode Claims and Mill Site Claims: Pinal Co., AZ Pioneer-Mineral Creek-Cochran-Copper Butte-Riverside Mining Districts

	A	B	C	D	E	F
435	67527	Ray No. 88	758	971		
436	67528	Ray No. 89	758	972		
437	67529	Ray No. 90	758	973		
438	67530	Ray No. 91	758	974		
439	67531	Ray No. 92	758	975		
440	67532	Ray No. 93	758	976		
441	67533	Ray No. 94	758	977		
442	67534	Ray No. 95	758	978		
443	67535	Ray No. 96	758	979		
444	67536	Ray No. 97	758	980		
445	67538	Ray No. 99	785	780		
446	67539	Ray No. 100	785	781		
447	67540	Ray No. 101	785	782		
448	138158	Pat No. 1	1076	304		
449	138159	Pat No. 2	1076	306		
450	138160	Pat No. 3	1076	308		
451	138161	Pat No. 4	1076	310		
452	138162	Nat No. 1	1075	699-700		
453	138163	Nat No. 2	1075	701-702		
454	138164	Nat No. 3	1075	703-704		
455	138165	Nat No. 4	1075	705-706		
456	141524	RMD No. 39	1083	493		
457	141525	RMD No. 40	1083	495		
458	141526	RMD No. 41	1083	497		
459	141527	RMD No. 42	1083	499		
460	141528	RMD No. 43	1083	501		
461	141529	RMD No. 44	1083	503		
462	141530	RMD No. 45	1083	505		
463	141531	RMD No. 46	1083	507		
464	141532	RMD No. 47	1083	509		
465	141533	RMD No. 48	1083	511		
466	141534	RMD No. 49	1083	513		
467	141535	RMD No. 50	1083	515		
468	141536	RMD No. 51	1083	517		
469	141537	RMD No. 52	1083	519		
470	141538	RMD No. 53	1083	521		
471	141539	RMD No. 54	1083	523		
472	141540	RMD No. 55	1083	525		
473	141541	RMD No. 56	1083	527		

2007 AUG 15 A 8:26

RECEIVED
B.L.M. AZ STATE OFFICE

EXHIBIT A

Unpatented Lode Claims and Mill Site Claims:
Pinal Co., AZ Pioneer-Mineral Creek-Cochran-Copper Butte-Riverside Mining Districts

	A	B	C	D	E	F
474	141542	RMD No. 57	1083	529		
475	141543	RMD No. 58	1083	531		
476	141544	RMD No. 59	1083	533		
477	141545	RMD No. 60	1083	535		
478	141546	RMD No. 61	1083	537		
479	141547	RMD No. 62	1083	539		
480	141548	RMD No. 63	1083	541		
481	141549	RMD No. 64	1083	543		
482	141550	RMD No. 65	1083	545		
483	141551	RMD No. 66	1083	547		
484	141552	RMD No. 67	1083	549		
485	141553	RMD No. 68	1083	551		
486	141554	RMD No. 69	1083	553		
487	141555	RMD No. 70	1083	555		
488	141622	RMD No. 137	1083	689		
489	141623	RMD No. 138	1083	691		
490	253275	Buckeye 3	1359	963		
491	253276	Buckeye 4	1359	965		
492	253277	Buckeye 5	1359	967		
493	253278	Buckeye 10	1359	969		
494	253279	Somnambulant 1	1360	35		
495	253280	Somnambulant 2	1360	37		
496	253281	Somnambulant 3	1360	39		
497	253282	Somnambulant 4	1360	41		
498	253283	Somnambulant 5	1360	43		
499	253284	Somnambulant 6	1360	45		
500	253285	Somnambulant 7	1360	47		
501	253286	Somnambulant 8	1360	49		
502	253287	Somnambulant 9	1360	51		
503	253288	Somnambulant 10	1360	53		
504	253289	Somnambulant 11	1360	55		
505	253290	Somnambulant 12	1360	57		
506	253291	Somnambulant 13	1360	59		
507	253292	Somnambulant 14	1360	61		
508	253293	Sue 37	1360	63		
509	253294	Sue 38, Amended	1360	65	1381	883
510	253295	Sue 39	1360	67		
511	253296	Sue 40, Amended	1360	69	1381	885
512	253297	Sue 41, Amended	1360	71	1381	887

PHOENIX, ARIZONA

2007 AUG 15 A 8:26

RECEIVED
B.L.M. AZ STATE OFFICE

EXHIBIT A

Unpatented Lode Claims and Mill Site Claims: Pinal Co., AZ Pioneer-Mineral Creek-Cochran-Copper Butte-Riverside Mining Districts

	A	B	C	D	E	F
513	253298	Sue 42, Amended	1360	73	1381	889
514	253299	Sue 43, Amended	1360	75	1381	891
515	253300	Sue 44	1360	77		
516	253301	Sue 45, Amended	1360	79	1381	893
517	253302	Sue 46	1360	81		
518	253303	Sue 48	1360	83		
519	253304	Sue 49	1360	85		
520	253305	Sue 50	1360	87		
521	253306	Sue 51	1360	89		
522	253307	Sue 52	1360	91		
523	253308	Sue 53	1360	93		
524	253309	Sue 54	1360	95		
525	253310	Sue 55	1360	97		
526	253311	Sue 56	1360	99		
527	253312	Sue 57	1360	101		
528	253313	Sue 58	1360	103		
529	253314	Sue 59	1360	105		
530	253315	Sue 60	1360	107		
531	253316	Sue 61	1360	109		
532	253317	Sue 62	1360	111		
533	253318	Sue 63	1360	113		
534	253319	Sue 64	1360	115		
535	253321	Sue 66	1360	119		
536	253322	Sue 67	1360	121		
537	253324	Sue 69	1360	125		
538	253326	Sue 71	1360	129		
539	253327	Sue 72	1360	131		
540	253328	Sue 73	1360	133		
541	253329	Sue 74	1360	135		
542	253330	Sue 75	1360	137		
543	253331	Sue 76	1360	139		
544	253332	Sue 77	1360	141		
545	253333	Sue 78	1360	143		
546	253334	Sue 79	1360	145		
547	253335	Sue 80	1360	147		
548	253336	Sue 81	1360	149		
549	253337	Sue 82	1360	151		
550	253338	Sue 83	1360	153		
551	253339	Sue 84	1360	155		

2007 AUG 15 A 8: 26

RECEIVED
B.L.M. AZ STATE OFFICE

EXHIBIT A

Unpatented Lode Claims and Mill Site Claims:
Pinal Co., AZ Pioneer-Mineral Creek-Cochran-Copper Butte-Riverside Mining Districts

	A	B	C	D	E	F
552	253340	Sue 85	1360	157		
553	253341	Sue 86	1360	159		
554	253342	Sue 87	1360	161		
555	253343	Sue 88	1360	163		
556	253344	Sue 89	1360	165		
557	253345	Sue 90	1360	167		
558	253346	Sue 91	1360	169		
559	253347	Sue 92	1360	171		
560	253348	Sue 93	1360	173		
561	253349	Sue 94	1360	175		
562	253350	Sue 95	1360	177		
563	253351	Sue 96	1360	179		
564	253352	Sue 97	1360	181		
565	253353	Sue 98	1360	183		
566	253354	Sue 99	1360	185		
567	253355	Sue 100	1360	187		
568	253356	Sue 101	1360	189		
569	253357	Sue 102	1360	191		
570	253358	Sue 103	1360	193		
571	253359	Sue 104	1360	195		
572	253360	Sue 105	1360	197		
573	253361	Sue 116	1360	199		
574	253362	Sue 117	1360	201		
575	253363	Sue 118	1360	203		
576	253364	Sue 119	1360	205		
577	253365	Sue 201	1360	207		
578	253366	TW 12	1360	241		
579	253367	TW 13	1360	243		
580	253368	TW 14, Amended	1360	245	1381	901
581	253369	TW 15	1360	247		
582	253370	TW 16	1360	249		
583	253371	TW 17	1360	251		
584	253372	TW 18	1360	253		
585	253373	TW 19	1360	255		
586	253374	TW 20	1360	257		
587	253375	TW 21	1360	259		
588	253376	TW 22	1360	261		
589	253377	TW 23	1360	263		
590	253378	TW 24	1360	265		

2001 AUG 15 A 8 26

RECEIVED
B.L.M. AZ STATE OFFICE

EXHIBIT A

Unpatented Lode Claims and Mill Site Claims: Pinal Co., AZ Pioneer-Mineral Creek-Cochran-Copper Butte-Riverside Mining Districts

	A	B	C	D	E	F
591	253379	TW 25	1360	267		
592	253380	TW 26	1360	269		
593	253381	TW 29	1360	271		
594	253382	TW 30	1360	273		
595	253383	TW 31	1360	275		
596	253384	TW 32	1360	277		
597	253385	TW 33	1360	279		
598	253386	TW 34	1360	281		
599	253387	TW 35	1360	283		
600	253388	TW 36	1360	285		
601	253389	TW 37	1360	287		
602	253390	TW 38	1360	289		
603	253391	TW 39	1360	291		
604	253392	TW 40	1360	293		
605	253393	TW 41	1360	295		
606	253394	TW 42	1360	297		
607	253395	TW 43	1360	299		
608	253396	TW 44	1360	301		
609	253397	TW 45	1360	303		
610	253398	TW 46	1360	305		
611	253399	TW 47	1360	307		
612	253400	TW 48	1360	309		
613	253401	TW 49	1360	311		
614	253402	TW 50	1360	313		
615	253403	TW 51	1360	315		
616	253404	TW 52	1360	317		
617	253405	TW 53	1360	319		
618	253406	TW 54	1360	321		
619	253407	TW 55	1360	323		
620	253408	TW 56	1360	325		
621	253409	TW 57	1360	327		
622	253410	TW 58	1360	329		
623	253411	TW 59	1360	331		
624	253412	TW 60	1360	333		
625	253413	TW 61	1360	335		
626	253414	TW 62	1360	337		
627	253415	TW 63	1360	339		
628	253416	TW 64	1360	341		
629	253417	TW 65	1360	343		

2007 AUG 15 A 8:26

RECEIVED
B.L.M. AZ STATE OFFICE

EXHIBIT A

Unpatented Lode Claims and Mill Site Claims: Pinal Co., AZ Pioneer-Mineral Creek-Cochran-Copper Butte-Riverside Mining Districts

	A	B	C	D	E	F
630	253418	TW 66	1360	345		
631	253419	TW 67	1360	347		
632	253420	TW 68	1360	349		
633	253421	TW 69	1360	351		
634	253422	TW 70	1360	353		
635	253423	TW 71	1360	355		
636	253424	TW 72	1360	357		
637	253425	TW 73	1360	359		
638	253426	TW 74	1360	361		
639	253427	TW 75	1360	363		
640	253428	TW 102	1360	365		
641	253429	TW 103	1360	367		
642	253430	TW 104	1360	369		
643	253456	Copper Butte 20	1359	975		
644	253457	Copper Butte 21	1359	977		
645	253460	Terra 1	1360	209		
646	253461	Terra 2, Amended	1360	211	1381	895
647	253462	Terra 3	1360	213		
648	253463	Terra 4	1360	215		
649	253464	Terra 5	1360	217		
650	253467	Terra 8	1360	223		
651	253468	Terra 9	1360	225		
652	253469	Terra 10	1360	227		
653	253470	Terra 11	1360	229		
654	253471	Terra 12	1360	231		
655	253472	Terra 13	1360	233		
656	253473	Terra 14, Amended	1360	235	1381	897
657	253474	Terra 15, Amended	1360	237	1381	899
658	253475	Terra 16	1360	239		
659	253476	Walnut Canyon 1	1360	295		
660	253477	Walnut Canyon 2	1360	393		
661	253478	Walnut Canyon 3	1360	391		
662	253479	Walnut Canyon 4	1360	389		
663	253480	Walnut Canyon 5	1360	387		
664	253481	Walnut Canyon 6	1360	385		
665	253482	Walnut Canyon 7	1360	383		
666	253483	Walnut Canyon 8	1360	381		
667	253485	Walnut Canyon 14	1360	377		
668	253486	Walnut Canyon 15	1360	375		

2007 AUG 15 A 8:26

RECEIVED
B.L.M. AZ STATE OFFICE

EXHIBIT A

Unpatented Lode Claims and Mill Site Claims: Pinal Co., AZ Pioneer-Mineral Creek-Cochran-Copper Butte-Riverside Mining Districts

	A	B	C	D	E	F
669	253487	Walnut Canyon 18	1360	373		
670	253488	Walnut Canyon 19	1360	371		
671	277468	AX-A No. 1	1487	178-179		
672	277469	AX-A No. 2	1487	180-181		
673	277470	AX-A No. 3	1487	182-183		
674	277471	AX-A No. 4	1487	184-185		
675	277472	AX-A No. 5	1487	186-187		
676	277474	AX-A No. 7	1487	190-191		
677	277498	AX-A No. 31	1487	074-075		
678	277499	AX-A No. 32	1487	076-077		
679	277500	AX-A No. 33	1487	078-079		
680	277501	AX-A No. 34	1487	080-081		
681	277503	AX-A No. 36	1487	084-085		
682	277505	AX-A No. 38	1487	088-089		
683	277507	AX-A No. 40	1487	092-093		
684	277522	AX-A No. 55	1487	122-123		
685	277523	AX-A No. 56	1487	124-125		
686	277524	AX-A No. 57	1487	126-127		
687	277525	AX-A No. 58	1487	128-129		
688	277526	AX-A No. 59	1487	130-131		
689	277527	AX-A No. 60	1487	132-133		
690	277528	AX-A No. 61	1487	134-135		
691	277529	AX-A No. 62	1487	136-137		
692	277530	AX-A No. 63	1487	138-139		
693	277531	AX-A No. 64	1487	140-141		
694	277532	AX-A No. 65	1487	142-143		
695	277533	AX-A No. 66	1487	144-145		
696	277534	AX-A No. 67	1487	146-147		
697	277535	AX-A No. 68	1487	148-149		
698	277536	AX-A No. 69	1487	150-151		
699	277537	AX-A No. 70	1487	152-153		
700	277538	AX-A No. 71	1487	154-155		
701	277540	AX-A No. 73	1487	158-159		
702	277542	AX-A No. 75	1487	162-163		
703	277544	AX-A No. 77	1487	166-167		
704	277550	AXER No. 1	1487	238-239		
705	277551	AXER No. 2	1487	240-241		
706	277552	AXER No. 3	1487	242-243		
707	277553	AXER No. 4	1487	244-245		

2007 AUG 15 A 8:26

RECEIVED
B.L.M. AZ STATE OFFICE

EXHIBIT A

Unpatented Lode Claims and Mill Site Claims:
Pinal Co., AZ Pioneer-Mineral Creek-Cochran-Copper Butte-Riverside Mining Districts

	A	B	C	D	E	F
708	277554	AXER No. 5	1487	246-247		
709	277555	AXER No. 6	1487	248-249		
710	277556	AXER No. 7	1487	250-251		
711	277557	AXER No. 8	1487	252-253		
712	277558	AXER No. 9	1487	254-255		
713	277559	AXER No. 10	1487	256-257		
714	277560	AXER No. 11	1487	258-259		
715	277561	AXER No. 12	1487	260-261		
716	277562	AXER No. 13	1487	262-263		
717	277563	AXER No. 14	1487	264-265		
718	277564	AXER No. 15	1487	266-267		
719	277565	AXER No. 16	1487	268-269		
720	277566	AXER No. 17	1487	270-271		
721	277567	AXER No. 18	1487	272-273		
722	277568	AXER No. 19	1487	274-275		
723	277569	AXER No. 20	1487	276-277		
724	277570	AXER No. 21	1487	278-279		
725	277571	AXER No. 22	1487	280-281		
726	277572	AXER No. 23	1487	282-283		
727	277573	AXER No. 24	1487	284-285		
728	277574	AXER No. 25	1487	286-287		
729	277575	AXER No. 26	1487	288-289		
730	277576	AXER No. 27	1487	290-291		
731	277577	AXER No. 28	1487	292-293		
732	277578	AXER No. 29	1487	294-295		
733	277579	AXER No. 30	1487	296-297		
734	277580	AXER No. 31	1487	298-299		
735	277581	AXER No. 32	1487	300-301		
736	277582	AXER No. 33	1487	302-303		
737	277583	AXER No. 34	1487	304-305		
738	277584	AXER No. 35	1487	306-307		
739	277585	AXER No. 36	1487	308-309		
740	277586	AXER No. 37	1487	310-311		
741	277587	AXER No. 38	1487	312-313		
742	277588	AXER No. 39	1487	314-315		
743	277589	AXER No. 40	1487	316-317		
744	277590	AXER No. 41	1487	318-319		
745	277591	AXER No. 42	1487	320-321		
746	277592	AXER No. 43	1487	322-323		

PHOENIX ARIZONA

2007 AUG 15 A 8:26

RECEIVED
B.L.M. AZ STATE OFFICE

EXHIBIT A

Unpatented Lode Claims and Mill Site Claims: Pinal Co., AZ Pioneer-Mineral Creek-Cochran-Copper Butte-Riverside Mining Districts

	A	B	C	D	E	F
747	277593	AXER No. 44	1487	324-325		
748	277594	AXER No. 45	1487	326-327		
749	277595	AXER No. 46	1487	328-329		
750	277596	AXER No. 47	1487	330-331		
751	277597	AXER No. 48	1487	332-333		
752	277598	AXER No. 49	1487	334-335		
753	277599	AXER No. 50	1487	336-337		
754	277600	AXER No. 51	1487	338-339		
755	277601	AXER No. 52	1487	340-341		
756	277602	AXER No. 53	1487	342-343		
757	277603	AXER No. 54	1487	344-345		
758	277604	AXER No. 55	1487	346-347		
759	277605	AXER No. 56	1487	348-349		
760	277606	AXER No. 57	1487	350-351		
761	277607	AXER No. 58	1487	352-353		
762	277608	AXER No. 59	1487	354-355		
763	277609	AXER No. 60	1487	356-357		
764	277610	AXER No. 61	1487	358-359		
765	277611	AXER No. 62	1487	360-361		
766	277612	AXER No. 63	1487	362-363		
767	277613	AXER No. 64	1487	364-365		
768	277614	AXER No. 65	1487	366-367		
769	277615	AXER No. 66	1487	368-369		
770	277616	AXER No. 67	1487	370-371		
771	277617	AXER No. 68	1487	372-373		
772	277618	AXER No. 69	1487	374-375		
773	277619	AXER No. 70	1487	376-377		
774	277620	AXER No. 71	1487	378-379		
775	277621	AXER No. 72	1487	380-381		
776	277622	AXER No. 73	1487	382-383		
777	277623	AXER No. 74	1487	384-385		
778	277624	AXER No. 75	1487	386-387		
779	277625	AXER No. 76	1487	388-389		
780	277626	AXER No. 77	1487	390-391		
781	277627	AXER No. 78	1487	392-393		
782	277628	AXER No. 79	1487	394-395		
783	277629	AXER No. 80	1487	396-397		
784	277630	AXER No. 81	1487	398-399		
785	277631	AXER No. 82	1487	400-401		

2007 AUG 15 A 8: 26

RECEIVED
B.L.M. AZ STATE OFFICE

EXHIBIT A

Unpatented Lode Claims and Mill Site Claims:
Pinal Co., AZ Pioneer-Mineral Creek-Cochran-Copper Butte-Riverside Mining Districts

	A	B	C	D	E	F
786	277632	AXER No. 83	1487	402-403		
787	277633	AXER No. 84	1487	404-405		
788	277634	AXER No. 85	1487	406-407		
789	277635	AXER No. 86	1487	408-409		
790	277636	AXER No. 87	1487	410-411		
791	277637	AXER No. 88	1487	412-413		
792	277638	AXER No. 89	1487	414-415		
793	277639	AXER No. 90	1487	416-417		
794	277640	AXER No. 91	1487	418-419		
795	277641	AXER No. 92	1487	420-421		
796	277642	AXER No. 93	1487	422-423		
797	277643	AXER No. 94	1487	424-425		
798	277644	AXER No. 95	1487	426-427		
799	277645	AXER No. 96	1487	428-429		
800	277646	AXER No. 97	1487	430-431		
801	277647	AXER No. 98	1487	432-433		
802	277648	AXER No. 99	1487	434-435		
803	277649	AXER No. 100	1487	436-437		
804	277650	AXER No. 101	1487	438-439		
805	277651	AXER No. 102	1487	440-441		
806	277652	AXER No. 103	1487	442-443		
807	277653	AXER No. 104	1487	444-445		
808	277654	AXER No. 105	1487	446-447		
809	277655	AXER No. 106	1487	448-449		
810	277656	AXER No. 107	1487	450-451		
811	277657	AXER No. 108	1487	452-453		
812	277658	AXER No. 109	1487	454-455		
813	277659	AXER No. 110	1487	456-457		
814	277660	AXER No. 111	1487	458-459		
815	277661	AXER No. 112	1487	460-461		
816	277662	AXER No. 113	1487	462-463		
817	277663	AXER No. 114	1487	464-465		
818	277664	AXER No. 115	1487	466-467		
819	277665	AXER No. 116	1487	468-469		
820	277666	AXER No. 117	1487	470-471		
821	277667	AXER No. 118	1487	472-473		
822	277668	AXER No. 119	1487	474-475		
823	277669	AXER No. 120	1487	476-477		
824	277670	AXER No. 121	1487	478-479		

2007 AUG 15 A 8:26

RECEIVED
B.L.M. AZ STATE OFFICE

EXHIBIT A

Unpatented Lode Claims and Mill Site Claims: Pinal Co., AZ Pioneer-Mineral Creek-Cochran-Copper Butte-Riverside Mining Districts

	A	B	C	D	E	F
825	277671	AXER No. 122	1487	480-481		
826	277672	AXER No. 123	1487	482-483		
827	277673	AXER No. 124	1487	484-485		
828	289373	Butte #1	1553	378		
829	289374	Butte #2	1553	379		
830	299654	Raycon 46	1640	316-317		
831	299656	Raycon 48	1640	320-321		
832	299658	Raycon 50	1640	324-325		
833	299660	Raycon 52	1640	328-329		
834	299662	Raycon 54	1640	332-333		
835	299664	Raycon 56	1640	336-337		
836	299673	Raycon 65	1640	354-355		
837	299674	Raycon 66	1640	356-357		
838	299675	Raycon 67	1640	358-359		
839	299676	Raycon 68	1640	360-361		
840	299677	Raycon 69	1640	362-363		
841	299678	Raycon 70	1640	364-365		
842	299693	Raycon 85	1640	394-395		
843	299694	Raycon 86	1640	396-397		
844	299695	Raycon 87	1640	398-399		
845	303735	Elder 3	1671	22		
846	303736	Elder 4	1671	24		
847	303737	Elder 5	1671	26		
848	303738	Elder 6	1671	28		
849	303739	Elder 7	1671	30		
850	303740	Elder 8	1671	32		
851	303741	Elder 9	1671	34		
852	303742	Elder 10	1671	36		
853	303743	Elder 11	1671	38		
854	303744	Elder 12	1671	40		
855	303747	Elder 15, Amended	1671	46	1869	964-965
856	303749	Elder 17	1671	50		
857	303751	Elder 19	1671	54		
858	303753	Elder 21	1671	58		
859	303755	Elder 23	1671	62		
860	303762	Elder 30	1671	76		
861	303763	Elder 31	1671	78		
862	303764	Elder 32	1671	80		
863	303765	Elder 33	1671	82		

PHOENIX, ARIZONA

2007 AUG 15 A 8:25

RECEIVED
B.L.M. AZ STATE OFFICE

EXHIBIT A

Unpatented Lode Claims and Mill Site Claims: Pinal Co., AZ Pioneer-Mineral Creek-Cochran-Copper Butte-Riverside Mining Districts

	A	B	C	D	E	F
864	303766	Elder 34	1671	84		
865	303767	Elder 35	1671	86		
866	303768	Elder 36	1671	88		
867	303769	Elder 37	1671	90		
868	303770	Elder 38	1671	92		
869	303771	Elder 39	1671	94		
870	303772	Elder 48	1671	96		
871	303773	Elder 49	1671	98		
872	303774	Elder 50	1671	100		
873	303775	Elder 51	1671	102		
874	303776	Elder 52	1671	104		
875	303777	Elder 53	1671	106		
876	303778	Elder 54	1671	108		
877	303779	Elder 55	1671	110		
878	303780	Elder 56	1671	112		
879	303781	Elder 57	1671	114		
880	315170	Elder 2	1752	867		
881	315171	Elder 40	1752	869		
882	315172	Elder 41	1752	871		
883	315173	Elder 42	1752	873		
884	315174	Elder 43	1752	875		
885	315175	Elder 44	1752	877		
886	315176	Elder 45	1752	879		
887	315177	Elder 46	1752	881		
888	315178	Elder 47	1752	883		
889	315179	Elder 58	1752	885		
890	315180	Elder 59	1752	887		
891	315181	Elder 60	1752	889		
892	315182	Elder 61	1752	891		
893	315183	Elder 62	1752	962-963		
894	315184	Elder 63	1752	895		
895	315185	Elder 64	1752	897		
896	315186	Elder 65	1752	899		
897	325895	Sue 65	1869	958-959		
898	325896	Sue 70	1869	960-961		
899	325897	Mescal No. 48	1869	912-913		
900	325898	Ray Southern 14	1869	928-929		
901	325899	Ray Southern	1869	930-931		
902	325900	Ray Southern 16-A	1869	932-933		

PHOENIX, ARIZONA

2007 AUG 15 A 8:25

RECEIVED
B.L.M. AZ STATE OFFICE

EXHIBIT A

Unpatented Lode Claims and Mill Site Claims:
Pinal Co., AZ Pioneer-Mineral Creek-Cochran-Copper Butte-Riverside Mining Districts

	A	B	C	D	E	F
903	325901	Elder 13A	1869	962-963		
904	325902	Elder 18A	1869	966-967		
905	325903	Elder 22A	1869	968-969		
906	325904	Bur No. 35	1869	972-973		
907	325905	Bur No. 36	1869	974-975		
908	325906	Bur No. 38	1869	976-977		
909	325907	Bur No. 81	1869	982-983		
910	325908	Ray No. 98	1869	986-987		
911	333067	LOT 5	2080	959-960		
912	333068	C.E. #1	2080	961-962		
913	333069	C.E. #2	2080	963-964		
914	333070	C.E. #3	2080	965-966		
915	333071	C.E. #4	2080	967-968		
916	333072	C.E. #5	2080	969-970		
917	338178	Nat No. 5	1996	3593		
918	338179	Nat No. 6	1996	3594		
919	338180	Nat No. 7	1196	3595		
920	338181	Nat No. 8	1996	3596		
921	338182	Nat No. 9	1996	3597		
922	338183	Nat No. 10	1996	3598		
923	338184	Nat No. 11	1996	3599		
924	338185	Nat No. 12	1996	3600		
925	338186	Nat No. 13	1996	3601		
926	338187	Nat No. 14	1996	3602		
927	338188	Nat No. 15	1996	3603		
928	338189	Nat No. 16	1996	3604		
929	344575	TORTILLA 1	1997	4762		
930	344576	TORTILLA 2	1997	4763		
931	344577	TORTILLA 3	1997	4764		
932	344578	TORTILLA 4	1997	4765		
933	344579	TORTILLA 5	1997	4766		
934	344580	TORTILLA 6	1997	4767		
935	344581	TORTILLA 7	1997	4768		
936	344582	TORTILLA 8	1997	4769		
937	344583	TORTILLA 9	1997	4770		
938	344584	TORTILLA 10	1997	4771		
939	344585	TORTILLA 11	1997	4772		
940	344586	TORTILLA 12	1997	4773		
941	344587	TORTILLA 13	1997	4774		

PHOENIX, ARIZONA

2007 AUG 15 A 8:25

RECEIVED
B.L.M. AZ STATE OFFICE

EXHIBIT A

Unpatented Lode Claims and Mill Site Claims: Pinal Co., AZ Pioneer-Mineral Creek-Cochran-Copper Butte-Riverside Mining Districts

	A	B	C	D	E	F
942	344588	TORTILLA 14	1997	4775		
943	344652	TORTILLA 15	1997	6417		
944	344653	TORTILLA 16	1997	6418		
945	344654	TORTILLA 17	1997	6419		
946	344655	TORTILLA 18	1997	6420		
947	344656	TORTILLA 19	1997	6421		
948	344657	TORTILLA 20	1997	6422		
949	344658	TORTILLA 21	1997	6423		
950	344659	TORTILLA 22	1997	6424		
951	344660	TORTILLA 23	1997	6425		
952	344661	TORTILLA 24	1997	6426		
953	344662	TORTILLA 25	1997	6427		
954	344663	TORTILLA 26	1997	6428		
955	344664	TORTILLA 27	1997	6429		
956	344665	TORTILLA 28	1997	6430		
957	344666	TORTILLA 29	1997	6431		
958	344667	TORTILLA 30	1997	6432		
959	344668	TORTILLA 31	1997	6433		
960	344669	TORTILLA 32	1997	6434		
961	344670	TORTILLA 33	1997	6435		
962	344671	TORTILLA 34	1997	6436		
963	344672	TORTILLA 35	1997	6437		
964	344673	TORTILLA 36	1997	6438		
965	344757	HACKBERRY 45	1997	8632		
966	344758	HACKBERRY 46	1997	8633		
967	344759	HACKBERRY 47	1997	8634		
968	344760	HACKBERRY 48	1997	8635		
969	344761	HACKBERRY 49	1997	8636		
970	344762	HACKBERRY 50	1997	8637		
971	344763	HACKBERRY 51	1997	8638		
972	344764	HACKBERRY 52	1997	8639		
973	344765	HACKBERRY 53	1997	8640		
974	344766	HACKBERRY 54	1997	8641		
975	344767	HACKBERRY 55	1997	8642		
976	344768	HACKBERRY 56	1997	8643		
977	344769	HACKBERRY 57	1997	8644		
978	344770	HACKBERRY 58	1997	8645		
979	344771	HACKBERRY 59	1997	8646		
980	344772	HACKBERRY 60	1997	8647		

PHOENIX, ARIZONA

2007 AUG 15 8:25

RECEIVED
B.L.M. AZ STATE OFFICE

EXHIBIT A

Unpatented Lode Claims and Mill Site Claims:
 Pinal Co., AZ Pioneer-Mineral Creek-Cochran-Copper Butte-Riverside Mining Districts

	A	B	C	D	E	F
981	344773	HACKBERRY 61	1997	8648		
982	344774	HACKBERRY 62	1997	8649		
983	345121	HACKBERRY 63	1997	9613		
984	345122	HACKBERRY 64	1997	9614		
985	345123	HACKBERRY 65	1997	9615		
986	345124	HACKBERRY 66	1997	9616		
987	345125	HACKBERRY 67	1997	9617		
988	345126	HACKBERRY 68	1997	9618		
989	345127	HACKBERRY 69	1997	9619		
990	345128	HACKBERRY 70	1997	9620		
991	345129	HACKBERRY 71	1997	9621		
992	345188	HACKBERRY 1	1997	10513		
993	345189	HACKBERRY 2	1997	10514		
994	345190	HACKBERRY 3	1997	10515		
995	345191	HACKBERRY 4	1997	10516		
996	345192	HACKBERRY 5	1997	10517		
997	345193	HACKBERRY 6	1997	10518		
998	345194	HACKBERRY 7	1997	10519		
999	345195	HACKBERRY 8	1997	10520		
1000	345196	HACKBERRY 9	1997	10521		
1001	345197	HACKBERRY 10	1997	10522		
1002	345198	HACKBERRY 11	1997	10523		
1003	345199	HACKBERRY 12	1997	10524		
1004	345200	HACKBERRY 13	1997	10525		
1005	345201	HACKBERRY 14	1997	10526		
1006	345202	HACKBERRY 15	1997	10527		
1007	345203	HACKBERRY 16	1997	10528		
1008	345204	HACKBERRY 17	1997	10529		
1009	345205	HACKBERRY 18	1997	10530		
1010	345206	HACKBERRY 19	1997	10531		
1011	345207	HACKBERRY 20	1997	10532		
1012	345208	HACKBERRY 21	1997	10533		
1013	345209	HACKBERRY 22	1997	10534		
1014	345210	HACKBERRY 23	1997	10535		
1015	345211	HACKBERRY 24	1997	10536		
1016	345212	HACKBERRY 25	1997	10537		
1017	345213	HACKBERRY 26	1997	10538		
1018	345214	HACKBERRY 27	1997	10539		
1019	345215	HACKBERRY 28	1997	10540		

PHOENIX, ARIZONA

2007 AUG 15 A 8: 25

RECEIVED
B.L.M. AZ STATE OFFICE

EXHIBIT A

Unpatented Lode Claims and Mill Site Claims: Pinal Co., AZ Pioneer-Mineral Creek-Cochran-Copper Butte-Riverside Mining Districts

	A	B	C	D	E	F
1020	345216	HACKBERRY 29	1997	10541		
1021	345217	HACKBERRY 30	1997	10542		
1022	345218	HACKBERRY 31	1997	10543		
1023	345219	HACKBERRY 32	1997	10544		
1024	345220	HACKBERRY 33	1997	10545		
1025	345221	HACKBERRY 34	1997	10546		
1026	345222	HACKBERRY 35	1997	10547		
1027	345223	HACKBERRY 36	1997	10548		
1028	345224	HACKBERRY 37	1997	10549		
1029	345225	HACKBERRY 38	1997	10550		
1030	345226	HACKBERRY 39	1997	10551		
1031	345227	HACKBERRY 40	1997	10552		
1032	345228	HACKBERRY 41	1997	10553		
1033	345229	HACKBERRY 42	1997	10554		
1034	345230	HACKBERRY 43	1997	10555		
1035	345231	HACKBERRY 44	1997	10556		
1036	345354	HACKBERRY 72	1997	13038		
1037	345355	HACKBERRY 73	1997	13039		
1038	345356	HACKBERRY 74	1997	13040		
1039	345357	HACKBERRY 75	1997	13041		
1040	345358	HACKBERRY 76	1997	13042		
1041	345359	HACKBERRY 77	1997	13043		
1042	345360	HACKBERRY 78	1997	13044		
1043	345361	HACKBERRY 79	1997	13045		
1044	345362	HACKBERRY 80	1997	13046		
1045	345363	HACKBERRY 81	1997	13047		
1046	345364	HACKBERRY 82	1997	13048		
1047	345365	HACKBERRY 83	1997	13049		
1048	345366	HACKBERRY 84	1997	13050		
1049	345367	HACKBERRY 85	1997	13051		
1050	345368	HACKBERRY 86	1997	13052		
1051	345369	HACKBERRY 87	1997	13053		
1052	345370	HACKBERRY 88	1997	13054		
1053	345371	HACKBERRY 89	1997	13055		
1054	345372	HACKBERRY 90	1997	13056		
1055	345373	HACKBERRY 91	1997	13057		
1056	345374	HACKBERRY 92	1997	13058		
1057	345375	HACKBERRY 93	1997	13059		
1058	345376	HACKBERRY 94	1997	13060		

2007 AUG 15 8:25

RECEIVED
B.L.M. AZ STATE OFFICE

EXHIBIT A

Unpatented Lode Claims and Mill Site Claims:
Pinal Co., AZ Pioneer-Mineral Creek-Cochran-Copper Butte-Riverside Mining Districts

	A	B	C	D	E	F
1059	345377	HACKBERRY 95	1997	13061		
1060	345378	HACKBERRY 96	1997	13062		
1061	345379	HACKBERRY 97	1997	13063		
1062	345380	HACKBERRY 98	1997	13064		
1063	345381	HACKBERRY 99	1997	13065		
1064	345382	HACKBERRY 100	1997	13066		
1065	345383	HACKBERRY 101	1997	13067		
1066	345384	HACKBERRY 102	1997	13068		
1067	345385	HACKBERRY 103	1997	13069		
1068	345386	HACKBERRY 104	1997	13070		
1069	345387	HACKBERRY 105	1997	13071		
1070	345388	HACKBERRY 106	1997	13072		
1071	345389	HACKBERRY 107	1997	13073		
1072	345629	RUSTLER 1	1997	13769		
1073	345630	RUSTLER 2	1997	13770		
1074	345631	RUSTLER 3	1997	13771		
1075	345632	RUSTLER 4	1997	13772		
1077	353756	M. Tiger	2000	30547		

PHOENIX, ARIZONA

2007 AUG 15 A 8:25

RECEIVED
B.L.M. AZ STATE OFFICE

United States Department of the Interior
Bureau of Land Management
 BUSINESS & SUPPORT SVCS DIV
 ONE N CENTRAL AVE SUITE 800
 PHOENIX, AZ 85004 -4427
 Phone: (602) 417-9200

Receipt

No: 1544971

Transaction #: 1596350	ENTERED INTO COMPUTER
Date of Transaction: 08/15/2007	AUG 21 2007 PB & VERIFIED
CUSTOMER: ASARCO INC 1150 N 7TH AVE TUCSON, AZ 85705	

LINE #	QTY	DESCRIPTION	REMARKS	UNIT PRICE	TOTAL
1	1.00	LOCATABLE MINERALS / MINING CLAIMS-NOT NEW-UNADJUD, ONE AUTH NO. ONLY / MINING CLAIM MONEY RECEIVED (455) CASES: AMC48401/\$148125.00	MAINT 2008 (1185)	- n/a -	148125.00
TOTAL:					\$148,125.00

PAYMENT INFORMATION					
1	AMOUNT:	\$148,125.00	POSTMARKED:	8/13/07 0:00	
	TYPE:	CHECK	RECEIVED:	08/15/2007	
	CHECK NO:	0000358328			
	NAME:	ASARCO LLC 1150 N 7TH AVE TUCSON AZ 85705			

REMARKS

This receipt was generated by the automated BLM Collections and Billing System and is a paper representation of a portion of the official electronic record contained therein.

Message:

1185 ROWS RETRIEVED

VERIFIED
AUG 21 2007
PB

CBS Export Results Report

Include Resolved Records

Record Status

- Error Records (E/M/I)
- Accepted Records (A/W)
- "On Hold" Records (H)
- All Records (for s/n or receipt nr)
- Exported, No Results From CBS
- New (not yet exported)

Search Criteria

Enter export Date (mm/dd/yyyy) ALL
 Serial Number match (optional)
 Receipt Nr (optional) 1544971
 Export Nr (exclusive)
 LR2000 User (defaults to login) ALL

Responsible Area (Errors Only)

- User (U,X)
- Programmer (P,X)
- All (U,P,X)

Query

Reset

[User Guide](#)

	Resend?	Export Nr	A/D	Serial Nr	Mult	Code	\$ Amount	Remarks	Receipt Nr	LR2000 User	#Msg	Resolved?	OK	Stat1	Ar
1	<input type="checkbox"/>	1345108	A	AMC1186		582	125.00	2008	1544971	P5BROWN		<input type="checkbox"/>			

ASARCO

August 11, 2006

Ms. Dorie Morrison
Mining Claims Section
Arizona State Office
Bureau of Land Management
Department of the Interior
1 N. Central Avenue, Suite 800
Phoenix, AZ 85004-4427

AMC 138158	AMC 299632
AMC 1186	AMC 303735
AMC 66892	AMC 315170
AMC 48023	AMC 325895
AMC 141486	AMC 333067
AMC 314545	AMC 338178
AMC 253273	AMC 344575
AMC 277468	AMC 344652
AMC 289373	AMC 344757

RE: Notice of Intent to Hold and Payment of Annual Claim Maintenance Fees

Dear Ms. Morrison:

AMC 345121	AMC 345188
AMC 345354	AMC 345629

Enclosed are the following "Notice of Intern to Hold and Payment of Claim Maintenance Fees" affidavits for September 1, 2006 to August 31, 2007.

Affidavit	Location	Fee Amount
Ray Complex	Pinal County	\$134,250
Ray Complex	Gila County	\$13,875
	Tota 1	\$148,125

If you have any questions or need further information, please call me at 520-798-7517.

Sincerely,

Jack Gracie
Jack Gracie

Manager., Corporate Real Estate

Enclosures

cc: Jack Garrity

PHOENIX, AZ

2006 AUG 16 A 8:52

RECEIVED
BLM AZ STATE OFFICE

21
RE 8/22/06

EXHIBIT A

Unpatented lode claims located in Banner Mining District, Gila Co., Arizona

	A	B	C	D	E	F
1	AMC SERIAL NO.	CLAIM NAME	BOOK/DOCKET	PAGE	AMENDED/REAMENDED	
2					BK/DOC	PAGE
3	48401	Porphyry	48	158		
4	48402	Quartzite	48	158		
5	48405	Black Copper, Amended	8	454	48	144
6	48406	Blue Copper, Amended	8	454	48	145
7	48413	Keystone, Amended	8	512	48	152
8	48418	North Star, Amended	8	429	48	157
9	48420	Senator, Amended	8	455	48	160
10	48428	Tip Top, Amended	16	118	48	166
11	66991	Chilito No. 1, Amended	47, Mines	577	225	136
12	66992	Chilito No. 2, Amended	47, Mines	580	225	137
13	66993	Cobre Verde No. 8, Amended, Reamended (Chilito No. 3; Mines 42, 244)	41, Mines	464	224 225	334 138
14	66994	Chilito No. 4, Amended	47, Mines	578	225	139
15	66995	Chilito No. 41	225	170		
16	66996	Chilito No. 6, Amended, Reamended	47, Mines	581	42, Mines 225	XX 140
17	66997	Chilito No. 7, Amended, Reamended	47, Mines	582	42, Mines 225	XXX 141
18	66998	Chilito No. 8, Amended	47, Mines	583	225	142
19	66999	Copper Glance No. 1 (Chilito 12), Amended, Reamended	41, Mines	464	42, Mines 225	246 145
20	67000	Copper Glance No. 2 (Chilito 13), Amended, Reamended	41, Mines	465	42, Mines 225	247 146
21	67001	Two Bridges (Chilito 14), Amended, Reamended	47, Mines	559	42, Mines 225	248 147
22	67002	Evener (Chilito 15)	47, Mines	560	42, Mines 225	249 148
23	67003	Copper Glance No. 7 (Chilito 19), Amended, Reamended	41, Mines	466	42, Mines 225	250 149
24	67004	Chilena No. 3 (Chilito 29), Amended, Reamended	47, Mines	556	42, Mines 225	260 159

2008 AUG 19 8 47

RECEIVED
STATE OFFICE

RE 8/21-22/06

EXHIBIT A

Unpatented lode claims located in Banner Mining District, Gila Co., Arizona

	A	B	C	D	E	F
25	67005	Chilena No. 4 (Chilito 30), Amended, Reamended	47, Mines	557	42, Mines 225	261 160
26	67006	Chilena No. 5 (Chilito 32), Amended, Reamended	47, Mines	558	42, Mines 225	262 161
27	67007	Chilena No. 2 (Chilito 33), Amended, Reamended	47, Mines	555	42, Mines 225	263 162
28	67008	Chilito No. 42	238	465		
29	67009	Ethel	41, Mines	12		
30	67010	Spring	47, Mines	121		
31	67011	Drusilla	47, Mines	93		
32	67012	Fanny	47, Mines	94		
33	67013	Chilito No. 9, Amended, Reamended	47, Mines	586	224 225	335 143
34	67014	Black Eagle No. 1	49, Mines	550		
35	67015	Black Eagle No. 2	49, Mines	550		
36	67016	Black Eagle No. 3	49, Mines	551		
37	67017	Black Eagle No. 4	49, Mines	551		
38	67018	Black Eagle No. 5	49, Mines	551		
39	67019	Black Eagle No. 6	49, Mines	552		
40	67020	Fraction No. 6, Amended, Reamended	160	511	226 250	538 456
41	67021	Dick No. 17	62	354		
42	67022	Dick No. 18	62	355		
43	67023	Dick No. 19	62	356		
44	67024	Dick No. 20	62	357		
45	314545	Steamboat 1	829	934-36		
46	314546	Steamboat 2	829	937-39		
47	314547	Steamboat 3	829	940-42		
48	314548	Steamboat 4	829	943-45		
49	314549	Steamboat 5	829	946-48		
50	314550	Steamboat 6	829	949-51		
51	314551	Steamboat 7	829	952-54		
52	314552	Steamboat 8	829	955-57		
53	314553	Steamboat 9	829	958-60		
54	314554	Steamboat 10	829	961-63		
55	314555	Steamboat 11	829	964-66		
56	314556	Steamboat 12	829	967-69		
57	314557	Steamboat 13	829	970-72		
58	314558	Steamboat 14	829	973-75		

10
of
30

2008 AUG 19 8:47

RECEIVED
CLERK, AZ STATE OFFICE

PHOENIX, AZ

EXHIBIT A

Unpatented lode claims located in Banner Mining District, Gila Co., Arizona

	A	B	C	D	E	F
59	314559	Steamboat 15	829	976-78		
60	314560	Steamboat 16	829	979-81		
61	314561	Steamboat 17	829	982-84		
62	314562	Steamboat 18	829	985-87		
63	314563	Steamboat 19	829	988-90		
64	314564	Steamboat 20	829	991-93		
65	314565	Steamboat 21	829	994-96		
66	314566	Steamboat 22	829	997-99		
67	314567	Steamboat 23	829	1000-02		
68	314568	Steamboat 24	830	1001-03		
69	314569	Steamboat 25	830	1004-06		
70	314570	Steamboat 26	830	1007-09		
71	314571	Steamboat 27	830	10 to 12		
72	314572	Steamboat 28	830	13-15		
73	314573	Steamboat 29	830	16-18		
74	314574	Steamboat 30	830	19-21		
75	314575	Steamboat 31	830	22-24		
76	314576	Steamboat 32	830	25-27		
77	314577	Steamboat 33	830	28-30		
78	314578	Steamboat 34	830	31-33		
79	314579	Steamboat 35	830	54-56		
80	314580	Steamboat 36	830	37-39		
81	314581	Steamboat 37	830	40-42		
82	314582	Steamboat 38	830	43-45		
83	314583	Steamboat 39	830	46-48		
84	314584	Steamboat 40	830	49-51		
85	314585	Steamboat 41	830	52-54		
86	314586	Steamboat 42	830	55-57		
87	314587	Steamboat 43	830	58-60		
88	314588	Steamboat 44	830	61-63		
89	314589	Steamboat 45	830	64-66		
90	314590	Steamboat 46	830	67-69		
91	314591	Steamboat 47	830	70-72		
92	314592	Steamboat 48	830	73-75		
93	314593	Steamboat 49	830	76-78		
94	314594	Steamboat 50	830	79-81		
95	314595	Steamboat 51	830	82-84		
96	314596	Steamboat 52	830	85-87		
97	314597	Steamboat 53	830	88-90		

PHOENIX, AZ

2006 AUG 16 8:48

RECEIVED
U.S. STATE OFFICE

EXHIBIT A

Unpatented lode claims located in Banner Mining District, Gila Co., Arizona

	A	B	C	D	E	F
98	314598	Steamboat 54	830	91-93		
99	314599	Steamboat 55	830	94-96		
100	314600	Steamboat 56	830	97-99		
101	314601	Steamboat 57	830	100-02		
102	314602	Steamboat 58	830	103-05		
103	314603	Steamboat 59	830	106-08		
104	314604	Steamboat 60	830	109-111		
105	314605	Steamboat 61	830	112-14		
106	314606	Steamboat 62	830	115-17		
107	314607	Steamboat 63	830	118-20		
108	314608	Steamboat 64	830	121-23		
109	314609	Steamboat 65	830	124-26		
110	314610	Steamboat 66	830	127-29		
111	314611	Steamboat 67	830	130-32		
112	314612	Steamboat 68	830	133-35		
113	314613	Steamboat 69	830	136-38		

PHOENIX, AZ

2006 AUG 16 8:48

RECEIVED
S.L.M. AZ STATE OFFICE

EXHIBIT A

Unpatented Lode Claims and Mill Site Claims: Pinal Co., AZ Pioneer-Mineral Creek-Cochran-Copper Butte-Riverside Mining Districts

1	A	B	C	D	E	F
	AMC SERIAL No.	CLAIM NAME	BOOK/ DOCKET	PAGE	AMENDED REAMENDED	
2					BK/DOC	PAGE
3	1186	Teapot No. 11	850	617		
4	1187	Teapot No. 12	850	618		
5	67025	Wedge No. 1	431	418		
6	67026	Adobe, Amended	52, Mines	493	372	493
7	67027	A Hunch No. 2, Amended	70, Mines	151	213	35
8	67028	A Hunch No. 3, Amended	70, Mines	488	213	36
9	67029	A Hunch No. 4 Amended	73, Mines	267	213	37
10	67030	A Hunch No. 5, Amended	73, Mines	268	213	38
11	67031	A Hunch No. 6, Amended	73, Mines	269	213	39
12	67032	A Hunch No. 7, Amended	78, Mines	241	213	40
13	67033	Canyon No. 6	364	200		
14	67035	Carnation	30, Mines	499		
15	67036	Chest	35, Mines	197		
16	67037	Chloride Gulch, Amended	15, Mines	219	36, Mines	591
17	67038	Combination	30, Mines	499		
18	67039	Contact No. 3	32, Mines	531		
19	67040	Copper Ace No. 1	264	537		
20	67041	Copper Ace No. 2	264	538		
21	67042	Copper Ace No. 3	264	539		
22	67043	Copper Ace No. 4	264	540		
23	67045	Copper Zone No. 4, Amended	24, Mines	543	372	491
24	67046	Copper Zone No. 5, Amended	24, Mines	544	372	492
25	67047	Happy Vale	35, Mines	421		
26	67048	Led	35, Mines	301		
27	67049	Major	32, Mines	531		
28	67050	Major No. 2	32, Mines	532		
29	67051	Major No. 3	32, Mines	533		
30	67052	Major No. 4	35, Mines	421		
31	67053	Major No. 5	46, Mines	26		
32	67054	Major No. 6	46, Mines	27		
33	67055	Mescal No. 1, Amended	188	564	193	425
34	67056	Mescal No. 2	188	565		
35	67057	Mescal No. 3	188	566		
36	67058	Mescal No. 4	188	567		
37	67059	Mescal No. 5	189	328		
38	67060	Mescal No. 6	188	568		

2006 AUG 16 A 8:48

RECEIVED
AZ STATE OFFICE

RE 8/21-22/06

EXHIBIT A

Unpatented Lode Claims and Mill Site Claims: Pinal Co., AZ Pioneer-Mineral Creek-Cochran-Copper Butte-Riverside Mining Districts

	A	B	C	D	E	F
39	67061	Mescal No. 7	188	569		
40	67062	Mescal No. 8	189	55		
41	67063	Mescal No. 9	189	56		
42	67064	Mescal No. 10	189	57		
43	67065	Mescal No. 11	189	58		
44	67066	Mescal No. 12	189	59		
45	67067	Mescal No. 13	189	60		
46	67068	Mescal No. 14	189	61		
47	67069	Mescal No. 15	189	62		
48	67070	Mescal No. 16	189	329		
49	67071	Mescal No. 17	189	63		
50	67072	Mescal No. 18	189	199		
51	67073	Mescal No. 19	189	64		
52	67074	Mescal No. 20	189	65		
53	67075	Mescal No. 21	189	210		
54	67076	Mescal No. 22	189	201		
55	67077	Mescal No. 23	189	202		
56	67078	Mescal No. 24	189	203		
57	67079	Mescal No. 25	189	204		
58	67080	Mescal No. 26, Amended	189	205	194	528
59	67081	Mescal No. 27	194	529		
60	67082	Mescal No. 28	194	530		
61	67083	Mescal No. 29	194	531		
62	67084	Mescal No. 30	194	532		
63	67085	Mescal No. 31	194	533		
64	67086	Mescal No. 32	194	534		
65	67087	Mescal No. 33	194	535		
66	67088	Mescal No. 34	194	536		
67	67089	Mescal No. 35	194	537		
68	67090	Mescal No. 36	194	538		
69	67091	Mescal No. 37	194	539		
70	67092	Mescal No. 38	194	540		
71	67093	Mescal No. 39	194	541		
72	67094	Mescal No. 40	195	564		
73	67095	Mescal No. 41	195	565		
74	67096	Mescal No. 42	195	566		
75	67097	Mescal No. 43	197	230		
76	67098	Mescal No. 44	197	231		
77	67099	Mescal No. 45	197	232		

PHOENIX, AZ

2006 AUG 16 A 8:48

RECEIVED
STATE OFFICE

EXHIBIT A

Unpatented Lode Claims and Mill Site Claims: Pinal Co., AZ Pioneer-Mineral Creek-Cochran-Copper Butte-Riverside Mining Districts

	A	B	C	D	E	F
78	67100	Mescal No. 46	197	233		
79	67101	Mescal No. 47, Amended	197	234	1869	910-911
80	67103	Mescal No. 49, Amended	197	236	1869	914
81	67104	Mescal No. 50, Amended	195	562	1869	916
82	67105	Mescal No. 51	195	563		
83	67106	Mesquite No. 1	197	228		
84	67107	Mesquite No. 2	197	229		
85	67108	Odessa	35, Mines	422		
86	67109	Olive	35, Mines	198		
87	67110	Recall	35, Mines	198		
88	67111	Rustler No. 1	364	196		
89	67112	Rustler No. 2	364	197		
90	67113	Rustler No. 3	364	198		
91	67114	Rustler No. 4	364	199		
92	67115	Silverball (SilverBall)	39, Mines	457		
93	67116	Silver King	31, Mines	495		
94	67117	Silver Lead	31, Mines	496		
95	67118	Silver Leaf (SilverLeap)	31, Mines	497		
96	67119	Silver Leap No. 3	32, Mines	530		
97	67120	Silver Queen	31, Mines	496		
98	67121	Silver Threads	31, Mines	497		
99	67122	Star	31, Mines	494		
100	67123	Would be Expert	31, Mines	302		
101	67124	Erman No. 1, Amended	537	209	974	163
102	67125	Erman No. 2, Amended	537	210	974	165
103	67126	Erman No. 3, Amended	537	211	974	167
104	67127	Erman No. 4, Amended	537	212	974	169
105	67128	Erman No. 5, Amended	537	213	974	171
106	67129	Erman No. 6, Amended	537	214	974	173
107	67130	Erman No. 7, Amended	537	215	974	175
108	67131	Erman No. 8, Amended	537	216	974	177
109	67132	Erman No. 9, Amended	537	217	974	179
110	67133	Erman No. 10, Amended	537	218	974	181
111	67134	Erman No. 11, Amended	537	219	974	183
112	67135	Erman No. 12, Amended	537	220	974	185
113	67136	Erman No. 13, Amended	537	221	974	187
114	67137	Erman No. 14, Amended	537	222	974	189
115	67138	Erman No. 15, Amended	537	223	974	191
116	67139	Erman No. 16, Amended	537	224	974	193

67139

2008 AUG 19 8:48

RECEIVED
CLM, AZ STATE OFFICE

EXHIBIT A

Unpatented Lode Claims and Mill Site Claims: Pinal Co., AZ Pioneer-Mineral Creek-Cochran-Copper Butte-Riverside Mining Districts

	A	B	C	D	E	F
117	67140	Erman No. 17, Amended	537	225	974	195
118	67141	Erman No. 18, Amended	537	226	974	197
119	67142	Erman No. 19, Amended	537	227	974	199
120	67143	Erman No. 20, Amended	537	228	974	201
121	67144	Erman No. 21, Amended	537	229	974	203
122	67145	Erman No. 22, Amended	537	230	974	205
123	67146	Erman No. 23, Amended	537	231	974	207
124	67147	Erman No. 24, Amended	537	232	974	209
125	67148	Erman No. 25, Amended	537	233	974	211
126	67149	Erman No. 26, Amended	537	234	974	213
127	67150	Erman No. 27, Amended	537	235	974	215
128	67151	Erman No. 28, Amended	537	236	974	217
129	67152	Erman No. 29, Amended	537	237	974	219
130	67153	Erman No. 30, Amended	542	378	974	221
131	67154	Erman No. 31, Amended	542	379	974	223
132	67155	River No. 4	673	389		
133	67156	River No. 5	673	390		
134	67157	River No. 6	673	391		
135	67158	River No. 7	673	392		
136	67159	River No. 8	673	393		
137	67160	River No. 9	673	394		
138	67161	River No. 13	673	398		
139	67162	River No. 14	673	399		
140	67163	River No. 15	673	400		
141	67164	River No. 16	673	401		
142	67165	River No. 17	673	402		
143	67166	River No. 18	673	403		
144	67167	River No. 22	673	404		
145	67168	River No. 23	673	405		
146	67169	River No. 24	673	406		
147	67170	River No. 25	673	407		
148	67171	River No. 26	673	408		
149	67172	River No. 27	673	409		
150	67173	Southern No. 1	297	230		
151	67174	Southern No. 2	297	231		
152	67175	Southern No. 3	297	232		
153	67176	Southern No. 4	297	233		
154	67177	Southern No. 5, Amended	297	234	1869	940-941
155	67178	Southern No. 6, Amended	297	235	1869	942-943

PHOENIX, AZ

2006 AUG 16 8:48

RECEIVED
MINERAL STATE OFFICE

EXHIBIT A

Unpatented Lode Claims and Mill Site Claims: Pinal Co., AZ Pioneer-Mineral Creek-Cochran-Copper Butte-Riverside Mining Districts

	A	B	C	D	E	F
156	67179	Southern No. 7	334	532		
157	67180	Southern No. 8, Amended	334	533	1869	944-945
158	67181	Ray Southern 1	47, Mines	462		
159	67182	Ray Southern 5, Amended	47, Mines	463	1869	918-919
160	67183	Ray Southern 6, Amended	47, Mines	464	1869	920-921
161	67184	Ray Southern 7, Amended	47, Mines	465	1869	922-923
162	67187	Ray Southern 10, Amended	47, Mines	468	1869	924-925
163	67188	Ray Southern 11, Amended	47, Mines	469	297	236
164	67189	Ray Southern 12, Amended	47, Mines	470	1869	926-927
165	67193	Ray Southern 16	55, Mines	355		
166	67195	Ray Southern 17, Amended	56, Mines	527	1869	934-935
167	67196	Ray Southern 39, Amended, Reamended	155	134	360 1869	522 636-637
168	67197	Ray Southern 40, Amended, Reamended	155	86	360 1869	523 938-939
169	67198	Ray Southern 41, Amended	155	87	360	524
170	67199	Ray Southern 42, Amended	158	88	360	525
171	67249	Bur No. 1, Amended	719	609	974	225
172	67250	Bur No. 2, Amended	719	610	974	227
173	67251	Bur No. 3, Amended	719	611	974	229
174	67252	Bur No. 4, Amended	719	612	974	231
175	67253	Bur No. 5, Amended	719	613	974	233
176	67254	Bur No. 6, Amended	719	614	974	235
177	67255	Bur No. 7, Amended	719	615	974	237
178	67256	Bur No. 8, Amended	719	616	974	239
179	67257	Bur No. 9, Amended	719	617	974	241
180	67258	Bur No. 10, Amended, Reamended	719	618	974 1890	243 405-406
181	67259	Bur No. 11, Amended	719	619	974	245
182	67260	Bur No. 12, Amended, Reamended	719	620	974 1890	247 407-408
183	67261	Bur No. 13, Amended	719	621	974	249
184	67262	Bur No. 14, Amended, Reamended	719	622	974 1890	251 409-410
185	67263	Bur No. 15, Amended	719	623	974	253
186	67264	Bur No. 16, Amended, Reamended	719	624	974 1890	255 411-412
187	67265	Bur No. 17, Amended, Reamended	719	625	974 1890	257 413-414

2008 AUG 16 8:48

RECEIVED
S.L.M. AZ STATE OFFICE

EXHIBIT A

Unpatented Lode Claims and Mill Site Claims: Pinal Co., AZ Pioneer-Mineral Creek-Cochran-Copper Butte-Riverside Mining Districts

	A	B	C	D	E	F
188	67266	Bur No. 18, Amended, Reamended	719	626	974 1890	259 415-416
189	67267	Bur No. 19, Amended, Reamended	719	627	974 1890	261 417-418
190	67268	Bur No. 20, Amended, Reamended	719	628	974 1890	263 419-420
191	67269	Bur No. 22, Amended, Reamended	719	630	974 1869	265 946-947
192	67271	Bur No. 24, Amended, Reamended	719	632	974 1869	269 948-949
193	67273	Bur No. 26, Amended, Reamended	719	634	974 1869	273 950-951
194	67275	Bur No. 28, Amended, Reamended	719	636	974 1869	277 952-953
195	67277	Bur No. 30, Amended, Reamended	719	638	974 1869	281 954-955
196	67278	Bur No. 31, Amended	719	639	974	283
197	67279	Bur No. 32, Amended, Reamended	719	640	974 1869	285 956-957
198	67280	Bur No. 33, Amended	719	641	974	287
199	67281	Bur No. 34, Amended, Reamended	719	642	974 1869	289 970-971
200	67284	Bur No. 37, Amended	719	645	974	295
201	67286	Bur No. 39, Amended	719	647	974	299
202	67287	Bur No. 40, Amended, Reamended	719	648	974 1869	301 978-979
203	67288	Bur No. 41, Amended	719	649	974	303
204	67289	Bur No. 43, Amended	720	591	974	305
205	67290	Bur No. 45, Amended	719	651	974	307
206	67291	Bur No. 46, Amended	719	652	974	309
207	67292	Bur No. 47, Amended	719	653	974	311
208	67293	Bur No. 48, Amended	719	654	974	313
209	67294	Bur No. 49, Amended	719	655	974	315
210	67295	Bur No. 50, Amended	719	656	974	317
211	67296	Bur No. 51, Amended, Reamended	719	657	974 1890	319 421-422
212	67297	Bur No. 52, Amended	719	658	974	321
213	67298	Bur No. 53, Amended, Reamended	719	659	974 1890	323 423-424

2006 AUG 16 8:49

RECEIVED
BLM, AZ STATE OFFICE

EXHIBIT A

Unpatented Lode Claims and Mill Site Claims: Pinal Co., AZ Pioneer-Mineral Creek-Cochran-Copper Butte-Riverside Mining Districts

	A	B	C	D	E	F
214	67299	Bur No. 54, Amended	719	660	974	325
215	67300	Bur No. 55, Amended, Reamended	719	661	974 1890	327 425-426
216	67301	Bur No. 56, Amended	719	662	974	329
217	67302	Bur No. 57, Amended, Reamended	719	663	974 1890	331 427-428
218	67303	Bur No. 58, Amended	719	664	974	333
219	67304	Bur No. 59, Amended, Reamended	719	665	974 1890	335 429-430
220	67305	Bur No. 60, Amended, Reamended	719	666	974 1890	337 431-432
221	67306	Bur No. 61, Amended, Reamended	719	667	974 1890	339 433-434
222	67307	Bur No. 62, Amended, Reamended	719	668	974 1890	341 435-436
223	67308	Bur No. 63, Amended, Reamended	719	669	974 1890	343 437-438
224	67309	Bur No. 64, Amended, Reamended	719	670	974 1890	345 439-440
225	67310	Bur No. 65, Amended, Reamended	719	671	974 1890	347 441-442
226	67311	Bur No. 66, Amended	719	672	974	349
227	67312	Bur No. 67, Amended, Reamended	719	673	974 1890	351 443-444
228	67313	Bur No. 68, Amended	719	674	974	353
229	67314	Bur No. 69, Amended, Reamended	719	675	974 1890	355 445-446
230	67315	Bur No. 71, Amended	719	677	974	357
231	67316	Bur No. 73, Amended	719	679	974	359
232	67317	Bur No. 75, Amended	719	681	974	361
233	67318	Bur No. 77, Amended, Reamended	719	683	974 1869	363 980-981
234	67321	Bur No. 83, Amended, Reamended	719	689	974 1869	369 984-985
235	67322	Bur No. 86, Amended	719	690	974	371
236	67323	Bur No. 87, Amended	719	691	974	373
237	67324	Bur No. 88, Amended	719	692	974	375
238	67325	Bur No. 89, Amended	719	693	974	377
239	67326	Bur No. 90, Amended	719	694	974	379

2006 AUG 16 8:49

RECEIVED
BLM, AZ STATE OFFICE

EXHIBIT A

Unpatented Lode Claims and Mill Site Claims: Pinal Co., AZ Pioneer-Mineral Creek-Cochran-Copper Butte-Riverside Mining Districts

	A	B	C	D	E	F
240	67327	Bur No. 91, Amended	719	695	974	381
241	67328	Bur No. 92, Amended	719	696	974	383
242	67329	Bur No. 93, Amended	719	697	974	385
243	67330	Bur No. 94, Amended	719	698	974	387
244	67331	Bur No. 95, Amended	719	699	974	389
245	67332	Bur No. 116, Amended	719	718	974	391
246	67333	Bur No. 117, Amended	719	719	974	393
247	67334	Bur No. 118, Amended	719	720	974	395
248	67335	Bur No. 119, Amended	719	721	974	397
249	67336	Bur No. 120, Amended	719	722	974	399
250	67337	Bur No. 121, Amended	719	723	974	401
251	67338	Bur No. 122, Amended	719	724	974	403
252	67339	Bur No. 123, Amended	719	725	974	405
253	67340	Bur No. 124, Amended	719	726	974	407
254	67341	Bur No. 125, Amended	719	727	974	409
255	67342	Bur No. 126, Amended	719	728	974	411
256	67343	Bur No. 127, Amended	719	729	974	413
257	67344	Bur No. 128, Amended	719	730	974	415
258	67345	Bur No. 129, Amended	719	731	974	417
259	67346	Bur No. 130, Amended	719	732	974	419
260	67349	Belgravia No. 1	536	29		
261	67350	Belgravia No. 2	536	30		
262	67351	Belgravia No. 3	536	31		
263	67352	Belgravia No. 4	536	32		
264	67353	Belgravia No. 5	536	33		
265	67354	Belgravia No. 6	536	34		
266	67355	Belgravia No. 7	536	35		
267	67356	Belgravia No. 8	536	36		
268	67357	Belgravia No. 9	536	37		
269	67358	Belgravia No. 10	536	38		
270	67359	Belgravia No. 11	536	39		
271	67360	Belgravia No. 12	536	40		
272	67361	Belgravia No. 13	536	41		
273	67362	Belgravia No. 14	536	42		
274	67363	Belgravia No. 15	536	43		
275	67364	Belgravia No. 16	536	44		
276	67365	Livingston No. 2	133	196		
277	67366	New Year No. 3	57, Mines	575		
278	67367	New Year No. 4	57, Mines	576		

2006 AUG 16 8:49

RECEIVED
M.L.M. AZ STATE OFFICE

EXHIBIT A

Unpatented Lode Claims and Mill Site Claims: Pinal Co., AZ Pioneer-Mineral Creek-Cochran-Copper Butte-Riverside Mining Districts

	A	B	C	D	E	F
279	67368	New Year No. 5	57, Mines	577		
280	67369	New Year No. 6	57, Mines	578		
281	67370	New Year No. 7	57, Mines	579		
282	67371	New Year No. 8	57, Mines	580		
283	67372	New Year No. 9	57, Mines	581		
284	67373	Portland 5	683	163		
285	67374	Portland 6	683	164		
286	67375	Portland 7	683	166		
287	67376	Portland No. 8	720	592		
288	67377	Portland No. 9	720	593		
289	67378	Portland No. 10	720	594		
290	67379	Portland No. 11	720	595		
291	67380	Portland No. 12	720	596		
292	67381	Portland No. 13	720	597		
293	67382	Portland No. 14	720	598		
294	67383	Portland No. 15	720	599		
295	67384	Portland No. 16	720	600		
296	67385	Teapot No. 1	834	692		
297	67386	Teapot No. 2	834	693		
298	67387	Teapot No. 3	834	694		
299	67388	Teapot No. 4	834	695		
300	67389	Teapot No. 5	834	696		
301	67390	Teapot No. 6	834	697		
302	67391	Teapot No. 7	834	698		
303	67392	Teapot No. 8	834	699		
304	67393	Teapot No. 9	834	700		
305	67394	Teapot No. 10	834	701		
306	67395	Red Hills No. 1, Amended	129	129	152	393
307	67396	Red Hills No. 2, Amended	129	130	152	394
308	67397	Red Hills No. 3, Amended	129	131	152	395
309	67398	Red Hills No. 4, Amended	129	132	491	46
310	67399	Red Hills No. 5, Amended	129	133	491	47
311	67400	Red Hills No. 6	129	134		
312	67401	Red Hills No. 7	129	135		
313	67402	Red Hills No. 8	133	195		
314	67403	Red Hills No. 9, Amended	129	137	132	177
315	67404	Red Hills No. 11, Amended	129	139	132	178
316	67405	Red Hills Fraction	487	394		
317	67406	Red Bluff	495	504		

2006 AUG 16 A 8:49

RECEIVED
S.L.M. AZ STATE OFFICE

EXHIBIT A

Unpatented Lode Claims and Mill Site Claims: Pinal Co., AZ Pioneer-Mineral Creek-Cochran-Copper Butte-Riverside Mining Districts

	A	B	C	D	E	F
318	67407	West No. 1	520	971		
319	67408	West No. 2	520	972		
320	67409	West No. 3	520	973		
321	67410	West No. 4	520	974		
322	67411	West No. 5	520	975		
323	67412	West No. 6	520	976		
324	67413	West No. 7	520	977		
325	67414	West No. 8	520	978		
326	67415	West No. 9	520	979		
327	67416	West No. 10	520	980		
328	67417	West No. 11	520	981		
329	67418	West No. 12	520	982		
330	67419	West No. 13	520	983		
331	67420	West No. 14	520	984		
332	67421	West No. 15	520	985		
333	67422	West No. 16	520	986		
334	67423	West No. 17	520	987		
335	67424	West No. 18	520	988		
336	67425	West No. 19	520	989		
337	67426	West No. 20	520	990		
338	67427	West No. 21	520	991		
339	67428	Blue Hills No. 1	280	374		
340	67429	Blue Hills No. 2	280	375		
341	67430	Blue Hills No. 3	280	376		
342	67431	Blue Hills No. 4	280	377		
343	67432	Blue Hills No. 5	280	378		
344	67433	Blue Hills No. 6	280	379		
345	67434	Blue Hills No. 7	280	380		
346	67435	Blue Hills No. 8	280	381		
347	67436	Blue Hills No. 9	280	382		
348	67437	Blue Hills No. 10	280	383		
349	67438	Blue Hills No. 11	280	384		
350	67439	Blue Hills No. 12	280	385		
351	67441	Ray No. 2	545	102		
352	67443	Ray No. 4	545	104		
353	67444	Ray No. 5	545	105		
354	67445	Ray No. 6	545	106		
355	67446	Ray No. 7	545	107		
356	67447	Ray No. 8	545	108		

2006 AUG 16 9 8:49 AM

RECEIVED
D.L.M. AZ STATE OFFICE

EXHIBIT A

Unpatented Lode Claims and Mill Site Claims: Pinal Co., AZ Pioneer-Mineral Creek-Cochran-Copper Butte-Riverside Mining Districts

	A	B	C	D	E	F
357	67448	Ray No. 9	545	109		
358	67449	Ray No. 10	545	110		
359	67450	Ray No. 11	545	111		
360	67451	Ray No. 12	545	112		
361	67452	Ray No. 13	545	113		
362	67453	Ray No. 14	545	114		
363	67454	Ray No. 15	552	367		
364	67455	Ray No. 16	545	116		
365	67456	Ray No. 17	545	117		
366	67457	Ray No. 18	545	118		
367	67459	Ray No. 20	545	120		
368	67460	Ray No. 21	545	121		
369	67461	Ray No. 22	552	381		
370	67462	Ray No. 23	545	122		
371	67463	Ray No. 24	552	382		
372	67464	Ray No. 25	545	123		
373	67465	Ray No. 26	552	383		
374	67466	Ray No. 27	545	124		
375	67467	Ray No. 28	552	384		
376	67468	Ray No. 29	545	125		
377	67469	Ray No. 30	552	385		
378	67470	Ray No. 31	552	386		
379	67471	Ray No. 32	552	387		
380	67472	Ray No. 33	552	388		
381	67473	Ray No. 34	552	389		
382	67474	Ray No. 35	545	126		
383	67475	Ray No. 36	545	127		
384	67476	Ray No. 37	545	128		
385	67477	Ray No. 38	545	129		
386	67478	Ray No. 39	545	130		
387	67479	Ray No. 40	545	131		
388	67480	Ray No. 41	545	132		
389	67481	Ray No. 42	545	133		
390	67482	Ray No. 43	552	390		
391	67483	Ray No. 44	552	391		
392	67484	Ray No. 45	552	392		
393	67485	Ray No. 46	552	393		
394	67486	Ray No. 47	552	394		
395	67487	Ray No. 48	552	395		

2006 AUG 19 A 8 49

RECEIVED
D.L.M. AZ STATE OFFICE

EXHIBIT A

Unpatented Lode Claims and Mill Site Claims: Pinal Co., AZ Pioneer-Mineral Creek-Cochran-Copper Butte-Riverside Mining Districts

	A	B	C	D	E	F
396	67488	Ray No. 49	546	444		
397	67489	Ray No. 50	546	445		
398	67490	Ray No. 51	546	446		
399	67491	Ray No. 52	546	447		
400	67492	Ray No. 53	546	448		
401	67493	Ray No. 54	546	449		
402	67494	Ray No. 55	546	450		
403	67495	Ray No. 56	546	451		
404	67496	Ray No. 57	546	452		
405	67497	Ray No. 58	546	453		
406	67498	Ray No. 59	546	454		
407	67499	Ray No. 60	552	396		
408	67500	Ray No. 61	548	185		
409	67501	Ray No. 62	548	186		
410	67502	Ray No. 63	548	187		
411	67503	Ray No. 64	548	188		
412	67504	Ray No. 65	548	189		
413	67505	Ray No. 66	548	190		
414	67506	Ray No. 67	548	191		
415	67507	Ray No. 68	548	192		
416	67508	Ray No. 69	548	193		
417	67509	Ray No. 70	548	194		
418	67510	Ray No. 71	548	195		
419	67511	Ray No. 72	548	196		
420	67512	Ray No. 73	552	370		
421	67513	Ray No. 74	552	371		
422	67514	Ray No. 75	552	372		
423	67515	Ray No. 76	552	373		
424	67516	Ray No. 77	552	374		
425	67517	Ray No. 78	552	375		
426	67518	Ray No. 79	552	376		
427	67519	Ray No. 80	552	377		
428	67520	Ray No. 81	552	378		
429	67521	Ray No. 82	552	379		
430	67522	Ray No. 83	552	380		
431	67523	Ray No. 84	758	967		
432	67524	Ray No. 85	758	968		
433	67525	Ray No. 86	758	969		
434	67526	Ray No. 87	758	970		

PHOENIX, AZ

2006 AUG 16 A 8 49

RECEIVED
U.S. STATE OFFICE

EXHIBIT A

Unpatented Lode Claims and Mill Site Claims: Pinal Co., AZ Pioneer-Mineral Creek-Cochran-Copper Butte-Riverside Mining Districts

	A	B	C	D	E	F
435	67527	Ray No. 88	758	971		
436	67528	Ray No. 89	758	972		
437	67529	Ray No. 90	758	973		
438	67530	Ray No. 91	758	974		
439	67531	Ray No. 92	758	975		
440	67532	Ray No. 93	758	976		
441	67533	Ray No. 94	758	977		
442	67534	Ray No. 95	758	978		
443	67535	Ray No. 96	758	979		
444	67536	Ray No. 97	758	980		
445	67538	Ray No. 99	785	780		
446	67539	Ray No. 100	785	781		
447	67540	Ray No. 101	785	782		
448	138158	Pat No. 1	1076	304		
449	138159	Pat No. 2	1076	306		
450	138160	Pat No. 3	1076	308		
451	138161	Pat No. 4	1076	310		
452	138162	Nat No. 1	1075	699-700		
453	138163	Nat No. 2	1075	701-702		
454	138164	Nat No. 3	1075	703-704		
455	138165	Nat No. 4	1075	705-706		
456	141524	RMD No. 39	1083	493		
457	141525	RMD No. 40	1083	495		
458	141526	RMD No. 41	1083	497		
459	141527	RMD No. 42	1083	499		
460	141528	RMD No. 43	1083	501		
461	141529	RMD No. 44	1083	503		
462	141530	RMD No. 45	1083	505		
463	141531	RMD No. 46	1083	507		
464	141532	RMD No. 47	1083	509		
465	141533	RMD No. 48	1083	511		
466	141534	RMD No. 49	1083	513		
467	141535	RMD No. 50	1083	515		
468	141536	RMD No. 51	1083	517		
469	141537	RMD No. 52	1083	519		
470	141538	RMD No. 53	1083	521		
471	141539	RMD No. 54	1083	523		
472	141540	RMD No. 55	1083	525		
473	141541	RMD No. 56	1083	527		

PHOENIX, AZ

2006 AUG 16 A 8:49

RECEIVED
BLM, AZ STATE OFFICE

EXHIBIT A

Unpatented Lode Claims and Mill Site Claims: Pinal Co., AZ Pioneer-Mineral Creek-Cochran-Copper Butte-Riverside Mining Districts

	A	B	C	D	E	F
474	141542	RMD No. 57	1083	529		
475	141543	RMD No. 58	1083	531		
476	141544	RMD No. 59	1083	533		
477	141545	RMD No. 60	1083	535		
478	141546	RMD No. 61	1083	537		
479	141547	RMD No. 62	1083	539		
480	141548	RMD No. 63	1083	541		
481	141549	RMD No. 64	1083	543		
482	141550	RMD No. 65	1083	545		
483	141551	RMD No. 66	1083	547		
484	141552	RMD No. 67	1083	549		
485	141553	RMD No. 68	1083	551		
486	141554	RMD No. 69	1083	553		
487	141555	RMD No. 70	1083	555		
488	141622	RMD No. 137	1083	689		
489	141623	RMD No. 138	1083	691		
490	253275	Buckeye 3	1359	963		
491	253276	Buckeye 4	1359	965		
492	253277	Buckeye 5	1359	967		
493	253278	Buckeye 10	1359	969		
494	253279	Somnambulant 1	1360	35		
495	253280	Somnambulant 2	1360	37		
496	253281	Somnambulant 3	1360	39		
497	253282	Somnambulant 4	1360	41		
498	253283	Somnambulant 5	1360	43		
499	253284	Somnambulant 6	1360	45		
500	253285	Somnambulant 7	1360	47		
501	253286	Somnambulant 8	1360	49		
502	253287	Somnambulant 9	1360	51		
503	253288	Somnambulant 10	1360	53		
504	253289	Somnambulant 11	1360	55		
505	253290	Somnambulant 12	1360	57		
506	253291	Somnambulant 13	1360	59		
507	253292	Somnambulant 14	1360	61		
508	253293	Sue 37	1360	63		
509	253294	Sue 38, Amended	1360	65	1381	883
510	253295	Sue 39	1360	67		
511	253296	Sue 40, Amended	1360	69	1381	885
512	253297	Sue 41, Amended	1360	71	1381	887

PHOENIX, AZ

2006 AUG 16 A 8:49

RECEIVED
CLM, AZ STATE OFFICE

EXHIBIT A

Unpatented Lode Claims and Mill Site Claims: Pinal Co., AZ Pioneer-Mineral Creek-Cochran-Copper Butte-Riverside Mining Districts

	A	B	C	D	E	F
513	253298	Sue 42, Amended	1360	73	1381	889
514	253299	Sue 43, Amended	1360	75	1381	891
515	253300	Sue 44	1360	77		
516	253301	Sue 45, Amended	1360	79	1381	893
517	253302	Sue 46	1360	81		
518	253303	Sue 48	1360	83		
519	253304	Sue 49	1360	85		
520	253305	Sue 50	1360	87		
521	253306	Sue 51	1360	89		
522	253307	Sue 52	1360	91		
523	253308	Sue 53	1360	93		
524	253309	Sue 54	1360	95		
525	253310	Sue 55	1360	97		
526	253311	Sue 56	1360	99		
527	253312	Sue 57	1360	101		
528	253313	Sue 58	1360	103		
529	253314	Sue 59	1360	105		
530	253315	Sue 60	1360	107		
531	253316	Sue 61	1360	109		
532	253317	Sue 62	1360	111		
533	253318	Sue 63	1360	113		
534	253319	Sue 64	1360	115		
535	253321	Sue 66	1360	119		
536	253322	Sue 67	1360	121		
537	253324	Sue 69	1360	125		
538	253326	Sue 71	1360	129		
539	253327	Sue 72	1360	131		
540	253328	Sue 73	1360	133		
541	253329	Sue 74	1360	135		
542	253330	Sue 75	1360	137		
543	253331	Sue 76	1360	139		
544	253332	Sue 77	1360	141		
545	253333	Sue 78	1360	143		
546	253334	Sue 79	1360	145		
547	253335	Sue 80	1360	147		
548	253336	Sue 81	1360	149		
549	253337	Sue 82	1360	151		
550	253338	Sue 83	1360	153		
551	253339	Sue 84	1360	155		

PHOENIX, AZ

2006 AUG 16 A 8:50

RECEIVED
AZ STATE OFFICE

EXHIBIT A

Unpatented Lode Claims and Mill Site Claims: Pinal Co., AZ Pioneer-Mineral Creek-Cochran-Copper Butte-Riverside Mining Districts

	A	B	C	D	E	F
552	253340	Sue 85	1360	157		
553	253341	Sue 86	1360	159		
554	253342	Sue 87	1360	161		
555	253343	Sue 88	1360	163		
556	253344	Sue 89	1360	165		
557	253345	Sue 90	1360	167		
558	253346	Sue 91	1360	169		
559	253347	Sue 92	1360	171		
560	253348	Sue 93	1360	173		
561	253349	Sue 94	1360	175		
562	253350	Sue 95	1360	177		
563	253351	Sue 96	1360	179		
564	253352	Sue 97	1360	181		
565	253353	Sue 98	1360	183		
566	253354	Sue 99	1360	185		
567	253355	Sue 100	1360	187		
568	253356	Sue 101	1360	189		
569	253357	Sue 102	1360	191		
570	253358	Sue 103	1360	193		
571	253359	Sue 104	1360	195		
572	253360	Sue 105	1360	197		
573	253361	Sue 116	1360	199		
574	253362	Sue 117	1360	201		
575	253363	Sue 118	1360	203		
576	253364	Sue 119	1360	205		
577	253365	Sue 201	1360	207		
578	253366	TW 12	1360	241		
579	253367	TW 13	1360	243		
580	253368	TW 14, Amended	1360	245	1381	901
581	253369	TW 15	1360	247		
582	253370	TW 16	1360	249		
583	253371	TW 17	1360	251		
584	253372	TW 18	1360	253		
585	253373	TW 19	1360	255		
586	253374	TW 20	1360	257		
587	253375	TW 21	1360	259		
588	253376	TW 22	1360	261		
589	253377	TW 23	1360	263		
590	253378	TW 24	1360	265		

2006 AUG 16 A 8:50

RECEIVED
STATE OFFICE

EXHIBIT A

Unpatented Lode Claims and Mill Site Claims: Pinal Co., AZ Pioneer-Mineral Creek-Cochran-Copper Butte-Riverside Mining Districts

	A	B	C	D	E	F
591	253379	TW 25	1360	267		
592	253380	TW 26	1360	269		
593	253381	TW 29	1360	271		
594	253382	TW 30	1360	273		
595	253383	TW 31	1360	275		
596	253384	TW 32	1360	277		
597	253385	TW 33	1360	279		
598	253386	TW 34	1360	281		
599	253387	TW 35	1360	283		
600	253388	TW 36	1360	285		
601	253389	TW 37	1360	287		
602	253390	TW 38	1360	289		
603	253391	TW 39	1360	291		
604	253392	TW 40	1360	293		
605	253393	TW 41	1360	295		
606	253394	TW 42	1360	297		
607	253395	TW 43	1360	299		
608	253396	TW 44	1360	301		
609	253397	TW 45	1360	303		
610	253398	TW 46	1360	305		
611	253399	TW 47	1360	307		
612	253400	TW 48	1360	309		
613	253401	TW 49	1360	311		
614	253402	TW 50	1360	313		
615	253403	TW 51	1360	315		
616	253404	TW 52	1360	317		
617	253405	TW 53	1360	319		
618	253406	TW 54	1360	321		
619	253407	TW 55	1360	323		
620	253408	TW 56	1360	325		
621	253409	TW 57	1360	327		
622	253410	TW 58	1360	329		
623	253411	TW 59	1360	331		
624	253412	TW 60	1360	333		
625	253413	TW 61	1360	335		
626	253414	TW 62	1360	337		
627	253415	TW 63	1360	339		
628	253416	TW 64	1360	341		
629	253417	TW 65	1360	343		

2006 AUG 19 A 8:50

RECEIVED
ALM. AZ STATE OFFICE

EXHIBIT A

Unpatented Lode Claims and Mill Site Claims: Pinal Co., AZ Pioneer-Mineral Creek-Cochran-Copper Butte-Riverside Mining Districts

	A	B	C	D	E	F
630	253418	TW 66	1360	345		
631	253419	TW 67	1360	347		
632	253420	TW 68	1360	349		
633	253421	TW 69	1360	351		
634	253422	TW 70	1360	353		
635	253423	TW 71	1360	355		
636	253424	TW 72	1360	357		
637	253425	TW 73	1360	359		
638	253426	TW 74	1360	361		
639	253427	TW 75	1360	363		
640	253428	TW 102	1360	365		
641	253429	TW 103	1360	367		
642	253430	TW 104	1360	369		
643	253456	Copper Butte 20	1359	975		
644	253457	Copper Butte 21	1359	977		
645	253460	Terra 1	1360	209		
646	253461	Terra 2, Amended	1360	211	1381	895
647	253462	Terra 3	1360	213		
648	253463	Terra 4	1360	215		
649	253464	Terra 5	1360	217		
650	253467	Terra 8	1360	223		
651	253468	Terra 9	1360	225		
652	253469	Terra 10	1360	227		
653	253470	Terra 11	1360	229		
654	253471	Terra 12	1360	231		
655	253472	Terra 13	1360	233		
656	253473	Terra 14, Amended	1360	235	1381	897
657	253474	Terra 15, Amended	1360	237	1381	899
658	253475	Terra 16	1360	239		
659	253476	Walnut Canyon 1	1360	295		
660	253477	Walnut Canyon 2	1360	393		
661	253478	Walnut Canyon 3	1360	391		
662	253479	Walnut Canyon 4	1360	389		
663	253480	Walnut Canyon 5	1360	387		
664	253481	Walnut Canyon 6	1360	385		
665	253482	Walnut Canyon 7	1360	383		
666	253483	Walnut Canyon 8	1360	381		
667	253485	Walnut Canyon 14	1360	377		
668	253486	Walnut Canyon 15	1360	375		

2006 AUG 16 A 8:50

RECEIVED
STATE OFFICE

EXHIBIT A

Unpatented Lode Claims and Mill Site Claims: Pinal Co., AZ Pioneer-Mineral Creek-Cochran-Copper Butte-Riverside Mining Districts

	A	B	C	D	E	F
669	253487	Walnut Canyon 18	1360	373		
670	253488	Walnut Canyon 19	1360	371		
671	277468	AX-A No. 1	1487	178-179		
672	277469	AX-A No. 2	1487	180-181		
673	277470	AX-A No. 3	1487	182-183		
674	277471	AX-A No. 4	1487	184-185		
675	277472	AX-A No. 5	1487	186-187		
676	277474	AX-A No. 7	1487	190-191		
677	277498	AX-A No. 31	1487	074-075		
678	277499	AX-A No. 32	1487	076-077		
679	277500	AX-A No. 33	1487	078-079		
680	277501	AX-A No. 34	1487	080-081		
681	277503	AX-A No. 36	1487	084-085		
682	277505	AX-A No. 38	1487	088-089		
683	277507	AX-A No. 40	1487	092-093		
684	277522	AX-A No. 55	1487	122-123		
685	277523	AX-A No. 56	1487	124-125		
686	277524	AX-A No. 57	1487	126-127		
687	277525	AX-A No. 58	1487	128-129		
688	277526	AX-A No. 59	1487	130-131		
689	277527	AX-A No. 60	1487	132-133		
690	277528	AX-A No. 61	1487	134-135		
691	277529	AX-A No. 62	1487	136-137		
692	277530	AX-A No. 63	1487	138-139		
693	277531	AX-A No. 64	1487	140-141		
694	277532	AX-A No. 65	1487	142-143		
695	277533	AX-A No. 66	1487	144-145		
696	277534	AX-A No. 67	1487	146-147		
697	277535	AX-A No. 68	1487	148-149		
698	277536	AX-A No. 69	1487	150-151		
699	277537	AX-A No. 70	1487	152-153		
700	277538	AX-A No. 71	1487	154-155		
701	277540	AX-A No. 73	1487	158-159		
702	277542	AX-A No. 75	1487	162-163		
703	277544	AX-A No. 77	1487	166-167		
704	277550	AXER No. 1	1487	238-239		
705	277551	AXER No. 2	1487	240-241		
706	277552	AXER No. 3	1487	242-243		
707	277553	AXER No. 4	1487	244-245		

2006
277533

2006 AUG 16 A 8:50

RECEIVED
ULM, AZ STATE OFFICE

EXHIBIT A

Unpatented Lode Claims and Mill Site Claims: Pinal Co., AZ Pioneer-Mineral Creek-Cochran-Copper Butte-Riverside Mining Districts

	A	B	C	D	E	F
708	277554	AXER No. 5	1487	246-247		
709	277555	AXER No. 6	1487	248-249		
710	277556	AXER No. 7	1487	250-251		
711	277557	AXER No. 8	1487	252-253		
712	277558	AXER No. 9	1487	254-255		
713	277559	AXER No. 10	1487	256-257		
714	277560	AXER No. 11	1487	258-259		
715	277561	AXER No. 12	1487	260-261		
716	277562	AXER No. 13	1487	262-263		
717	277563	AXER No. 14	1487	264-265		
718	277564	AXER No. 15	1487	266-267		
719	277565	AXER No. 16	1487	268-269		
720	277566	AXER No. 17	1487	270-271		
721	277567	AXER No. 18	1487	272-273		
722	277568	AXER No. 19	1487	274-275		
723	277569	AXER No. 20	1487	276-277		
724	277570	AXER No. 21	1487	278-279		
725	277571	AXER No. 22	1487	280-281		
726	277572	AXER No. 23	1487	282-283		
727	277573	AXER No. 24	1487	284-285		
728	277574	AXER No. 25	1487	286-287		
729	277575	AXER No. 26	1487	288-289		
730	277576	AXER No. 27	1487	290-291		
731	277577	AXER No. 28	1487	292-293		
732	277578	AXER No. 29	1487	294-295		
733	277579	AXER No. 30	1487	296-297		
734	277580	AXER No. 31	1487	298-299		
735	277581	AXER No. 32	1487	300-301		
736	277582	AXER No. 33	1487	302-303		
737	277583	AXER No. 34	1487	304-305		
738	277584	AXER No. 35	1487	306-307		
739	277585	AXER No. 36	1487	308-309		
740	277586	AXER No. 37	1487	310-311		
741	277587	AXER No. 38	1487	312-313		
742	277588	AXER No. 39	1487	314-315		
743	277589	AXER No. 40	1487	316-317		
744	277590	AXER No. 41	1487	318-319		
745	277591	AXER No. 42	1487	320-321		
746	277592	AXER No. 43	1487	322-323		

2006 AUG 16 A 8:50

RECEIVED
U.S. STATE OFFICE

EXHIBIT A

Unpatented Lode Claims and Mill Site Claims: Pinal Co., AZ Pioneer-Mineral Creek-Cochran-Copper Butte-Riverside Mining Districts

	A	B	C	D	E	F
747	277593	AXER No. 44	1487	324-325		
748	277594	AXER No. 45	1487	326-327		
749	277595	AXER No. 46	1487	328-329		
750	277596	AXER No. 47	1487	330-331		
751	277597	AXER No. 48	1487	332-333		
752	277598	AXER No. 49	1487	334-335		
753	277599	AXER No. 50	1487	336-337		
754	277600	AXER No. 51	1487	338-339		
755	277601	AXER No. 52	1487	340-341		
756	277602	AXER No. 53	1487	342-343		
757	277603	AXER No. 54	1487	344-345		
758	277604	AXER No. 55	1487	346-347		
759	277605	AXER No. 56	1487	348-349		
760	277606	AXER No. 57	1487	350-351		
761	277607	AXER No. 58	1487	352-353		
762	277608	AXER No. 59	1487	354-355		
763	277609	AXER No. 60	1487	356-357		
764	277610	AXER No. 61	1487	358-359		
765	277611	AXER No. 62	1487	360-361		
766	277612	AXER No. 63	1487	362-363		
767	277613	AXER No. 64	1487	364-365		
768	277614	AXER No. 65	1487	366-367		
769	277615	AXER No. 66	1487	368-369		
770	277616	AXER No. 67	1487	370-371		
771	277617	AXER No. 68	1487	372-373		
772	277618	AXER No. 69	1487	374-375		
773	277619	AXER No. 70	1487	376-377		
774	277620	AXER No. 71	1487	378-379		
775	277621	AXER No. 72	1487	380-381		
776	277622	AXER No. 73	1487	382-383		
777	277623	AXER No. 74	1487	384-385		
778	277624	AXER No. 75	1487	386-387		
779	277625	AXER No. 76	1487	388-389		
780	277626	AXER No. 77	1487	390-391		
781	277627	AXER No. 78	1487	392-393		
782	277628	AXER No. 79	1487	394-395		
783	277629	AXER No. 80	1487	396-397		
784	277630	AXER No. 81	1487	398-399		
785	277631	AXER No. 82	1487	400-401		

2006 AUG 16 A 8:50

RECEIVED
STATE OF ARIZONA
STATE OFFICE

EXHIBIT A

Unpatented Lode Claims and Mill Site Claims: Pinal Co., AZ Pioneer-Mineral Creek-Cochran-Copper Butte-Riverside Mining Districts

	A	B	C	D	E	F
786	277632	AXER No. 83	1487	402-403		
787	277633	AXER No. 84	1487	404-405		
788	277634	AXER No. 85	1487	406-407		
789	277635	AXER No. 86	1487	408-409		
790	277636	AXER No. 87	1487	410-411		
791	277637	AXER No. 88	1487	412-413		
792	277638	AXER No. 89	1487	414-415		
793	277639	AXER No. 90	1487	416-417		
794	277640	AXER No. 91	1487	418-419		
795	277641	AXER No. 92	1487	420-421		
796	277642	AXER No. 93	1487	422-423		
797	277643	AXER No. 94	1487	424-425		
798	277644	AXER No. 95	1487	426-427		
799	277645	AXER No. 96	1487	428-429		
800	277646	AXER No. 97	1487	430-431		
801	277647	AXER No. 98	1487	432-433		
802	277648	AXER No. 99	1487	434-435		
803	277649	AXER No. 100	1487	436-437		
804	277650	AXER No. 101	1487	438-439		
805	277651	AXER No. 102	1487	440-441		
806	277652	AXER No. 103	1487	442-443		
807	277653	AXER No. 104	1487	444-445		
808	277654	AXER No. 105	1487	446-447		
809	277655	AXER No. 106	1487	448-449		
810	277656	AXER No. 107	1487	450-451		
811	277657	AXER No. 108	1487	452-453		
812	277658	AXER No. 109	1487	454-455		
813	277659	AXER No. 110	1487	456-457		
814	277660	AXER No. 111	1487	458-459		
815	277661	AXER No. 112	1487	460-461		
816	277662	AXER No. 113	1487	462-463		
817	277663	AXER No. 114	1487	464-465		
818	277664	AXER No. 115	1487	466-467		
819	277665	AXER No. 116	1487	468-469		
820	277666	AXER No. 117	1487	470-471		
821	277667	AXER No. 118	1487	472-473		
822	277668	AXER No. 119	1487	474-475		
823	277669	AXER No. 120	1487	476-477		
824	277670	AXER No. 121	1487	478-479		

2006 AUG 16 A 8:50

RECEIVED
STATE OFFICE

EXHIBIT A

Unpatented Lode Claims and Mill Site Claims: Pinal Co., AZ Pioneer-Mineral Creek-Cochran-Copper Butte-Riverside Mining Districts

	A	B	C	D	E	F
825	277671	AXER No. 122	1487	480-481		
826	277672	AXER No. 123	1487	482-483		
827	277673	AXER No. 124	1487	484-485		
828	289373	Butte #1	1553	378		
829	289374	Butte #2	1553	379		
830	299654	Raycon 46	1640	316-317		
831	299656	Raycon 48	1640	320-321		
832	299658	Raycon 50	1640	324-325		
833	299660	Raycon 52	1640	328-329		
834	299662	Raycon 54	1640	332-333		
835	299664	Raycon 56	1640	336-337		
836	299673	Raycon 65	1640	354-355		
837	299674	Raycon 66	1640	356-357		
838	299675	Raycon 67	1640	358-359		
839	299676	Raycon 68	1640	360-361		
840	299677	Raycon 69	1640	362-363		
841	299678	Raycon 70	1640	364-365		
842	299693	Raycon 85	1640	394-395		
843	299694	Raycon 86	1640	396-397		
844	299695	Raycon 87	1640	398-399		
845	303735	Elder 3	1671	22		
846	303736	Elder 4	1671	24		
847	303737	Elder 5	1671	26		
848	303738	Elder 6	1671	28		
849	303739	Elder 7	1671	30		
850	303740	Elder 8	1671	32		
851	303741	Elder 9	1671	34		
852	303742	Elder 10	1671	36		
853	303743	Elder 11	1671	38		
854	303744	Elder 12	1671	40		
855	303747	Elder 15, Amended	1671	46	1869	964-965
856	303749	Elder 17	1671	50		
857	303751	Elder 19	1671	54		
858	303753	Elder 21	1671	58		
859	303755	Elder 23	1671	62		
860	303762	Elder 30	1671	76		
861	303763	Elder 31	1671	78		
862	303764	Elder 32	1671	80		
863	303765	Elder 33	1671	82		

PHOENIX, AZ

2006 AUG 16 8:50

RECEIVED
U.S. STATE OFFICE

EXHIBIT A

Unpatented Lode Claims and Mill Site Claims:
Pinal Co., AZ Pioneer-Mineral Creek-Cochran-Copper Butte-Riverside Mining Districts

	A	B	C	D	E	F
864	303766	Elder 34	1671	84		
865	303767	Elder 35	1671	86		
866	303768	Elder 36	1671	88		
867	303769	Elder 37	1671	90		
868	303770	Elder 38	1671	92		
869	303771	Elder 39	1671	94		
870	303772	Elder 48	1671	96		
871	303773	Elder 49	1671	98		
872	303774	Elder 50	1671	100		
873	303775	Elder 51	1671	102		
874	303776	Elder 52	1671	104		
875	303777	Elder 53	1671	106		
876	303778	Elder 54	1671	108		
877	303779	Elder 55	1671	110		
878	303780	Elder 56	1671	112		
879	303781	Elder 57	1671	114		
880	315170	Elder 2	1752	867		
881	315171	Elder 40	1752	869		
882	315172	Elder 41	1752	871		
883	315173	Elder 42	1752	873		
884	315174	Elder 43	1752	875		
885	315175	Elder 44	1752	877		
886	315176	Elder 45	1752	879		
887	315177	Elder 46	1752	881		
888	315178	Elder 47	1752	883		
889	315179	Elder 58	1752	885		
890	315180	Elder 59	1752	887		
891	315181	Elder 60	1752	889		
892	315182	Elder 61	1752	891		
893	315183	Elder 62	1752	962-963		
894	315184	Elder 63	1752	895		
895	315185	Elder 64	1752	897		
896	315186	Elder 65	1752	899		
897	325895	Sue 65	1869	958-959		
898	325896	Sue 70	1869	960-961		
899	325897	Mescal No. 48	1869	912-913		
900	325898	Ray Southern 14	1869	928-929		
901	325899	Ray Southern	1869	930-931		
902	325900	Ray Southern 16-A	1869	932-933		

2006 AUG 16 A 8:50

RECEIVED
D.L.M. AZ STATE OFFICE

EXHIBIT A

Unpatented Lode Claims and Mill Site Claims: Pinal Co., AZ Pioneer-Mineral Creek-Cochran-Copper Butte-Riverside Mining Districts

	A	B	C	D	E	F
903	325901	Elder 13A	1869	962-963		
904	325902	Elder 18A	1869	966-967		
905	325903	Elder 22A	1869	968-969		
906	325904	Bur No. 35	1869	972-973		
907	325905	Bur No. 36	1869	974-975		
908	325906	Bur No. 38	1869	976-977		
909	325907	Bur No. 81	1869	982-983		
910	325908	Ray No. 98	1869	986-987		
911	333067	LOT 5	2080	959-960		
912	333068	C.E. #1	2080	961-962		
913	333069	C.E. #2	2080	963-964		
914	333070	C.E. #3	2080	965-966		
915	333071	C.E. #4	2080	967-968		
916	333072	C.E. #5	2080	969-970		
917	338178	Nat No. 5	1996	3593		
918	338179	Nat No. 6	1996	3594		
919	338180	Nat No. 7	1196	3595		
920	338181	Nat No. 8	1996	3596		
921	338182	Nat No. 9	1996	3597		
922	338183	Nat No. 10	1996	3598		
923	338184	Nat No. 11	1996	3599		
924	338185	Nat No. 12	1996	3600		
925	338186	Nat No. 13	1996	3601		
926	338187	Nat No. 14	1996	3602		
927	338188	Nat No. 15	1996	3603		
928	338189	Nat No. 16	1996	3604		
929	344575	TORTILLA 1	1997	4762		
930	344576	TORTILLA 2	1997	4763		
931	344577	TORTILLA 3	1997	4764		
932	344578	TORTILLA 4	1997	4765		
933	344579	TORTILLA 5	1997	4766		
934	344580	TORTILLA 6	1997	4767		
935	344581	TORTILLA 7	1997	4768		
936	344582	TORTILLA 8	1997	4769		
937	344583	TORTILLA 9	1997	4770		
938	344584	TORTILLA 10	1997	4771		
939	344585	TORTILLA 11	1997	4772		
940	344586	TORTILLA 12	1997	4773		
941	344587	TORTILLA 13	1997	4774		

Begin Here on page 5

PHOENIX, AZ

2006 AUG 16 A 8:50

RECEIVED
S.L.M. AZ STATE OFFICE

EXHIBIT A

Unpatented Lode Claims and Mill Site Claims:
Pinal Co., AZ Pioneer-Mineral Creek-Cochran-Copper Butte-Riverside Mining Districts

	A	B	C	D	E	F
942	344588	TORTILLA 14	1997	4775		
943	344652	TORTILLA 15	1997	6417		
944	344653	TORTILLA 16	1997	6418		
945	344654	TORTILLA 17	1997	6419		
946	344655	TORTILLA 18	1997	6420		
947	344656	TORTILLA 19	1997	6421		
948	344657	TORTILLA 20	1997	6422		
949	344658	TORTILLA 21	1997	6423		
950	344659	TORTILLA 22	1997	6424		
951	344660	TORTILLA 23	1997	6425		
952	344661	TORTILLA 24	1997	6426		
953	344662	TORTILLA 25	1997	6427		
954	344663	TORTILLA 26	1997	6428		
955	344664	TORTILLA 27	1997	6429		
956	344665	TORTILLA 28	1997	6430		
957	344666	TORTILLA 29	1997	6431		
958	344667	TORTILLA 30	1997	6432		
959	344668	TORTILLA 31	1997	6433		
960	344669	TORTILLA 32	1997	6434		
961	344670	TORTILLA 33	1997	6435		
962	344671	TORTILLA 34	1997	6436		
963	344672	TORTILLA 35	1997	6437		
964	344673	TORTILLA 36	1997	6438		
965	344757	HACKBERRY 45	1997	8632		
966	344758	HACKBERRY 46	1997	8633		
967	344759	HACKBERRY 47	1997	8634		
968	344760	HACKBERRY 48	1997	8635		
969	344761	HACKBERRY 49	1997	8636		
970	344762	HACKBERRY 50	1997	8637		
971	344763	HACKBERRY 51	1997	8638		
972	344764	HACKBERRY 52	1997	8639		
973	344765	HACKBERRY 53	1997	8640		
974	344766	HACKBERRY 54	1997	8641		
975	344767	HACKBERRY 55	1997	8642		
976	344768	HACKBERRY 56	1997	8643		
977	344769	HACKBERRY 57	1997	8644		
978	344770	HACKBERRY 58	1997	8645		
979	344771	HACKBERRY 59	1997	8646		
980	344772	HACKBERRY 60	1997	8647		

PHOENIX, AZ

2006 AUG 16 8:51

RECEIVED
ALTAZ STATE OFFICE

EXHIBIT A

Unpatented Lode Claims and Mill Site Claims: Pinal Co., AZ Pioneer-Mineral Creek-Cochran-Copper Butte-Riverside Mining Districts

	A	B	C	D	E	F
981	344773	HACKBERRY 61	1997	8648		
982	344774	HACKBERRY 62	1997	8649		
983	345121	HACKBERRY 63	1997	9613		
984	345122	HACKBERRY 64	1997	9614		
985	345123	HACKBERRY 65	1997	9615		
986	345124	HACKBERRY 66	1997	9616		
987	345125	HACKBERRY 67	1997	9617		
988	345126	HACKBERRY 68	1997	9618		
989	345127	HACKBERRY 69	1997	9619		
990	345128	HACKBERRY 70	1997	9620		
991	345129	HACKBERRY 71	1997	9621		
992	345188	HACKBERRY 1	1997	10513		
993	345189	HACKBERRY 2	1997	10514		
994	345190	HACKBERRY 3	1997	10515		
995	345191	HACKBERRY 4	1997	10516		
996	345192	HACKBERRY 5	1997	10517		
997	345193	HACKBERRY 6	1997	10518		
998	345194	HACKBERRY 7	1997	10519		
999	345195	HACKBERRY 8	1997	10520		
1000	345196	HACKBERRY 9	1997	10521		
1001	345197	HACKBERRY 10	1997	10522		
1002	345198	HACKBERRY 11	1997	10523		
1003	345199	HACKBERRY 12	1997	10524		
1004	345200	HACKBERRY 13	1997	10525		
1005	345201	HACKBERRY 14	1997	10526		
1006	345202	HACKBERRY 15	1997	10527		
1007	345203	HACKBERRY 16	1997	10528		
1008	345204	HACKBERRY 17	1997	10529		
1009	345205	HACKBERRY 18	1997	10530		
1010	345206	HACKBERRY 19	1997	10531		
1011	345207	HACKBERRY 20	1997	10532		
1012	345208	HACKBERRY 21	1997	10533		
1013	345209	HACKBERRY 22	1997	10534		
1014	345210	HACKBERRY 23	1997	10535		
1015	345211	HACKBERRY 24	1997	10536		
1016	345212	HACKBERRY 25	1997	10537		
1017	345213	HACKBERRY 26	1997	10538		
1018	345214	HACKBERRY 27	1997	10539		
1019	345215	HACKBERRY 28	1997	10540		

2006 AUG 16 8:51

RECEIVED
BLM, AZ STATE OFFICE

EXHIBIT A

Unpatented Lode Claims and Mill Site Claims:
Pinal Co., AZ Pioneer-Mineral Creek-Cochran-Copper Butte-Riverside Mining Districts

	A	B	C	D	E	F
1020	345216	HACKBERRY 29	1997	10541		
1021	345217	HACKBERRY 30	1997	10542		
1022	345218	HACKBERRY 31	1997	10543		
1023	345219	HACKBERRY 32	1997	10544		
1024	345220	HACKBERRY 33	1997	10545		
1025	345221	HACKBERRY 34	1997	10546		
1026	345222	HACKBERRY 35	1997	10547		
1027	345223	HACKBERRY 36	1997	10548		
1028	345224	HACKBERRY 37	1997	10549		
1029	345225	HACKBERRY 38	1997	10550		
1030	345226	HACKBERRY 39	1997	10551		
1031	345227	HACKBERRY 40	1997	10552		
1032	345228	HACKBERRY 41	1997	10553		
1033	345229	HACKBERRY 42	1997	10554		
1034	345230	HACKBERRY 43	1997	10555		
1035	345231	HACKBERRY 44	1997	10556		
1036	345354	HACKBERRY 72	1997	13038		
1037	345355	HACKBERRY 73	1997	13039		
1038	345356	HACKBERRY 74	1997	13040		
1039	345357	HACKBERRY 75	1997	13041		
1040	345358	HACKBERRY 76	1997	13042		
1041	345359	HACKBERRY 77	1997	13043		
1042	345360	HACKBERRY 78	1997	13044		
1043	345361	HACKBERRY 79	1997	13045		
1044	345362	HACKBERRY 80	1997	13046		
1045	345363	HACKBERRY 81	1997	13047		
1046	345364	HACKBERRY 82	1997	13048		
1047	345365	HACKBERRY 83	1997	13049		
1048	345366	HACKBERRY 84	1997	13050		
1049	345367	HACKBERRY 85	1997	13051		
1050	345368	HACKBERRY 86	1997	13052		
1051	345369	HACKBERRY 87	1997	13053		
1052	345370	HACKBERRY 88	1997	13054		
1053	345371	HACKBERRY 89	1997	13055		
1054	345372	HACKBERRY 90	1997	13056		
1055	345373	HACKBERRY 91	1997	13057		
1056	345374	HACKBERRY 92	1997	13058		
1057	345375	HACKBERRY 93	1997	13059		
1058	345376	HACKBERRY 94	1997	13060		

2006 AUG 16 A 8: 51

RECEIVED
BLM, AZ STATE OFFICE

EXHIBIT A

Unpatented Lode Claims and Mill Site Claims: Pinal Co., AZ Pioneer-Mineral Creek-Cochran-Copper Butte-Riverside Mining Districts

	A	B	C	D	E	F
1059	345377	HACKBERRY 95	1997	13061		
1060	345378	HACKBERRY 96	1997	13062		
1061	345379	HACKBERRY 97	1997	13063		
1062	345380	HACKBERRY 98	1997	13064		
1063	345381	HACKBERRY 99	1997	13065		
1064	345382	HACKBERRY 100	1997	13066		
1065	345383	HACKBERRY 101	1997	13067		
1066	345384	HACKBERRY 102	1997	13068		
1067	345385	HACKBERRY 103	1997	13069		
1068	345386	HACKBERRY 104	1997	13070		
1069	345387	HACKBERRY 105	1997	13071		
1070	345388	HACKBERRY 106	1997	13072		
1071	345389	HACKBERRY 107	1997	13073		
1072	345629	RUSTLER 1	1997	13769		
1073	345630	RUSTLER 2	1997	13770		
1074	345631	RUSTLER 3	1997	13771		
1075	345632	RUSTLER 4	1997	13772		
1077	353756	M. Tiger	2000	30547		

125
 168
 1000
 750
 125
 2125
 20575

RECEIVED
 STATE OFFICE
 2006 AUG 16 A 8:51
 PHOENIX, AZ

United States Department of the Interior
Bureau of Land Management
 BUSINESS & SUPPORT SVCS DIV
 ONE N CENTRAL AVE
 PHOENIX, AZ 85004 -2203
 Phone: (602) 417-9200

Receipt

No: 1335854

Transaction #: 1380979	
Date of Transaction: 08/16/2006	
CUSTOMER:	ASARCO LLC 1150 N 7TH AVE TUCSON, AZ 84705

LINE #	QTY	DESCRIPTION	REMARKS	UNIT PRICE	TOTAL
1	1.00	LOCATABLE MINERALS / MINING CLAIMS-NOT NEW-UNADJUD, ONE AUTH NO. ONLY / MINING CLAIM MONEY RECEIVED (455) CASES: AMC48401/\$148125.00	MAINT 2007 (1185)	- n/a -	148125.00
TOTAL:					\$148,125.00

PAYMENT INFORMATION					
1	AMOUNT:	\$148,125.00	POSTMARKED:	08/14/2006	
	TYPE:	CHECK	RECEIVED:	08/16/2006	
	CHECK NO:	0000325467			
	NAME:	ASARCO LLC 1150 N 7TH AVE TUCSON AZ 84705			

REMARKS

This receipt was generated by the automated BLM Collections and Billing System and is a paper representation of a portion of the official electronic record contained therein.

2006 MAINTENANCE ~~MS~~
ASARCO

LEAD CASES

AMC 1186
AMC 66892
AMC 141486
AMC 277468
AMC 299632
AMC 314545
AMC 315180
AMC 315185
AMC 325895
AMC 338178
AMC 344652
AMC 345121
AMC 345354
AMC 353756

LEAD CASES

AMC 48023
AMC 138158
AMC 253273
AMC 289373
AMC 303744
AMC 315170
AMC 315183
AMC 315186
AMC 333067
AMC 344575
AMC 344757
AMC 345188
AMC 345629



August 19, 2005

Ms. Dorie Morrison
Mining Claims Section
Arizona State Office
Bureau of Land Management
Department of the Interior
222 N. Central Avenue
Phoenix, AZ 85004-2203

1,185 claims x 125 = 148,125.
TR

RE: Notice of Intent to Hold and Payment of Annual Claim Maintenance Fees

Dear Ms. Morrison:

This letter will serve as notice that ASARCO LLC, whose address for the purposes of this filing is P.O. Box 5747, Tucson, Arizona 85705, intends to hold the mining claims as described in Exhibit "A" attached hereto for the assessment year from September 1, 2005 to September 1, 2006, by payment of the annual claim maintenance fee of \$125 per claim and referenced by the BLM serial number. Also found in Exhibit "A" is the recording information for both Pinal and Gila Counties.

Affidavit	Location	Fee Amount
Ray Complex	Pinal County	\$134,375
Ray Complex	Gila County	\$13,875 <i>OK</i>
	Total	\$148,250

If you have any questions or need further information, please call me at 520-798-7517.

Sincerely,

Jack Gracie
Jack Gracie
Mgr., Corporate Real Estate

Enclosures

Cc: Jack Garrity

RECEIVED
BUREAU OF
LAND MANAGEMENT
2005 AUG 22 P 1:15
ARIZONA
STATE OFFICE
PHOENIX, ARIZONA

ENTERED INTO COMPUTER

RE

EXHIBIT A

Unpatented lode claims located in Banner Mining District, Gila Co., Arizona

	A	B	C	D	E	F
1	AMC SERIAL NO.	CLAIM NAME	BOOK/ DOCKET	PAGE	AMENDED/ REAMENDED	
2					BK/DOC	PAGE
3	48401	Porphyry	48	158		
4	48402	Quartzite	48	158		
5	48405	Black Copper, Amended	8	454	48	144
6	48406	Blue Copper, Amended	8	454	48	145
7	48413	Keystone, Amended	8	512	48	152
8	48418	North Star, Amended	8	429	48	157
9	48420	Senator, Amended	8	455	48	160
10	48428	Tip Top, Amended	16	118	48	166
11	66991	Chilito No. 1, Amended	47, Mines	577	225	136
12	66992	Chilito No. 2, Amended	47, Mines	580	225	137
13	66993	Cobre Verde No. 8, Amended, Reamended (Chilito No. 3; Mines 42, 244)	41, Mines	464	224	334
14	66994	Chilito No. 4, Amended	47, Mines	578	225	138
15	66995	Chilito No. 41	225	170	225	139
16	66996	Chilito No. 6, Amended, Reamended	47, Mines	581	42, Mines 225	140
17	66997	Chilito No. 7, Amended, Reamended	47, Mines	582	42, Mines 225	141
18	66998	Chilito No. 8, Amended	47, Mines	583	225	142
19	66999	Copper Glance No. 1 (Chilito 12), Amended, Reamended	41, Mines	464	42, Mines 225	246 145
20	67000	Copper Glance No. 2 (Chilito 13), Amended, Reamended	41, Mines	465	42, Mines 225	247 146
21	67001	Two Bridges (Chilito 14), Amended, Reamended	47, Mines	559	42, Mines 225	248 147
22	67002	Evener (Chilito 15)	47, Mines	560	42, Mines 225	249 148
23	67003	Copper Glance No. 7 (Chilito 19), Amended, Reamended	41, Mines	466	42, Mines 225	250 149
24	67004	Chilena No. 3 (Chilito 29), Amended, Reamended	47, Mines	556	42, Mines 225	260 159

BUREAU OF LAND MANAGEMENT
 STATE OFFICE
 PHOENIX, ARIZONA

22/50

EXHIBIT A

Unpatented lode claims located in Banner Mining District, Gila Co., Arizona

	A	B	C	D	E	F
25	67005	Chilena No. 4 (Chilito 30), Amended, Reamended	47, Mines	557	42, Mines 225	261 160
26	67006	Chilena No. 5 (Chilito 32), Amended, Reamended	47, Mines	558	42, Mines 225	262 161
27	67007	Chilena No. 2 (Chilito 33), Amended, Reamended	47, Mines	555	42, Mines 225	263 162
28	67008	Chilito No. 42	238	465		
29	67009	Ethel	41, Mines	12		
30	67010	Spring	47, Mines	121		
31	67011	Drusilla	47, Mines	93		
32	67012	Fanny	47, Mines	94		
33	67013	Chilito No. 9, Amended, Reamended	47, Mines	586	224 225	335 143
34	67014	Black Eagle No. 1	49, Mines	550		
35	67015	Black Eagle No. 2	49, Mines	550		
36	67016	Black Eagle No. 3	49, Mines	551		
37	67017	Black Eagle No. 4	49, Mines	551		
38	67018	Black Eagle No. 5	49, Mines	551		
39	67019	Black Eagle No. 6	49, Mines	552		
40	67020	Fraction No. 6, Amended, Reamended	160	511	226 250	538 456
41	67021	Dick No. 17	62	354		
42	67022	Dick No. 18	62	355		
43	67023	Dick No. 19	62	356		
44	67024	Dick No. 20	62	357		
45	314545	Steamboat 1	829	934-36		
46	314546	Steamboat 2	829	937-39		
47	314547	Steamboat 3	829	940-42		
48	314548	Steamboat 4	829	943-45		
49	314549	Steamboat 5	829	946-48		
50	314550	Steamboat 6	829	949-51		
51	314551	Steamboat 7	829	952-54		
52	314552	Steamboat 8	829	955-57		
53	314553	Steamboat 9	829	958-60		
54	314554	Steamboat 10	829	961-63		
55	314555	Steamboat 11	829	964-66		
56	314556	Steamboat 12	829	967-69		
57	314557	Steamboat 13	829	970-72		
58	314558	Steamboat 14	829	973-75		

2005 AUG 22 P 1:15

RECEIVED
BUREAU OF
LAND MANAGEMENT

34/50

EXHIBIT A

Unpatented lode claims located in Banner Mining District, Gila Co., Arizona

	A	B	C	D	E	F
59	314559	Steamboat 15	829	976-78		
60	314560	Steamboat 16	829	979-81		
61	314561	Steamboat 17	829	982-84		
62	314562	Steamboat 18	829	985-87		
63	314563	Steamboat 19	829	988-90		
64	314564	Steamboat 20	829	991-93		
65	314565	Steamboat 21	829	994-96		
66	314566	Steamboat 22	829	997-99		
67	314567	Steamboat 23	829	1000-02		
68	314568	Steamboat 24	830	1001-03		
69	314569	Steamboat 25	830	1004-06		
70	314570	Steamboat 26	830	1007-09		
71	314571	Steamboat 27	830	10 to 12		
72	314572	Steamboat 28	830	13-15		
73	314573	Steamboat 29	830	16-18		
74	314574	Steamboat 30	830	19-21		
75	314575	Steamboat 31	830	22-24		
76	314576	Steamboat 32	830	25-27		
77	314577	Steamboat 33	830	28-30		
78	314578	Steamboat 34	830	31-33		
79	314579	Steamboat 35	830	54-56		
80	314580	Steamboat 36	830	37-39		
81	314581	Steamboat 37	830	40-42		
82	314582	Steamboat 38	830	43-45		
83	314583	Steamboat 39	830	46-48		
84	314584	Steamboat 40	830	49-51		
85	314585	Steamboat 41	830	52-54		
86	314586	Steamboat 42	830	55-57		
87	314587	Steamboat 43	830	58-60		
88	314588	Steamboat 44	830	61-63		
89	314589	Steamboat 45	830	64-66		
90	314590	Steamboat 46	830	67-69		
91	314591	Steamboat 47	830	70-72		
92	314592	Steamboat 48	830	73-75		
93	314593	Steamboat 49	830	76-78		
94	314594	Steamboat 50	830	79-81		
95	314595	Steamboat 51	830	82-84		
96	314596	Steamboat 52	830	85-87		
97	314597	Steamboat 53	830	88-90		

ARIZONA
 STATE OFFICE
 LAND MANAGEMENT
 2005 AUG 22 P 1:15

29/00

EXHIBIT A

Unpatented lode claims located in Banner Mining District, Gila Co., Arizona

	A	B	C	D	E	F
98	314598	Steamboat 54	830	91-93		
99	314599	Steamboat 55	830	94-96		
100	314600	Steamboat 56	830	97-99		
101	314601	Steamboat 57	830	100-02		
102	314602	Steamboat 58	830	103-05		
103	314603	Steamboat 59	830	106-08		
104	314604	Steamboat 60	830	109-111		
105	314605	Steamboat 61	830	112-14		
106	314606	Steamboat 62	830	115-17		
107	314607	Steamboat 63	830	118-20		
108	314608	Steamboat 64	830	121-23		
109	314609	Steamboat 65	830	124-26		
110	314610	Steamboat 66	830	127-29		
111	314611	Steamboat 67	830	130-32		
112	314612	Steamboat 68	830	133-35		
113	314613	Steamboat 69	830	136-38		

ARIZONA
STATE OFFICE
PHOENIX, ARIZONA

2005 AUG 22 P 1:16

RECEIVED
BUREAU OF
LAND MANAGEMENT

EXHIBIT A

Unpatented Lode Claims and Mill Site Claims: Pinal Co., AZ Pioneer-Mineral Creek-Cochran-Copper Butte-Riverside Mining Districts

	A	B	C	D	E	F
1	AMC SERIAL No.	CLAIM NAME	BOOK/ DOCKET	PAGE	AMENDED REAMENDED	
2					BK/DOC	PAGE
3	1186	Teapot No. 11	850	617		
4	1187	Teapot No. 12	850	618		
5	67025	Wedge No. 1	431	418		
6	67026	Adobe, Amended	52, Mines	493	372	493
7	67027	A Hunch No. 2, Amended	70, Mines	151	213	35
8	67028	A Hunch No. 3, Amended	70, Mines	488	213	36
9	67029	A Hunch No. 4 Amended	73, Mines	267	213	37
10	67030	A Hunch No. 5, Amended	73, Mines	268	213	38
11	67031	A Hunch No. 6, Amended	73, Mines	269	213	39
12	67032	A Hunch No. 7, Amended	78, Mines	241	213	40
13	67033	Canyon No. 6	364	200		
14	67035	Carnation	30, Mines	499		
15	67036	Chest	35, Mines	197		
16	67037	Chloride Gulch, Amended	15, Mines	219	36, Mines	591
17	67038	Combination	30, Mines	499		
18	67039	Contact No. 3	32, Mines	531		
19	67040	Copper Ace No. 1	264	537		
20	67041	Copper Ace No. 2	264	538		
21	67042	Copper Ace No. 3	264	539		
22	67043	Copper Ace No. 4	264	540		
23	67045	Copper Zone No. 4, Amended	24, Mines	543	372	491
24	67046	Copper Zone No. 5, Amended	24, Mines	544	372	492
25	67047	Happy Vale	35, Mines	421		
26	67048	Led	35, Mines	301		
27	67049	Major	32, Mines	531		
28	67050	Major No. 2	32, Mines	532		
29	67051	Major No. 3	32, Mines	533		
30	67052	Major No. 4	35, Mines	421		
31	67053	Major No. 5	46, Mines	26		
32	67054	Major No. 6	46, Mines	27		
33	67055	Mescal No. 1, Amended	188	564	193	
34	67056	Mescal No. 2	188	565		
35	67057	Mescal No. 3	188	566		
36	67058	Mescal No. 4	188	567		
37	67059	Mescal No. 5	189	328		

RECEIVED
 DIRECTOR OF
 LAND MANAGEMENT
 ARIZONA
 STATE OF ARIZONA
 PHOENIX, ARIZONA
 2005 AUG 22
 1:11p

35/sc

EXHIBIT A

Unpatented Lode Claims and Mill Site Claims: Pinal Co., AZ Pioneer-Mineral Creek-Cochran-Copper Butte-Riverside Mining Districts

	A	B	C	D	E	F
38	67060	Mescal No. 6	188	568		
39	67061	Mescal No. 7	188	569		
40	67062	Mescal No. 8	189	55		
41	67063	Mescal No. 9	189	56		
42	67064	Mescal No. 10	189	57		
43	67065	Mescal No. 11	189	58		
44	67066	Mescal No. 12	189	59		
45	67067	Mescal No. 13	189	60		
46	67068	Mescal No. 14	189	61		
47	67069	Mescal No. 15	189	62		
48	67070	Mescal No. 16	189	329		
49	67071	Mescal No. 17	189	63		
50	67072	Mescal No. 18	189	199		
51	67073	Mescal No. 19	189	64		
52	67074	Mescal No. 20	189	65		
53	67075	Mescal No. 21	189	210		
54	67076	Mescal No. 22	189	201		
55	67077	Mescal No. 23	189	202		
56	67078	Mescal No. 24	189	203		
57	67079	Mescal No. 25	189	204		
58	67080	Mescal No. 26, Amended	189	205		
59	67081	Mescal No. 27	194	529		
60	67082	Mescal No. 28	194	530		
61	67083	Mescal No. 29	194	531		
62	67084	Mescal No. 30	194	532		
63	67085	Mescal No. 31	194	533		
64	67086	Mescal No. 32	194	534		
65	67087	Mescal No. 33	194	535		
66	67088	Mescal No. 34	194	536		
67	67089	Mescal No. 35	194	537		
68	67090	Mescal No. 36	194	538		
69	67091	Mescal No. 37	194	539		
70	67092	Mescal No. 38	194	540		
71	67093	Mescal No. 39	194	541		
72	67094	Mescal No. 40	195	564		
73	67095	Mescal No. 41	195	565		
74	67096	Mescal No. 42	195	566		
75	67097	Mescal No. 43	197	230		

DIVISION OF MINERAL RIGHTS
 LAID TO REST
 2005 AUG 22 P 1:11
 PIONEER-MINERAL CREEK-COCHRAN-COPPER BUTTE-RIVERSIDE MINING DISTRICTS
 528

3/16

EXHIBIT A

Unpatented Lode Claims and Mill Site Claims:
Pinal Co., AZ Pioneer-Mineral Creek-Cochran-Copper Butte-Riverside Mining Districts

	A	B	C	D	E	F
76	67098	Mescal No. 44	197	231		
77	67099	Mescal No. 45	197	232		
78	67100	Mescal No. 46	197	233		
79	67101	Mescal No. 47, Amended	197	234	1869	910-911
80	67103	Mescal No. 49, Amended	197	236	1869	914
81	67104	Mescal No. 50, Amended	195	562	1869	916
82	67105	Mescal No. 51	195	563		
83	67106	Mesquite No. 1	197	228		
84	67107	Mesquite No. 2	197	229		
85	67108	Odessa	35, Mines	422		
86	67109	Olive	35, Mines	198		
87	67110	Recall	35, Mines	198		
88	67111	Rustler No. 1	364	196		
89	67112	Rustler No. 2	364	197		
90	67113	Rustler No. 3	364	198		
91	67114	Rustler No. 4	364	199		
92	67115	Silverball (SilverBall)	39, Mines	457		
93	67116	Silver King	31, Mines	495		
94	67117	Silver Lead	31, Mines	496		
95	67118	Silver Leaf (SilverLeap)	31, Mines	497		
96	67119	Silver Leap No. 3	32, Mines	530		
97	67120	Silver Queen	31, Mines	496		
98	67121	Silver Threads	31, Mines	497		
99	67122	Star	31, Mines	494		
100	67123	Would be Expert	31, Mines	302		
101	67124	Erman No. 1, Amended	537	209	974	163
102	67125	Erman No. 2, Amended	537	210	974	165
103	67126	Erman No. 3, Amended	537	211	974	167
104	67127	Erman No. 4, Amended	537	212	974	169
105	67128	Erman No. 5, Amended	537	213	974	171
106	67129	Erman No. 6, Amended	537	214	974	173
107	67130	Erman No. 7, Amended	537	215	974	175
108	67131	Erman No. 8, Amended	537	216	974	177
109	67132	Erman No. 9, Amended	537	217	974	179
110	67133	Erman No. 10, Amended	537	218	974	181
111	67134	Erman No. 11, Amended	537	219	974	183
112	67135	Erman No. 12, Amended	537	220	974	185
113	67136	Erman No. 13, Amended	537	221	974	187
114	67137	Erman No. 14, Amended	537	222	974	189

RECEIVED
 LAND MINERAL RIGHTS
 DIVISION
 JUL 22 PM 1:16

1/10

EXHIBIT A

Unpatented Lode Claims and Mill Site Claims: Pinal Co., AZ Pioneer-Mineral Creek-Cochran-Copper Butte-Riverside Mining Districts

	A	B	C	D	E	F
115	67138	Erman No. 15, Amended	537	223	974	191
116	67139	Erman No. 16, Amended	537	224	974	193
117	67140	Erman No. 17, Amended	537	225	974	195
118	67141	Erman No. 18, Amended	537	226	974	197
119	67142	Erman No. 19, Amended	537	227	974	199
120	67143	Erman No. 20, Amended	537	228	974	201
121	67144	Erman No. 21, Amended	537	229	974	203
122	67145	Erman No. 22, Amended	537	230	974	205
123	67146	Erman No. 23, Amended	537	231	974	207
124	67147	Erman No. 24, Amended	537	232	974	209
125	67148	Erman No. 25, Amended	537	233	974	211
126	67149	Erman No. 26, Amended	537	234	974	213
127	67150	Erman No. 27, Amended	537	235	974	215
128	67151	Erman No. 28, Amended	537	236	974	217
129	67152	Erman No. 29, Amended	537	237	974	219
130	67153	Erman No. 30, Amended	542	378	974	221
131	67154	Erman No. 31, Amended	542	379	974	223
132	67155	River No. 4	673	389		
133	67156	River No. 5	673	390		
134	67157	River No. 6	673	391		
135	67158	River No. 7	673	392		
136	67159	River No. 8	673	393		
137	67160	River No. 9	673	394		
138	67161	River No. 13	673	398		
139	67162	River No. 14	673	399		
140	67163	River No. 15	673	400		
141	67164	River No. 16	673	401		
142	67165	River No. 17	673	402		
143	67166	River No. 18	673	403		
144	67167	River No. 22	673	404		
145	67168	River No. 23	673	405		
146	67169	River No. 24	673	406		
147	67170	River No. 25	673	407		
148	67171	River No. 26	673	408		
149	67172	River No. 27	673	409		
150	67173	Southern No. 1	297	230		
151	67174	Southern No. 2	297	231		
152	67175	Southern No. 3	297	232		
153	67176	Southern No. 4	297	233		

ARIZONA
 STATE DEPT OF
 PHOENIX, ARIZONA
 2005 AUG 22 P 1:16
 RECORDS MANAGEMENT

39/2

EXHIBIT A

Unpatented Lode Claims and Mill Site Claims:

Pinal Co., AZ Pioneer-Mineral Creek-Cochran-Copper Butte-Riverside Mining Districts

	A	B	C	D	E	F
154	67177	Southern No. 5, Amended	297	234	1869	940-941
155	67178	Southern No. 6, Amended	297	235	1869	942-943
156	67179	Southern No. 7	334	532		
157	67180	Southern No. 8, Amended	334	533	1869	944-945
158	67181	Ray Southern 1	47, Mines	462		
159	67182	Ray Southern 5, Amended	47, Mines	463	1869	918-919
160	67183	Ray Southern 6, Amended	47, Mines	464	1869	920-921
161	67184	Ray Southern 7, Amended	47, Mines	465	1869	922-923
162	67187	Ray Southern 10, Amended	47, Mines	468	1869	924-925
163	67188	Ray Southern 11, Amended	47, Mines	469	297	236
164	67189	Ray Southern 12, Amended	47, Mines	470	1869	926-927
165	67193	Ray Southern 16	55, Mines	355		
166	67195	Ray Southern 17, Amended	56, Mines	527	1869	934-935
167	67196	Ray Southern 39, Amended, Reamended	155	134	360 1869	522 636-637
168	67197	Ray Southern 40, Amended, Reamended	155	86	360 1869	523 938-939
169	67198	Ray Southern 41, Amended	155	87	360	524
170	67199	Ray Southern 42, Amended	158	88	360	525
171	67249	Bur No. 1, Amended	719	609	974	225
172	67250	Bur No. 2, Amended	719	610	974	227
173	67251	Bur No. 3, Amended	719	611	974	229
174	67252	Bur No. 4, Amended	719	612	974	231
175	67253	Bur No. 5, Amended	719	613	974	233
176	67254	Bur No. 6, Amended	719	614	974	235
177	67255	Bur No. 7, Amended	719	615	974	237
178	67256	Bur No. 8, Amended	719	616	974	239
179	67257	Bur No. 9, Amended	719	617	974	241
180	67258	Bur No. 10, Amended, Reamended	719	618	974 1890	243 405-406
181	67259	Bur No. 11, Amended	719	619	974	245
182	67260	Bur No. 12, Amended, Reamended	719	620	974 1890	247 407-408
183	67261	Bur No. 13, Amended	719	621	974	249
184	67262	Bur No. 14, Amended, Reamended	719	622	974 1890	251 409-410
185	67263	Bur No. 15, Amended	719	623	974	253

32/5c

EXHIBIT A

Unpatented Lode Claims and Mill Site Claims: Pinal Co., AZ Pioneer-Mineral Creek-Cochran-Copper Butte-Riverside Mining Districts

	A	B	C	D	E	F
186	67264	Bur No. 16, Amended, Reamended	719	624	974 1890	255 411-412
187	67265	Bur No. 17, Amended, Reamended	719	625	974 1890	257 413-414
188	67266	Bur No. 18, Amended, Reamended	719	626	974 1890	259 415-416
189	67267	Bur No. 19, Amended, Reamended	719	627	974 1890	261 417-418
190	67268	Bur No. 20, Amended, Reamended	719	628	974 1890	263 419-420
191	67269	Bur No. 22, Amended, Reamended	719	630	974 1869	265 946-947
192	67271	Bur No. 24, Amended, Reamended	719	632	974 1869	269 948-949
193	67273	Bur No. 26, Amended, Reamended	719	634	974 1869	273 950-951
194	67275	Bur No. 28, Amended, Reamended	719	636	974 1869	277 952-953
195	67277	Bur No. 30, Amended, Reamended	719	638	974 1869	281 954-955
196	67278	Bur No. 31, Amended	719	639	974 1869	283 956-957
197	67279	Bur No. 32, Amended, Reamended	719	640	974 1869	285 956-957
198	67280	Bur No. 33, Amended	719	641	974 1869	287 970-971
199	67281	Bur No. 34, Amended, Reamended	719	642	974 1869	289 970-971
200	67284	Bur No. 37, Amended	719	645	974	295
201	67286	Bur No. 39, Amended	719	647	974	299
202	67287	Bur No. 40, Amended, Reamended	719	648	974 1869	301 978-979
203	67288	Bur No. 41, Amended	719	649	974	303
204	67289	Bur No. 43, Amended	720	591	974	305
205	67290	Bur No. 45, Amended	719	651	974	307
206	67291	Bur No. 46, Amended	719	652	974	309
207	67292	Bur No. 47, Amended	719	653	974	311
208	67293	Bur No. 48, Amended	719	654	974	313
209	67294	Bur No. 49, Amended	719	655	974	315
210	67295	Bur No. 50, Amended	719	656	974	317

PIONEER-MINERAL CREEK-COCHRAN-COPPER BUTTE-RIVERSIDE
 MINING DISTRICTS
 PINAL COUNTY, ARIZONA
 2005 JUL 22

25/82

EXHIBIT A

Unpatented Lode Claims and Mill Site Claims:
Pinal Co., AZ Pioneer-Mineral Creek-Cochran-Copper Butte-Riverside Mining Districts

	A	B	C	D	E	F
211	67296	Bur No. 51, Amended, Reamended	719	657	974 1890	319 421-422
212	67297	Bur No. 52, Amended	719	658	974	321
213	67298	Bur No. 53, Amended, Reamended	719	659	974 1890	323 423-424
214	67299	Bur No. 54, Amended	719	660	974	325
215	67300	Bur No. 55, Amended, Reamended	719	661	974 1890	327 425-426
216	67301	Bur No. 56, Amended	719	662	974	329
217	67302	Bur No. 57, Amended, Reamended	719	663	974 1890	331 427-428
218	67303	Bur No. 58, Amended	719	664	974	333
219	67304	Bur No. 59, Amended, Reamended	719	665	974 1890	335 429-430
220	67305	Bur No. 60, Amended, Reamended	719	666	974 1890	337 431-432
221	67306	Bur No. 61, Amended, Reamended	719	667	974 1890	339 433-434
222	67307	Bur No. 62, Amended, Reamended	719	668	974 1890	341 435-436
223	67308	Bur No. 63, Amended, Reamended	719	669	974 1890	343 437-438
224	67309	Bur No. 64, Amended, Reamended	719	670	974 1890	345 439-440
225	67310	Bur No. 65, Amended, Reamended	719	671	974 1890	347 441-442
226	67311	Bur No. 66, Amended	719	672	974	349
227	67312	Bur No. 67, Amended, Reamended	719	673	974 1890	351 443-444
228	67313	Bur No. 68, Amended	719	674	974	353
229	67314	Bur No. 69, Amended, Reamended	719	675	974 1890	355 445-446
230	67315	Bur No. 71, Amended	719	677	974	357
231	67316	Bur No. 73, Amended	719	679	974	359
232	67317	Bur No. 75, Amended	719	681	974	361
233	67318	Bur No. 77, Amended, Reamended	719	683	974 1869	363 980-981
234	67321	Bur No. 83, Amended, Reamended	719	689	974 1869	369 984-985

PHOTOCOPYED FROM STATE OFFICE OF MINES, ARIZONA
 APR 11 2005

24/150

EXHIBIT A

Unpatented Lode Claims and Mill Site Claims: Pinal Co., AZ Pioneer-Mineral Creek-Cochran-Copper Butte-Riverside Mining Districts

	A	B	C	D	E	F
235	67322	Bur No. 86, Amended	719	690	974	371
236	67323	Bur No. 87, Amended	719	691	974	373
237	67324	Bur No. 88, Amended	719	692	974	375
238	67325	Bur No. 89, Amended	719	693	974	377
239	67326	Bur No. 90, Amended	719	694	974	379
240	67327	Bur No. 91, Amended	719	695	974	381
241	67328	Bur No. 92, Amended	719	696	974	383
242	67329	Bur No. 93, Amended	719	697	974	385
243	67330	Bur No. 94, Amended	719	698	974	387
244	67331	Bur No. 95, Amended	719	699	974	389
245	67332	Bur No. 116, Amended	719	718	974	391
246	67333	Bur No. 117, Amended	719	719	974	393
247	67334	Bur No. 118, Amended	719	720	974	395
248	67335	Bur No. 119, Amended	719	721	974	397
249	67336	Bur No. 120, Amended	719	722	974	399
250	67337	Bur No. 121, Amended	719	723	974	401
251	67338	Bur No. 122, Amended	719	724	974	403
252	67339	Bur No. 123, Amended	719	725	974	405
253	67340	Bur No. 124, Amended	719	726	974	407
254	67341	Bur No. 125, Amended	719	727	974	409
255	67342	Bur No. 126, Amended	719	728	974	411
256	67343	Bur No. 127, Amended	719	729	974	413
257	67344	Bur No. 128, Amended	719	730	974	415
258	67345	Bur No. 129, Amended	719	731	974	417
259	67346	Bur No. 130, Amended	719	732	974	419
260	67349	Belgravia No. 1	536	29		
261	67350	Belgravia No. 2	536	30		
262	67351	Belgravia No. 3	536	31		
263	67352	Belgravia No. 4	536	32		
264	67353	Belgravia No. 5	536	33		
265	67354	Belgravia No. 6	536	34		
266	67355	Belgravia No. 7	536	35		
267	67356	Belgravia No. 8	536	36		
268	67357	Belgravia No. 9	536	37		
269	67358	Belgravia No. 10	536	38		
270	67359	Belgravia No. 11	536	39		
271	67360	Belgravia No. 12	536	40		
272	67361	Belgravia No. 13	536	41		
273	67362	Belgravia No. 14	536	42		

LAND MANAGEMENT
 DIVISION
 PIONEER-MINERAL CREEK-COCHRAN-COPPER BUTTE-RIVERSIDE MINING DISTRICTS
 AUG 22 P 1:16

19/50

EXHIBIT A

Unpatented Lode Claims and Mill Site Claims:

Pinal Co., AZ Pioneer-Mineral Creek-Cochran-Copper Butte-Riverside Mining Districts

	A	B	C	D	E	F
274	67363	Belgravia No. 15	536	43		
275	67364	Belgravia No. 16	536	44		
276	67365	Livingston No. 2	133	196		
277	67366	New Year No. 3	57, Mines	575		
278	67367	New Year No. 4	57, Mines	576		
279	67368	New Year No. 5	57, Mines	577		
280	67369	New Year No. 6	57, Mines	578		
281	67370	New Year No. 7	57, Mines	579		
282	67371	New Year No. 8	57, Mines	580		
283	67372	New Year No. 9	57, Mines	581		
284	67373	Portland 5	683	163		
285	67374	Portland 6	683	164		
286	67375	Portland 7	683	166		
287	67376	Portland No. 8	720	592		
288	67377	Portland No. 9	720	593		
289	67378	Portland No. 10	720	594		
290	67379	Portland No. 11	720	595		
291	67380	Portland No. 12	720	596		
292	67381	Portland No. 13	720	597		
293	67382	Portland No. 14	720	598		
294	67383	Portland No. 15	720	599		
295	67384	Portland No. 16	720	600		
296	67385	Teapot No. 1	834	692		
297	67386	Teapot No. 2	834	693		
298	67387	Teapot No. 3	834	694		
299	67388	Teapot No. 4	834	695		
300	67389	Teapot No. 5	834	696		
301	67390	Teapot No. 6	834	697		
302	67391	Teapot No. 7	834	698		
303	67392	Teapot No. 8	834	699		
304	67393	Teapot No. 9	834	700		
305	67394	Teapot No. 10	834	701		
306	67395	Red Hills No. 1, Amended	129	129	152	393
307	67396	Red Hills No. 2, Amended	129	130	152	394
308	67397	Red Hills No. 3, Amended	129	131	152	395
309	67398	Red Hills No. 4, Amended	129	132	491	46
310	67399	Red Hills No. 5, Amended	129	133	491	47
311	67400	Red Hills No. 6	129	134		
312	67401	Red Hills No. 7	129	135		

RECEIVED
 PIONEER-MINERAL CREEK-COCHRAN-COPPER BUTTE-RIVERSIDE
 MINE DISTRICTS
 2005 AUG 22 P 1 15
 STATE OF ARIZONA
 PIONEER-MINERAL CREEK-COCHRAN-COPPER BUTTE-RIVERSIDE
 MINE DISTRICTS

Handwritten initials/signature

EXHIBIT A

Unpatented Lode Claims and Mill Site Claims: Pinal Co., AZ Pioneer-Mineral Creek-Cochran-Copper Butte-Riverside Mining Districts

	A	B	C	D	E	F
313	67402	Red Hills No. 8	133	195		
314	67403	Red Hills No. 9, Amended	129	137	132	177
315	67404	Red Hills No. 11, Amended	129	139	132	178
316	67405	Red Hills Fraction	487	394		
317	67406	Red Bluff	495	504		
318	67407	West No. 1	520	971		
319	67408	West No. 2	520	972		
320	67409	West No. 3	520	973		
321	67410	West No. 4	520	974		
322	67411	West No. 5	520	975		
323	67412	West No. 6	520	976		
324	67413	West No. 7	520	977		
325	67414	West No. 8	520	978		
326	67415	West No. 9	520	979		
327	67416	West No. 10	520	980		
328	67417	West No. 11	520	981		
329	67418	West No. 12	520	982		
330	67419	West No. 13	520	983		
331	67420	West No. 14	520	984		
332	67421	West No. 15	520	985		
333	67422	West No. 16	520	986		
334	67423	West No. 17	520	987		
335	67424	West No. 18	520	988		
336	67425	West No. 19	520	989		
337	67426	West No. 20	520	990		
338	67427	West No. 21	520	991		
339	67428	Blue Hills No. 1	280	374		
340	67429	Blue Hills No. 2	280	375		
341	67430	Blue Hills No. 3	280	376		
342	67431	Blue Hills No. 4	280	377		
343	67432	Blue Hills No. 5	280	378		
344	67433	Blue Hills No. 6	280	379		
345	67434	Blue Hills No. 7	280	380		
346	67435	Blue Hills No. 8	280	381		
347	67436	Blue Hills No. 9	280	382		
348	67437	Blue Hills No. 10	280	383		
349	67438	Blue Hills No. 11	280	384		
350	67439	Blue Hills No. 12	280	385		
351	67441	Ray No. 2	545	102		

RECEIVED
 LAND MANAGEMENT
 2005 JUN 22 PM 1:11
 PIONEER, ARIZONA
 STATE OFFICE
 ANTONIA

59/50

EXHIBIT A

Unpatented Lode Claims and Mill Site Claims:

Pinal Co., AZ Pioneer-Mineral Creek-Cochran-Copper Butte-Riverside Mining Districts

	A	B	C	D	E	F
352	67443	Ray No. 4	545	104		
353	67444	Ray No. 5	545	105		
354	67445	Ray No. 6	545	106		
355	67446	Ray No. 7	545	107		
356	67447	Ray No. 8	545	108		
357	67448	Ray No. 9	545	109		
358	67449	Ray No. 10	545	110		
359	67450	Ray No. 11	545	111		
360	67451	Ray No. 12	545	112		
361	67452	Ray No. 13	545	113		
362	67453	Ray No. 14	545	114		
363	67454	Ray No. 15	552	367		
364	67455	Ray No. 16	545	116		
365	67456	Ray No. 17	545	117		
366	67457	Ray No. 18	545	118		
367	67459	Ray No. 20	545	120		
368	67460	Ray No. 21	545	121		
369	67461	Ray No. 22	552	381		
370	67462	Ray No. 23	545	122		
371	67463	Ray No. 24	552	382		
372	67464	Ray No. 25	545	123		
373	67465	Ray No. 26	552	383		
374	67466	Ray No. 27	545	124		
375	67467	Ray No. 28	552	384		
376	67468	Ray No. 29	545	125		
377	67469	Ray No. 30	552	385		
378	67470	Ray No. 31	552	386		
379	67471	Ray No. 32	552	387		
380	67472	Ray No. 33	552	388		
381	67473	Ray No. 34	552	389		
382	67474	Ray No. 35	545	126		
383	67475	Ray No. 36	545	127		
384	67476	Ray No. 37	545	128		
385	67477	Ray No. 38	545	129		
386	67478	Ray No. 39	545	130		
387	67479	Ray No. 40	545	131		
388	67480	Ray No. 41	545	132		
389	67481	Ray No. 42	545	133		
390	67482	Ray No. 43	552	390		

RECEIVED
 PAPER FILE OF
 LAND MANAGEMENT
 2001 AUG 22 P 1:14
 ARIZONA
 STATE OFFICE
 PHOENIX, ARIZONA

39/56

EXHIBIT A

Unpatented Lode Claims and Mill Site Claims:

Pinal Co., AZ Pioneer-Mineral Creek-Cochran-Copper Butte-Riverside Mining Districts

	A	B	C	D	E	F
391	67483	Ray No. 44	552	391		
392	67484	Ray No. 45	552	392		
393	67485	Ray No. 46	552	393		
394	67486	Ray No. 47	552	394		
395	67487	Ray No. 48	552	395		
396	67488	Ray No. 49	546	444		
397	67489	Ray No. 50	546	445		
398	67490	Ray No. 51	546	446		
399	67491	Ray No. 52	546	447		
400	67492	Ray No. 53	546	448		
401	67493	Ray No. 54	546	449		
402	67494	Ray No. 55	546	450		
403	67495	Ray No. 56	546	451		
404	67496	Ray No. 57	546	452		
405	67497	Ray No. 58	546	453		
406	67498	Ray No. 59	546	454		
407	67499	Ray No. 60	552	396		
408	67500	Ray No. 61	548	185		
409	67501	Ray No. 62	548	186		
410	67502	Ray No. 63	548	187		
411	67503	Ray No. 64	548	188		
412	67504	Ray No. 65	548	189		
413	67505	Ray No. 66	548	190		
414	67506	Ray No. 67	548	191		
415	67507	Ray No. 68	548	192		
416	67508	Ray No. 69	548	193		
417	67509	Ray No. 70	548	194		
418	67510	Ray No. 71	548	195		
419	67511	Ray No. 72	548	196		
420	67512	Ray No. 73	552	370		
421	67513	Ray No. 74	552	371		
422	67514	Ray No. 75	552	372		
423	67515	Ray No. 76	552	373		
424	67516	Ray No. 77	552	374		
425	67517	Ray No. 78	552	375		
426	67518	Ray No. 79	552	376		
427	67519	Ray No. 80	552	377		
428	67520	Ray No. 81	552	378		
429	67521	Ray No. 82	552	379		

RECEIVED
 LAND MANAGEMENT
 2005 AUG 22 P 1:16
 ARIZONA
 STATE OFFICE
 PHOENIX, ARIZONA

39/30

EXHIBIT A

Unpatented Lode Claims and Mill Site Claims:

Pinal Co., AZ Pioneer-Mineral Creek-Cochran-Copper Butte-Riverside Mining Districts

	A	B	C	D	E	F
430	67522	Ray No. 83	552	380		
431	67523	Ray No. 84	758	967		
432	67524	Ray No. 85	758	968		
433	67525	Ray No. 86	758	969		
434	67526	Ray No. 87	758	970		
435	67527	Ray No. 88	758	971		
436	67528	Ray No. 89	758	972		
437	67529	Ray No. 90	758	973		
438	67530	Ray No. 91	758	974		
439	67531	Ray No. 92	758	975		
440	67532	Ray No. 93	758	976		
441	67533	Ray No. 94	758	977		
442	67534	Ray No. 95	758	978		
443	67535	Ray No. 96	758	979		
444	67536	Ray No. 97	758	980		
445	67538	Ray No. 99	785	780		
446	67539	Ray No. 100	785	781		
447	67540	Ray No. 101	785	782		
448	138158	Pat No. 1	1076	304		
449	138159	Pat No. 2	1076	306		
450	138160	Pat No. 3	1076	308		
451	138161	Pat No. 4	1076	310		
452	138162	Nat No. 1	1075	699-700		
453	138163	Nat No. 2	1075	701-702		
454	138164	Nat No. 3	1075	703-704		
455	138165	Nat No. 4	1075	705-706		
456	141524	RMD No. 39	1083	493		
457	141525	RMD No. 40	1083	495		
458	141526	RMD No. 41	1083	497		
459	141527	RMD No. 42	1083	499		
460	141528	RMD No. 43	1083	501		
461	141529	RMD No. 44	1083	503		
462	141530	RMD No. 45	1083	505		
463	141531	RMD No. 46	1083	507		
464	141532	RMD No. 47	1083	509		
465	141533	RMD No. 48	1083	511		
466	141534	RMD No. 49	1083	513		
467	141535	RMD No. 50	1083	515		
468	141536	RMD No. 51	1083	517		

RECEIVED
 DIRECTOR OF
 LAND MANAGEMENT
 2015 JUN 22 P 1:16
 ARIZONA
 STATE OFFICE
 PHOENIX ARIZONA

141536

EXHIBIT A

Unpatented Lode Claims and Mill Site Claims:

Pinal Co., AZ Pioneer-Mineral Creek-Cochran-Copper Butte-Riverside Mining Districts

	A	B	C	D	E	F
469	141537	RMD No. 52	1083	519		
470	141538	RMD No. 53	1083	521		
471	141539	RMD No. 54	1083	523		
472	141540	RMD No. 55	1083	525		
473	141541	RMD No. 56	1083	527		
474	141542	RMD No. 57	1083	529		
475	141543	RMD No. 58	1083	531		
476	141544	RMD No. 59	1083	533		
477	141545	RMD No. 60	1083	535		
478	141546	RMD No. 61	1083	537		
479	141547	RMD No. 62	1083	539		
480	141548	RMD No. 63	1083	541		
481	141549	RMD No. 64	1083	543		
482	141550	RMD No. 65	1083	545		
483	141551	RMD No. 66	1083	547		
484	141552	RMD No. 67	1083	549		
485	141553	RMD No. 68	1083	551		
486	141554	RMD No. 69	1083	553		
487	141555	RMD No. 70	1083	555		
488	141622	RMD No. 137	1083	689		
489	141623	RMD No. 138	1083	691		
490	253275	Buckeye 3	1359	963		
491	253276	Buckeye 4	1359	965		
492	253277	Buckeye 5	1359	967		
493	253278	Buckeye 10	1359	969		
494	253279	Somnambulant 1	1360	35		
495	253280	Somnambulant 2	1360	37		
496	253281	Somnambulant 3	1360	39		
497	253282	Somnambulant 4	1360	41		
498	253283	Somnambulant 5	1360	43		
499	253284	Somnambulant 6	1360	45		
500	253285	Somnambulant 7	1360	47		
501	253286	Somnambulant 8	1360	49		
502	253287	Somnambulant 9	1360	51		
503	253288	Somnambulant 10	1360	53		
504	253289	Somnambulant 11	1360	55		
505	253290	Somnambulant 12	1360	57		
506	253291	Somnambulant 13	1360	59		
507	253292	Somnambulant 14	1360	61		

RECEIVED
 JUDICIAL DEPARTMENT
 LAMONT, ARIZONA
 2005 JUN 22 P 1 16
 ANTONIO M. FLORES
 STATE CLERK
 PINAL COUNTY, ARIZONA

29/20

EXHIBIT A

Unpatented Lode Claims and Mill Site Claims:

Pinal Co., AZ Pioneer-Mineral Creek-Cochran-Copper Butte-Riverside Mining Districts

	A	B	C	D	E	F
508	253293	Sue 37	1360	63		
509	253294	Sue 38, Amended	1360	65	1381	883
510	253295	Sue 39	1360	67		
511	253296	Sue 40, Amended	1360	69	1381	885
512	253297	Sue 41, Amended	1360	71	1381	887
513	253298	Sue 42, Amended	1360	73	1381	889
514	253299	Sue 43, Amended	1360	75	1381	891
515	253300	Sue 44	1360	77		
516	253301	Sue 45, Amended	1360	79	1381	893
517	253302	Sue 46	1360	81		
518	253303	Sue 48	1360	83		
519	253304	Sue 49	1360	85		
520	253305	Sue 50	1360	87		
521	253306	Sue 51	1360	89		
522	253307	Sue 52	1360	91		
523	253308	Sue 53	1360	93		
524	253309	Sue 54	1360	95		
525	253310	Sue 55	1360	97		
526	253311	Sue 56	1360	99		
527	253312	Sue 57	1360	101		
528	253313	Sue 58	1360	103		
529	253314	Sue 59	1360	105		
530	253315	Sue 60	1360	107		
531	253316	Sue 61	1360	109		
532	253317	Sue 62	1360	111		
533	253318	Sue 63	1360	113		
534	253319	Sue 64	1360	115		
535	253321	Sue 66	1360	119		
536	253322	Sue 67	1360	121		
537	253324	Sue 69	1360	125		
538	253326	Sue 71	1360	129		
539	253327	Sue 72	1360	131		
540	253328	Sue 73	1360	133		
541	253329	Sue 74	1360	135		
542	253330	Sue 75	1360	137		
543	253331	Sue 76	1360	139		
544	253332	Sue 77	1360	141		
545	253333	Sue 78	1360	143		
546	253334	Sue 79	1360	145		

RECEIVED
 PINAL COUNTY
 CLERK'S OFFICE
 STATE OF ARIZONA
 AUG 27 2 11 PM '11
 LAID MANAGEMENT

Handwritten initials/signature

EXHIBIT A

Unpatented Lode Claims and Mill Site Claims: Pinal Co., AZ Pioneer-Mineral Creek-Cochran-Copper Butte-Riverside Mining Districts

	A	B	C	D	E	F
547	253335	Sue 80	1360	147		
548	253336	Sue 81	1360	149		
549	253337	Sue 82	1360	151		
550	253338	Sue 83	1360	153		
551	253339	Sue 84	1360	155		
552	253340	Sue 85	1360	157		
553	253341	Sue 86	1360	159		
554	253342	Sue 87	1360	161		
555	253343	Sue 88	1360	163		
556	253344	Sue 89	1360	165		
557	253345	Sue 90	1360	167		
558	253346	Sue 91	1360	169		
559	253347	Sue 92	1360	171		
560	253348	Sue 93	1360	173		
561	253349	Sue 94	1360	175		
562	253350	Sue 95	1360	177		
563	253351	Sue 96	1360	179		
564	253352	Sue 97	1360	181		
565	253353	Sue 98	1360	183		
566	253354	Sue 99	1360	185		
567	253355	Sue 100	1360	187		
568	253356	Sue 101	1360	189		
569	253357	Sue 102	1360	191		
570	253358	Sue 103	1360	193		
571	253359	Sue 104	1360	195		
572	253360	Sue 105	1360	197		
573	253361	Sue 116	1360	199		
574	253362	Sue 117	1360	201		
575	253363	Sue 118	1360	203		
576	253364	Sue 119	1360	205		
577	253365	Sue 201	1360	207		
578	253366	TW 12	1360	241		
579	253367	TW 13	1360	243		
580	253368	TW 14, Amended	1360	245	1381	901
581	253369	TW 15	1360	247		
582	253370	TW 16	1360	249		
583	253371	TW 17	1360	251		
584	253372	TW 18	1360	253		
585	253373	TW 19	1360	255		

RECEIVED
 FOREMAN
 LAND MANAGEMENT
 2005 AUG 22 P 1 16
 PHOENIX ARIZONA
 ARIZONA
 STATE OFFICE
 ARIZONA

5/10

EXHIBIT A

Unpatented Lode Claims and Mill Site Claims:

Pinal Co., AZ Pioneer-Mineral Creek-Cochran-Copper Butte-Riverside Mining Districts

	A	B	C	D	E	F
586	253374	TW 20	1360	257		
587	253375	TW 21	1360	259		
588	253376	TW 22	1360	261		
589	253377	TW 23	1360	263		
590	253378	TW 24	1360	265		
591	253379	TW 25	1360	267		
592	253380	TW 26	1360	269		
593	253381	TW 29	1360	271		
594	253382	TW 30	1360	273		
595	253383	TW 31	1360	275		
596	253384	TW 32	1360	277		
597	253385	TW 33	1360	279		
598	253386	TW 34	1360	281		
599	253387	TW 35	1360	283		
600	253388	TW 36	1360	285		
601	253389	TW 37	1360	287		
602	253390	TW 38	1360	289		
603	253391	TW 39	1360	291		
604	253392	TW 40	1360	293		
605	253393	TW 41	1360	295		
606	253394	TW 42	1360	297		
607	253395	TW 43	1360	299		
608	253396	TW 44	1360	301		
609	253397	TW 45	1360	303		
610	253398	TW 46	1360	305		
611	253399	TW 47	1360	307		
612	253400	TW 48	1360	309		
613	253401	TW 49	1360	311		
614	253402	TW 50	1360	313		
615	253403	TW 51	1360	315		
616	253404	TW 52	1360	317		
617	253405	TW 53	1360	319		
618	253406	TW 54	1360	321		
619	253407	TW 55	1360	323		
620	253408	TW 56	1360	325		
621	253409	TW 57	1360	327		
622	253410	TW 58	1360	329		
623	253411	TW 59	1360	331		
624	253412	TW 60	1360	333		

RECEIVED
 GENERAL OFFICE
 LAIDY MINING DISTRICT
 PINAL CO. ARIZONA
 AUG 22 P 1:16
 STATE OF ARIZONA
 PIONEER, COCHRAN, COPPER BUTTE, RIVERSIDE

B/SC

EXHIBIT A

Unpatented Lode Claims and Mill Site Claims: Pinal Co., AZ Pioneer-Mineral Creek-Cochran-Copper Butte-Riverside Mining Districts

	A	B	C	D	E	F
625	253413	TW 61	1360	335		
626	253414	TW 62	1360	337		
627	253415	TW 63	1360	339		
628	253416	TW 64	1360	341		
629	253417	TW 65	1360	343		
630	253418	TW 66	1360	345		
631	253419	TW 67	1360	347		
632	253420	TW 68	1360	349		
633	253421	TW 69	1360	351		
634	253422	TW 70	1360	353		
635	253423	TW 71	1360	355		
636	253424	TW 72	1360	357		
637	253425	TW 73	1360	359		
638	253426	TW 74	1360	361		
639	253427	TW 75	1360	363		
640	253428	TW 102	1360	365		
641	253429	TW 103	1360	367		
642	253430	TW 104	1360	369		
643	253456	Copper Butte 20	1359	975		
644	253457	Copper Butte 21	1359	977		
645	253460	Terra 1	1360	209		
646	253461	Terra 2, Amended	1360	211	1381	895
647	253462	Terra 3	1360	213		
648	253463	Terra 4	1360	215		
649	253464	Terra 5	1360	217		
650	253467	Terra 8	1360	223		
651	253468	Terra 9	1360	225		
652	253469	Terra 10	1360	227		
653	253470	Terra 11	1360	229		
654	253471	Terra 12	1360	231		
655	253472	Terra 13	1360	233		
656	253473	Terra 14, Amended	1360	235	1381	897
657	253474	Terra 15, Amended	1360	237	1381	899
658	253475	Terra 16	1360	239		
659	253476	Walnut Canyon 1	1360	295		
660	253477	Walnut Canyon 2	1360	393		
661	253478	Walnut Canyon 3	1360	391		
662	253479	Walnut Canyon 4	1360	389		
663	253480	Walnut Canyon 5	1360	387		

RECEIVED
 PUNED
 LAND MANAGEMENT
 2005 AUG 22 P 1:16
 ARIZONA
 STATE OFFICE
 PHOENIX, ARIZONA

7/15/05

EXHIBIT A

Unpatented Lode Claims and Mill Site Claims:

Pinal Co., AZ Pioneer-Mineral Creek-Cochran-Copper Butte-Riverside Mining Districts

	A	B	C	D	E	F
664	253481	Walnut Canyon 6	1360	385		
665	253482	Walnut Canyon 7	1360	383		
666	253483	Walnut Canyon 8	1360	381		
667	253485	Walnut Canyon 14	1360	377		
668	253486	Walnut Canyon 15	1360	375		
669	253487	Walnut Canyon 18	1360	373		
670	253488	Walnut Canyon 19	1360	371		
671	277468	AX-A No. 1	1487	178-179		
672	277469	AX-A No. 2	1487	180-181		
673	277470	AX-A No. 3	1487	182-183		
674	277471	AX-A No. 4	1487	184-185		
675	277472	AX-A No. 5	1487	186-187		
676	277474	AX-A No. 7	1487	190-191		
677	277498	AX-A No. 31	1487	074-075		
678	277499	AX-A No. 32	1487	076-077		
679	277500	AX-A No. 33	1487	078-079		
680	277501	AX-A No. 34	1487	080-081		
681	277503	AX-A No. 36	1487	084-085		
682	277505	AX-A No. 38	1487	088-089		
683	277507	AX-A No. 40	1487	092-093		
684	277522	AX-A No. 55	1487	122-123		
685	277523	AX-A No. 56	1487	124-125		
686	277524	AX-A No. 57	1487	126-127		
687	277525	AX-A No. 58	1487	128-129		
688	277526	AX-A No. 59	1487	130-131		
689	277527	AX-A No. 60	1487	132-133		
690	277528	AX-A No. 61	1487	134-135		
691	277529	AX-A No. 62	1487	136-137		
692	277530	AX-A No. 63	1487	138-139		
693	277531	AX-A No. 64	1487	140-141		
694	277532	AX-A No. 65	1487	142-143		
695	277533	AX-A No. 66	1487	144-145		
696	277534	AX-A No. 67	1487	146-147		
697	277535	AX-A No. 68	1487	148-149		
698	277536	AX-A No. 69	1487	150-151		
699	277537	AX-A No. 70	1487	152-153		
700	277538	AX-A No. 71	1487	154-155		
701	277540	AX-A No. 73	1487	158-159		
702	277542	AX-A No. 75	1487	162-163		

RECEIVED
 BUREAU OF
 LAND MANAGEMENT
 2005 AUG 22 P 1:15
 ARIZONA
 STATE OFFICE
 PHOENIX, ARIZONA

39/50

EXHIBIT A

Unpatented Lode Claims and Mill Site Claims: Pinal Co., AZ Pioneer-Mineral Creek-Cochran-Copper Butte-Riverside Mining Districts

	A	B	C	D	E	F
703	277544	AX-A No. 77	1487	166-167		
704	277550	AXER No. 1	1487	238-239		
705	277551	AXER No. 2	1487	240-241		
706	277552	AXER No. 3	1487	242-243		
707	277553	AXER No. 4	1487	244-245		
708	277554	AXER No. 5	1487	246-247		
709	277555	AXER No. 6	1487	248-249		
710	277556	AXER No. 7	1487	250-251		
711	277557	AXER No. 8	1487	252-253		
712	277558	AXER No. 9	1487	254-255		
713	277559	AXER No. 10	1487	256-257		
714	277560	AXER No. 11	1487	258-259		
715	277561	AXER No. 12	1487	260-261		
716	277562	AXER No. 13	1487	262-263		
717	277563	AXER No. 14	1487	264-265		
718	277564	AXER No. 15	1487	266-267		
719	277565	AXER No. 16	1487	268-269		
720	277566	AXER No. 17	1487	270-271		
721	277567	AXER No. 18	1487	272-273		
722	277568	AXER No. 19	1487	274-275		
723	277569	AXER No. 20	1487	276-277		
724	277570	AXER No. 21	1487	278-279		
725	277571	AXER No. 22	1487	280-281		
726	277572	AXER No. 23	1487	282-283		
727	277573	AXER No. 24	1487	284-285		
728	277574	AXER No. 25	1487	286-287		
729	277575	AXER No. 26	1487	288-289		
730	277576	AXER No. 27	1487	290-291		
731	277577	AXER No. 28	1487	292-293		
732	277578	AXER No. 29	1487	294-295		
733	277579	AXER No. 30	1487	296-297		
734	277580	AXER No. 31	1487	298-299		
735	277581	AXER No. 32	1487	300-301		
736	277582	AXER No. 33	1487	302-303		
737	277583	AXER No. 34	1487	304-305		
738	277584	AXER No. 35	1487	306-307		
739	277585	AXER No. 36	1487	308-309		
740	277586	AXER No. 37	1487	310-311		
741	277587	AXER No. 38	1487	312-313		

2005 AUG 22 9 11 AM
 BUREAU OF LAND MANAGEMENT
 PHOENIX, ARIZONA
 ARIZONA STATE OFFICE

29/12

EXHIBIT A

Unpatented Lode Claims and Mill Site Claims: Pinal Co., AZ Pioneer-Mineral Creek-Cochran-Copper Butte-Riverside Mining Districts

	A	B	C	D	E	F
742	277588	AXER No. 39	1487	314-315		
743	277589	AXER No. 40	1487	316-317		
744	277590	AXER No. 41	1487	318-319		
745	277591	AXER No. 42	1487	320-321		
746	277592	AXER No. 43	1487	322-323		
747	277593	AXER No. 44	1487	324-325		
748	277594	AXER No. 45	1487	326-327		
749	277595	AXER No. 46	1487	328-329		
750	277596	AXER No. 47	1487	330-331		
751	277597	AXER No. 48	1487	332-333		
752	277598	AXER No. 49	1487	334-335		
753	277599	AXER No. 50	1487	336-337		
754	277600	AXER No. 51	1487	338-339		
755	277601	AXER No. 52	1487	340-341		
756	277602	AXER No. 53	1487	342-343		
757	277603	AXER No. 54	1487	344-345		
758	277604	AXER No. 55	1487	346-347		
759	277605	AXER No. 56	1487	348-349		
760	277606	AXER No. 57	1487	350-351		
761	277607	AXER No. 58	1487	352-353		
762	277608	AXER No. 59	1487	354-355		
763	277609	AXER No. 60	1487	356-357		
764	277610	AXER No. 61	1487	358-359		
765	277611	AXER No. 62	1487	360-361		
766	277612	AXER No. 63	1487	362-363		
767	277613	AXER No. 64	1487	364-365		
768	277614	AXER No. 65	1487	366-367		
769	277615	AXER No. 66	1487	368-369		
770	277616	AXER No. 67	1487	370-371		
771	277617	AXER No. 68	1487	372-373		
772	277618	AXER No. 69	1487	374-375		
773	277619	AXER No. 70	1487	376-377		
774	277620	AXER No. 71	1487	378-379		
775	277621	AXER No. 72	1487	380-381		
776	277622	AXER No. 73	1487	382-383		
777	277623	AXER No. 74	1487	384-385		
778	277624	AXER No. 75	1487	386-387		
779	277625	AXER No. 76	1487	388-389		
780	277626	AXER No. 77	1487	390-391		

2005 AUG 22 11:11
 LAND MANAGEMENT
 DIRECTOR
 STATE OF ARIZONA
 PHOENIX, ARIZONA

make

EXHIBIT A

Unpatented Lode Claims and Mill Site Claims: Pinal Co., AZ Pioneer-Mineral Creek-Cochran-Copper Butte-Riverside Mining Districts

	A	B	C	D	E	F
781	277627	AXER No. 78	1487	392-393		
782	277628	AXER No. 79	1487	394-395		
783	277629	AXER No. 80	1487	396-397		
784	277630	AXER No. 81	1487	398-399		
785	277631	AXER No. 82	1487	400-401		
786	277632	AXER No. 83	1487	402-403		
787	277633	AXER No. 84	1487	404-405		
788	277634	AXER No. 85	1487	406-407		
789	277635	AXER No. 86	1487	408-409		
790	277636	AXER No. 87	1487	410-411		
791	277637	AXER No. 88	1487	412-413		
792	277638	AXER No. 89	1487	414-415		
793	277639	AXER No. 90	1487	416-417		
794	277640	AXER No. 91	1487	418-419		
795	277641	AXER No. 92	1487	420-421		
796	277642	AXER No. 93	1487	422-423		
797	277643	AXER No. 94	1487	424-425		
798	277644	AXER No. 95	1487	426-427		
799	277645	AXER No. 96	1487	428-429		
800	277646	AXER No. 97	1487	430-431		
801	277647	AXER No. 98	1487	432-433		
802	277648	AXER No. 99	1487	434-435		
803	277649	AXER No. 100	1487	436-437		
804	277650	AXER No. 101	1487	438-439		
805	277651	AXER No. 102	1487	440-441		
806	277652	AXER No. 103	1487	442-443		
807	277653	AXER No. 104	1487	444-445		
808	277654	AXER No. 105	1487	446-447		
809	277655	AXER No. 106	1487	448-449		
810	277656	AXER No. 107	1487	450-451		
811	277657	AXER No. 108	1487	452-453		
812	277658	AXER No. 109	1487	454-455		
813	277659	AXER No. 110	1487	456-457		
814	277660	AXER No. 111	1487	458-459		
815	277661	AXER No. 112	1487	460-461		
816	277662	AXER No. 113	1487	462-463		
817	277663	AXER No. 114	1487	464-465		
818	277664	AXER No. 115	1487	466-467		
819	277665	AXER No. 116	1487	468-469		

FEDERAL BUREAU OF LAND MANAGEMENT
 2005 AUG 22 10 11 AM
 ARIZONA STATE OFFICE
 PHOENIX ARIZONA

29/50

EXHIBIT A

Unpatented Lode Claims and Mill Site Claims: Pinal Co., AZ Pioneer-Mineral Creek-Cochran-Copper Butte-Riverside Mining Districts

	A	B	C	D	E	F
820	277666	AXER No. 117	1487	470-471		
821	277667	AXER No. 118	1487	472-473		
822	277668	AXER No. 119	1487	474-475		
823	277669	AXER No. 120	1487	476-477		
824	277670	AXER No. 121	1487	478-479		
825	277671	AXER No. 122	1487	480-481		
826	277672	AXER No. 123	1487	482-483		
827	277673	AXER No. 124	1487	484-485		
828	289373	Butte #1	1553	378		
829	289374	Butte #2	1553	379		
830	299654	Raycon 46	1640	316-317		
831	299656	Raycon 48	1640	320-321		
832	299658	Raycon 50	1640	324-325		
833	299660	Raycon 52	1640	328-329		
834	299662	Raycon 54	1640	332-333		
835	299664	Raycon 56	1640	336-337		
836	299673	Raycon 65	1640	354-355		
837	299674	Raycon 66	1640	356-357		
838	299675	Raycon 67	1640	358-359		
839	299676	Raycon 68	1640	360-361		
840	299677	Raycon 69	1640	362-363		
841	299678	Raycon 70	1640	364-365		
842	299693	Raycon 85	1640	394-395		
843	299694	Raycon 86	1640	396-397		
844	299695	Raycon 87	1640	398-399		
845	303735	Elder 3	1671	22		
846	303736	Elder 4	1671	24		
847	303737	Elder 5	1671	26		
848	303738	Elder 6	1671	28		
849	303739	Elder 7	1671	30		
850	303740	Elder 8	1671	32		
851	303741	Elder 9	1671	34		
852	303742	Elder 10	1671	36		
853	303743	Elder 11	1671	38		
854	303744	Elder 12	1671	40		
855	303747	Elder 15, Amended	1671	46	1869	964-965
856	303749	Elder 17	1671	50		
857	303751	Elder 19	1671	54		
858	303753	Elder 21	1671	58		

RECEIVED
 DIRECTOR OF
 LAND MANAGEMENT
 2005 AUG 22 P 1:17
 ARIZONA
 STATE OFFICE

39/50

EXHIBIT A

Unpatented Lode Claims and Mill Site Claims: Pinal Co., AZ Pioneer-Mineral Creek-Cochran-Copper Butte-Riverside Mining Districts

	A	B	C	D	E	F
859	303755 1	Elder 23	1671	62		
860	303762 2	Elder 30	1671	76		
861	303763 3	Elder 31	1671	78		
862	303764 4	Elder 32	1671	80		
863	303765 5	Elder 33	1671	82		
864	303766 6	Elder 34	1671	84		
865	303767 7	Elder 35	1671	86		
866	303768 8	Elder 36	1671	88		
867	303769 9	Elder 37	1671	90		
868	303770 10	Elder 38	1671	92		
869	303771 11	Elder 39	1671	94		
870	303772 12	Elder 48	1671	96		
871	303773 13	Elder 49	1671	98		
872	303774 14	Elder 50	1671	100		
873	303775 15	Elder 51	1671	102		
874	303776 16	Elder 52	1671	104		
875	303777 17	Elder 53	1671	106		
876	303778 18	Elder 54	1671	108		
877	303779 19	Elder 55	1671	110		
878	303780 20	Elder 56	1671	112		
879	303781 21	Elder 57	1671	114		
880	315170 22	Elder 2	1752	867		
881	315171 23	Elder 40	1752	869		
882	315172 24	Elder 41	1752	871		
883	315173 25	Elder 42	1752	873		
884	315174 26	Elder 43	1752	875		
885	315175 27	Elder 44	1752	877		
886	315176 28	Elder 45	1752	879		
887	315177 29	Elder 46	1752	881		
888	315178 30	Elder 47	1752	883		
889	315179 31	Elder 58	1752	885		
890	315180 32	Elder 59	1752	887		
891	315181 33	Elder 60	1752	889		
892	315182 34	Elder 61	1752	891		
893	315183 35	Elder 62	1752	962-963		
894	315184 36	Elder 63	1752	895		
895	315185 37	Elder 64	1752	897		
896	315186 38	Elder 65	1752	899		

2005 AUG 22 PM 1:11
 ARIZONA
 STATE OFFICE
 DEPT. OF LAND MANAGEMENT

35/50

EXHIBIT A

Unpatented Lode Claims and Mill Site Claims:

Pinal Co., AZ Pioneer-Mineral Creek-Cochran-Copper Butte-Riverside Mining Districts

	A	B	C	D	E	F
897	325895	Sue 65	1869	958-959		
898	325896	Sue 70	1869	960-961		
899	325897	Mescal No. 48	1869	912-913		
900	325898	Ray Southern 14	1869	928-929		
901	325899	Ray Southern	1869	930-931		
902	325900	Ray Southern 16-A	1869	932-933		
903	325901	Elder 13A	1869	962-963		
904	325902	Elder 18A	1869	966-967		
905	325903	Elder 22A	1869	968-969		
906	325904	Bur No. 35	1869	972-973		
907	325905	Bur No. 36	1869	974-975		
908	325906	Bur No. 38	1869	976-977		
909	325907	Bur No. 81	1869	982-983		
910	325908	Ray No. 98	1869	986-987		
911	333067	LOT 5	2080	959-960		
912	333068	C.E. #1	2080	961-962		
913	333069	C.E. #2	2080	963-964		
914	333070	C.E. #3	2080	965-966		
915	333071	C.E. #4	2080	967-968		
916	333072	C.E. #5	2080	969-970		
917	338178	Nat No. 5	1996	3593		
918	338179	Nat No. 6	1996	3594		
919	338180	Nat No. 7	1196	3595		
920	338181	Nat No. 8	1996	3596		
921	338182	Nat No. 9	1996	3597		
922	338183	Nat No. 10	1996	3598		
923	338184	Nat No. 11	1996	3599		
924	338185	Nat No. 12	1996	3600		
925	338186	Nat No. 13	1996	3601		
926	338187	Nat No. 14	1996	3602		
927	338188	Nat No. 15	1996	3603		
928	338189	Nat No. 16	1996	3604		
929	344575	TORTILLA 1	1997	4762		
930	344576	TORTILLA 2	1997	4763		
931	344577	TORTILLA 3	1997	4764		
932	344578	TORTILLA 4	1997	4765		
933	344579	TORTILLA 5	1997	4766		
934	344580	TORTILLA 6	1997	4767		
935	344581	TORTILLA 7	1997	4768		

RECEIVED
 BUREAU OF
 LAND MANAGEMENT
 2005 AUG 22 P 1:17
 ARIZONA
 STATE OFFICE

29/50

EXHIBIT A

Unpatented Lode Claims and Mill Site Claims: Pinal Co., AZ Pioneer-Mineral Creek-Cochran-Copper Butte-Riverside Mining Districts

	A	B	C	D	E	F
936	344582	TORTILLA 8	1997	4769		
937	344583	TORTILLA 9	1997	4770		
938	344584	TORTILLA 10	1997	4771		
939	344585	TORTILLA 11	1997	4772		
940	344586	TORTILLA 12	1997	4773		
941	344587	TORTILLA 13	1997	4774		
942	344588	TORTILLA 14	1997	4775		
943	344652	TORTILLA 15	1997	6417		
944	344653	TORTILLA 16	1997	6418		
945	344654	TORTILLA 17	1997	6419		
946	344655	TORTILLA 18	1997	6420		
947	344656	TORTILLA 19	1997	6421		
948	344657	TORTILLA 20	1997	6422		
949	344658	TORTILLA 21	1997	6423		
950	344659	TORTILLA 22	1997	6424		
951	344660	TORTILLA 23	1997	6425		
952	344661	TORTILLA 24	1997	6426		
953	344662	TORTILLA 25	1997	6427		
954	344663	TORTILLA 26	1997	6428		
955	344664	TORTILLA 27	1997	6429		
956	344665	TORTILLA 28	1997	6430		
957	344666	TORTILLA 29	1997	6431		
958	344667	TORTILLA 30	1997	6432		
959	344668	TORTILLA 31	1997	6433		
960	344669	TORTILLA 32	1997	6434		
961	344670	TORTILLA 33	1997	6435		
962	344671	TORTILLA 34	1997	6436		
963	344672	TORTILLA 35	1997	6437		
964	344673	TORTILLA 36	1997	6438		
965	344757	HACKBERRY 45	1997	8632		
966	344758	HACKBERRY 46	1997	8633		
967	344759	HACKBERRY 47	1997	8634		
968	344760	HACKBERRY 48	1997	8635		
969	344761	HACKBERRY 49	1997	8636		
970	344762	HACKBERRY 50	1997	8637		
971	344763	HACKBERRY 51	1997	8638		
972	344764	HACKBERRY 52	1997	8639		
973	344765	HACKBERRY 53	1997	8640		
974	344766	HACKBERRY 54	1997	8641		

ARIZONA
 STATE OFFICE
 DEPARTMENT OF
 LAND AND MINING
 2005 AUG 22 P 11

39/22

EXHIBIT A

Unpatented Lode Claims and Mill Site Claims: Pinal Co., AZ Pioneer-Mineral Creek-Cochran-Copper Butte-Riverside Mining Districts

	A	B	C	D	E	F
975	344767	HACKBERRY 55	1997	8642		
976	344768	HACKBERRY 56	1997	8643		
977	344769	HACKBERRY 57	1997	8644		
978	344770	HACKBERRY 58	1997	8645		
979	344771	HACKBERRY 59	1997	8646		
980	344772	HACKBERRY 60	1997	8647		
981	344773	HACKBERRY 61	1997	8648		
982	344774	HACKBERRY 62	1997	8649		
983	345121	HACKBERRY 63	1997	9613		
984	345122	HACKBERRY 64	1997	9614		
985	345123	HACKBERRY 65	1997	9615		
986	345124	HACKBERRY 66	1997	9616		
987	345125	HACKBERRY 67	1997	9617		
988	345126	HACKBERRY 68	1997	9618		
989	345127	HACKBERRY 69	1997	9619		
990	345128	HACKBERRY 70	1997	9620		
991	345129	HACKBERRY 71	1997	9621		
992	345188	HACKBERRY 1	1997	10513		
993	345189	HACKBERRY 2	1997	10514		
994	345190	HACKBERRY 3	1997	10515		
995	345191	HACKBERRY 4	1997	10516		
996	345192	HACKBERRY 5	1997	10517		
997	345193	HACKBERRY 6	1997	10518		
998	345194	HACKBERRY 7	1997	10519		
999	345195	HACKBERRY 8	1997	10520		
1000	345196	HACKBERRY 9	1997	10521		
1001	345197	HACKBERRY 10	1997	10522		
1002	345198	HACKBERRY 11	1997	10523		
1003	345199	HACKBERRY 12	1997	10524		
1004	345200	HACKBERRY 13	1997	10525		
1005	345201	HACKBERRY 14	1997	10526		
1006	345202	HACKBERRY 15	1997	10527		
1007	345203	HACKBERRY 16	1997	10528		
1008	345204	HACKBERRY 17	1997	10529		
1009	345205	HACKBERRY 18	1997	10530		
1010	345206	HACKBERRY 19	1997	10531		
1011	345207	HACKBERRY 20	1997	10532		
1012	345208	HACKBERRY 21	1997	10533		
1013	345209	HACKBERRY 22	1997	10534		

ARIZONA STATE OFFICE
 PHOENIX ARIZONA
 2005 AUG 22 11:17
 STATE DEPT OF
 LAND MANAGEMENT

3/1/05

EXHIBIT A

Unpatented Lode Claims and Mill Site Claims: Pinal Co., AZ Pioneer-Mineral Creek-Cochran-Copper Butte-Riverside Mining Districts

	A	B	C	D	E	F
1014	345210	HACKBERRY 23	1997	10535		
1015	345211	HACKBERRY 24	1997	10536		
1016	345212	HACKBERRY 25	1997	10537		
1017	345213	HACKBERRY 26	1997	10538		
1018	345214	HACKBERRY 27	1997	10539		
1019	345215	HACKBERRY 28	1997	10540		
1020	345216	HACKBERRY 29	1997	10541		
1021	345217	HACKBERRY 30	1997	10542		
1022	345218	HACKBERRY 31	1997	10543		
1023	345219	HACKBERRY 32	1997	10544		
1024	345220	HACKBERRY 33	1997	10545		
1025	345221	HACKBERRY 34	1997	10546		
1026	345222	HACKBERRY 35	1997	10547		
1027	345223	HACKBERRY 36	1997	10548		
1028	345224	HACKBERRY 37	1997	10549		
1029	345225	HACKBERRY 38	1997	10550		
1030	345226	HACKBERRY 39	1997	10551		
1031	345227	HACKBERRY 40	1997	10552		
1032	345228	HACKBERRY 41	1997	10553		
1033	345229	HACKBERRY 42	1997	10554		
1034	345230	HACKBERRY 43	1997	10555		
1035	345231	HACKBERRY 44	1997	10556		
1036	345354	HACKBERRY 72	1997	13038		
1037	345355	HACKBERRY 73	1997	13039		
1038	345356	HACKBERRY 74	1997	13040		
1039	345357	HACKBERRY 75	1997	13041		
1040	345358	HACKBERRY 76	1997	13042		
1041	345359	HACKBERRY 77	1997	13043		
1042	345360	HACKBERRY 78	1997	13044		
1043	345361	HACKBERRY 79	1997	13045		
1044	345362	HACKBERRY 80	1997	13046		
1045	345363	HACKBERRY 81	1997	13047		
1046	345364	HACKBERRY 82	1997	13048		
1047	345365	HACKBERRY 83	1997	13049		
1048	345366	HACKBERRY 84	1997	13050		
1049	345367	HACKBERRY 85	1997	13051		
1050	345368	HACKBERRY 86	1997	13052		
1051	345369	HACKBERRY 87	1997	13053		
1052	345370	HACKBERRY 88	1997	13054		

2005 AUG 22 P 1:17
 MR. ZIM
 GENERAL
 MANAGER
 BUREAU OF
 LAND MANAGEMENT

39/50

EXHIBIT A

Unpatented Lode Claims and Mill Site Claims: Pinal Co., AZ Pioneer-Mineral Creek-Cochran-Copper Butte-Riverside Mining Districts

	A	B	C	D	E	F
1053	345371	HACKBERRY 89	1997	13055		
1054	345372	HACKBERRY 90	1997	13056		
1055	345373	HACKBERRY 91	1997	13057		
1056	345374	HACKBERRY 92	1997	13058		
1057	345375	HACKBERRY 93	1997	13059		
1058	345376	HACKBERRY 94	1997	13060		
1059	345377	HACKBERRY 95	1997	13061		
1060	345378	HACKBERRY 96	1997	13062		
1061	345379	HACKBERRY 97	1997	13063		
1062	345380	HACKBERRY 98	1997	13064		
1063	345381	HACKBERRY 99	1997	13065		
1064	345382	HACKBERRY 100	1997	13066		
1065	345383	HACKBERRY 101	1997	13067		
1066	345384	HACKBERRY 102	1997	13068		
1067	345385	HACKBERRY 103	1997	13069		
1068	345386	HACKBERRY 104	1997	13070		
1069	345387	HACKBERRY 105	1997	13071		
1070	345388	HACKBERRY 106	1997	13072		
1071	345389	HACKBERRY 107	1997	13073		
1072	345629	RUSTLER 1	1997	13769		
1073	345630	RUSTLER 2	1997	13770		
1074	345631	RUSTLER 3	1997	13771		
1075	345632	RUSTLER 4	1997	13772		
1077	353756	M. Tiger	2000	30547		

ARIZONA
STATE OFFICE
PHOENIX, ARIZONA

2005 AUG 22 P 1:17

RECEIVED
BUREAU OF
LAND MANAGEMENT

24/50

United States Department of the Interior
Bureau of Land Management
 BUSINESS & SUPPORT SVCS DIV
 222 N CENTRAL AVE
 PHOENIX, AZ 85004 -2203
 Phone: (602) 417-9200

Receipt	
No:	1136258

Transaction #: 1175396	
Date of Transaction: 08/24/2005	
CUSTOMER:	JACK GRACIE ASARCO PO BOX 5747 TUCSON, AZ 85703

LINE #	QTY	DESCRIPTION	REMARKS	UNIT PRICE	TOTAL
1	1.00	LOCATABLE MINERALS / MINING CLAIMS-NOT NEW-UNADJUD, ONE AUTH NO. ONLY / MINING CLAIM MONEY RECEIVED (455) CASES: AMC48401/\$148125.00	MAIN 2006 (1185)	- n/a -	148125.00
2	1.00	OVERPAYMENT / OVERPAYMENT OF FEES / OVERPAYMENT OF MORE THAN \$1 (455)	MINING CLAIMS	- n/a -	125.00
TOTAL:					\$148,250.00

PAYMENT INFORMATION			
1	AMOUNT:	\$148,250.00	POSTMARKED: 08/19/2005
	TYPE:	CHECK	RECEIVED: 08/22/2005
	CHECK NO:	001010	
	NAME:	ASARCO LLC PO BOX 5747 TUCSON AZ 85703	

REMARKS

This receipt was generated by the automated BLM Collections and Billing System and is a paper representation of a portion of the official electronic record contained therein.

118, 66892, 138158
14148, 253273, 277468
289373, 299632
303735, 315170
2004 AUG -6 P 12:43
325, 895, 333067
338178, 344575
344757, 345121
344652, 345188
345354, 345629
August 4, 2004
353756

Mining Claims Section
Arizona State Office
Bureau of Land Management
Department of the Interior
222 North Central Avenue
Phoenix, AZ 85004-2203

**Notice of Intent to Hold and
Payment of Annual Claim Maintenance Fees
Pinal County, Ray Complex**

This will serve as notice that ASARCO Incorporated, whose address for purposes of this filing is P.O. Box 5747, Tucson, Arizona 85703-0747, intends to hold the mining claims and/or mill sites described in Exhibit A attached hereto for the assessment year ending at 12 o'clock, noon, on September 1, 2004, by payment of the annual claim maintenance fee of \$125 per claim or site. Payment of such amount is made herewith for such assessment year for each of the claims and sites the name and BLM serial number of which, and the book and page or index number of recording of the location notice in the official records of Pinal County, Arizona, of which are set forth in Exhibit A attached hereto and by this reference incorporated herein.

Henry G. Kreis

Henry G. Kreis
Property Manager
Telephone: (520) 798-7717

State of Arizona)
County of *Pima*)

10/13/04 TK
ENTERED INTO COMPUTER

The foregoing instrument was acknowledged before me on the 5th day of August, 2004, by Henry G. Kreis, as agent for ASARCO Incorporated, a New Jersey corporation, on behalf of the corporation.

Monne L. Lullano



RECEIVED
BUREAU OF
LAND MANAGEMENT

2004 AUG -6 P 12: 43

August 5, 2004

ARIZONA
STATE OFFICE
PHOENIX, ARIZONA

Ms. Dorie Morrison
Mining Claims Section
Arizona State Office
Bureau of Land Management
Department of the Interior
222 North Central Avenue
Phoenix, AZ 85004-2203

**Notice of Intent to Hold and
Payment of Annual Claim Maintenance Fees**

Dear Ms. Morrison:

Enclosed are the following "Notices of Intent to Hold and Payment of Claim Maintenance Fees" affidavits.

*1074 x 125 =
\$134,250.00*

Affidavit		Fee Amount
Project/Mine	County	
Ray Complex	Pinal	\$134,375.00 --
Ray Complex	Gila	\$ 13,875.00 --

Inadvertently ASARCO Incorporated sent a check in the amount of \$134,375.00 to BLM ahead of this letter. Courtney Davidson, BLM Accounts Department, knows that the \$134,375.00 check was deposited in BLM's account on or about August 5th with Asarco's approval. An ASARCO Incorporated check in the amount of \$13,875.00 is enclosed for payment of the fees on the Gila County group of claims.

If you have any questions or need further information, please call me.

Sincerely,

Henry G. Kreis
Property Manager
Tel: (520) 798-7717

HGK/ona
Enclosures
pc: Jack Garrity, w/encl.

10113104TR
ENTERED INTO COMPUTER

EXHIBIT A

Unpatented Lode Claims and Mill Site Claims:

Pinal Co., AZ Pioneer-Mineral Creek-Cochran-Copper Butte-Riverside Mining Districts

	A	B	C	D	E	F
1	AMC SERIAL No.	CLAIM NAME	BOOK/ DOCKET	PAGE	AMENDED REAMENDED	
2					BK/DOC	PAGE
3	1186	Teapot No. 11	850	617		
4	1187 ✓	Teapot No. 12	850	618		
5	67025 ✓	Wedge No. 1	431	418		
6	67026 ✓	Adobe, Amended	52, Mines	493	372	493
7	67027 ✓	A Hunch No. 2, Amended	70, Mines	151	213	35
8	67028 ✓	A Hunch No. 3, Amended	70, Mines	488	213	36
9	67029 ✓	A Hunch No. 4 Amended	73, Mines	267	213	37
10	67030 ✓	A Hunch No. 5, Amended	73, Mines	268	213	38
11	67031 ✓	A Hunch No. 6, Amended	73, Mines	269	213	39
12	67032 ✓	A Hunch No. 7, Amended	78, Mines	241	213	40
13	67033 ✓	Canyon No. 6	364	200		
14	67035 ✓	Carnation	30, Mines	499		
15	67036 ✓	Chest	35, Mines	197		
16	67037 ✓	Chloride Gulch, Amended	15, Mines	219	36, Mines	591
17	67038 ✓	Combination	30, Mines	499		
18	67039 ✓	Contact No. 3	32, Mines	531		
19	67040 ✓	Copper Ace No. 1	264	537		
20	67041	Copper Ace No. 2	264	538		
21	67042	Copper Ace No. 3	264	539		
22	67043	Copper Ace No. 4	264	540		
23	67045	Copper Zone No. 4, Amended	24, Mines	543	372	491
24	67046	Copper Zone No. 5, Amended	24, Mines	544	372	492
25	67047	Happy Vale	35, Mines	421		
26	67048	Led	35, Mines	301		
27	67049	Major	32, Mines	531		
28	67050	Major No. 2	32, Mines	532		
29	67051	Major No. 3	32, Mines	533		
30	67052	Major No. 4	35, Mines	421		
31	67053	Major No. 5	46, Mines	26		
32	67054	Major No. 6	46, Mines	27		
33	67055	Mescal No. 1, Amended	188	564	193	425
34	67056	Mescal No. 2	188	565		
35	67057	Mescal No. 3	188	566		
36	67058	Mescal No. 4	188	567		
37	67059	Mescal No. 5	189	328		
38	67060	Mescal No. 6	188	568		

36

RECEIVED
 BUREAU OF
 LAND MANAGEMENT
 2009 APR - 6 P 12:43
 ARIZONA
 STATE OFFICE
 TUCSON, ARIZONA

EXHIBIT A

Unpatented Lode Claims and Mill Site Claims:

Pinal Co., AZ Pioneer-Mineral Creek-Cochran-Copper Butte-Riverside Mining Districts

	A	B	C	D	E	F
39	67061	Mescal No. 7	188	569		
40	67062	Mescal No. 8	189	55		
41	67063	Mescal No. 9	189	56		
42	67064	Mescal No. 10	189	57		
43	67065	Mescal No. 11	189	58		
44	67066	Mescal No. 12	189	59		
45	67067	Mescal No. 13	189	60		
46	67068	Mescal No. 14	189	61		
47	67069	Mescal No. 15	189	62		
48	67070	Mescal No. 16	189	329		
49	67071	Mescal No. 17	189	63		
50	67072	Mescal No. 18	189	199		
51	67073	Mescal No. 19	189	64		
52	67074	Mescal No. 20	189	65		
53	67075	Mescal No. 21	189	210		
54	67076	Mescal No. 22	189	201		
55	67077	Mescal No. 23	189	202		
56	67078	Mescal No. 24	189	203		
57	67079	Mescal No. 25	189	204		
58	67080	Mescal No. 26, Amended	189	205	194	528
59	67081	Mescal No. 27	194	529		
60	67082	Mescal No. 28	194	530		
61	67083	Mescal No. 29	194	531		
62	67084	Mescal No. 30	194	532		
63	67085	Mescal No. 31	194	533		
64	67086	Mescal No. 32	194	534		
65	67087	Mescal No. 33	194	535		
66	67088	Mescal No. 34	194	536		
67	67089	Mescal No. 35	194	537		
68	67090	Mescal No. 36	194	538		
69	67091	Mescal No. 37	194	539		
70	67092	Mescal No. 38	194	540		
71	67093	Mescal No. 39	194	541		
72	67094	Mescal No. 40	195	564		
73	67095	Mescal No. 41	195	565		
74	67096	Mescal No. 42	195	566		
75	67097	Mescal No. 43	197	230		
76	67098	Mescal No. 44	197	231		
77	67099	Mescal No. 45	197	232		

ARIZONA
 STATE OFFICE
 PIONEER, ARIZONA
 BUREAU OF
 LAND MANAGEMENT
 2006 AUG -6 P 12:44

EXHIBIT A

Unpatented Lode Claims and Mill Site Claims:

Pinal Co., AZ Pioneer-Mineral Creek-Cochran-Copper Butte-Riverside Mining Districts

	A	B	C	D	E	F
78	67100	Mescal No. 46	197	233		
79	67101	Mescal No. 47, Amended	197	234	1869	910-911
80	67103	Mescal No. 49, Amended	197	236	1869	914
81	67104	Mescal No. 50, Amended	195	562	1869	916
82	67105	Mescal No. 51	195	563		
83	67106	Mesquite No. 1	197	228		
84	67107	Mesquite No. 2	197	229		
85	67108	Odessa	35, Mines	422		
86	67109	Olive	35, Mines	198		
87	67110 ✓	Recall	35, Mines	198		
88	67111	Rustler No. 1	364	196		
89	67112	Rustler No. 2	364	197		
90	67113	Rustler No. 3	364	198		
91	67114	Rustler No. 4	364	199		
92	67115	Silverball (SilverBall)	39, Mines	457		
93	67116	Silver King	31, Mines	495		
94	67117	Silver Lead	31, Mines	496		
95	67118	Silver Leaf (SilverLeap)	31, Mines	497		
96	67119	Silver Leap No. 3	32, Mines	530		
97	67120 ✓	Silver Queen	31, Mines	496		
98	67121	Silver Threads	31, Mines	497		
99	67122	Star	31, Mines	494		
100	67123	Would be Expert	31, Mines	302		
101	67124	Erman No. 1, Amended	537	209	974	163
102	67125	Erman No. 2, Amended	537	210	974	165
103	67126	Erman No. 3, Amended	537	211	974	167
104	67127	Erman No. 4, Amended	537	212	974	169
105	67128	Erman No. 5, Amended	537	213	974	171
106	67129	Erman No. 6, Amended	537	214	974	173
107	67130 ✓	Erman No. 7, Amended	537	215	974	175
108	67131	Erman No. 8, Amended	537	216	974	177
109	67132	Erman No. 9, Amended	537	217	974	179
110	67133	Erman No. 10, Amended	537	218	974	181
111	67134	Erman No. 11, Amended	537	219	974	183
112	67135	Erman No. 12, Amended	537	220	974	185
113	67136	Erman No. 13, Amended	537	221	974	187
114	67137	Erman No. 14, Amended	537	222	974	189
115	67138	Erman No. 15, Amended	537	223	974	191
116	67139	Erman No. 16, Amended	537	224	974	193

59

ARIZONA
 STATE OFFICE
 PHOENIX, ARIZONA
 2008 AUG -1
 P 12:44
 DEPT OF
 MANAGEMENT

EXHIBIT A

Unpatented Lode Claims and Mill Site Claims: Pinal Co., AZ Pioneer-Mineral Creek-Cochran-Copper Butte-Riverside Mining Districts

	A	B	C	D	E	F
117	67140	Erman No. 17, Amended	537	225	974	195
118	67141	Erman No. 18, Amended	537	226	974	197
119	67142	Erman No. 19, Amended	537	227	974	199
120	67143	Erman No. 20, Amended	537	228	974	201
121	67144	Erman No. 21, Amended	537	229	974	203
122	67145	Erman No. 22, Amended	537	230	974	205
123	67146	Erman No. 23, Amended	537	231	974	207
124	67147	Erman No. 24, Amended	537	232	974	209
125	67148	Erman No. 25, Amended	537	233	974	211
126	67149	Erman No. 26, Amended	537	234	974	213
127	67150	Erman No. 27, Amended	537	235	974	215
128	67151	Erman No. 28, Amended	537	236	974	217
129	67152	Erman No. 29, Amended	537	237	974	219
130	67153	Erman No. 30, Amended	542	378	974	221
131	67154	Erman No. 31, Amended	542	379	974	223
132	67155	River No. 4	673	389		
133	67156	River No. 5	673	390		
134	67157	River No. 6	673	391		
135	67158	River No. 7	673	392		
136	67159	River No. 8	673	393		
137	67160	River No. 9	673	394		
138	67161	River No. 13	673	398		
139	67162	River No. 14	673	399		
140	67163	River No. 15	673	400		
141	67164	River No. 16	673	401		
142	67165	River No. 17	673	402		
143	67166	River No. 18	673	403		
144	67167	River No. 22	673	404		
145	67168	River No. 23	673	405		
146	67169	River No. 24	673	406		
147	67170	River No. 25	673	407		
148	67171	River No. 26	673	408		
149	67172	River No. 27	673	409		
150	67173	Southern No. 1	297	230		
151	67174	Southern No. 2	297	231		
152	67175	Southern No. 3	297	232		
153	67176	Southern No. 4	297	233		
154	67177	Southern No. 5, Amended	297	234	1869	940-941
155	67178	Southern No. 6, Amended	297	235	1869	942-943

39

ARIZONA
 STATE OFFICE
 TOLSON, ARIZONA

AUG - 6 P 12:44

RECEIVED
 BUREAU OF
 LAND MANAGEMENT

EXHIBIT A

Unpatented Lode Claims and Mill Site Claims:

Pinal Co., AZ Pioneer-Mineral Creek-Cochran-Copper Butte-Riverside Mining Districts

	A	B	C	D	E	F
156	67179	Southern No. 7	334	532		
157	67180	Southern No. 8, Amended	334	533	1869	944-945
158	67181	Ray Southern 1	47, Mines	462		
159	67182	Ray Southern 5, Amended	47, Mines	463	1869	918-919
160	67183	Ray Southern 6, Amended	47, Mines	464	1869	920-921
161	67184	Ray Southern 7, Amended	47, Mines	465	1869	922-923
162	67187	Ray Southern 10, Amended	47, Mines	468	1869	924-925
163	67188	Ray Southern 11, Amended	47, Mines	469	297	236
164	67189	Ray Southern 12, Amended	47, Mines	470	1869	926-927
165	67193	Ray Southern 16	55, Mines	355		
166	67195	Ray Southern 17, Amended	56, Mines	527	1869	934-935
167	67196	Ray Southern 39, Amended,	155	134	360	522
		Reamended			1869	636-637
168	67197	Ray Southern 40, Amended,	155	86	360	523
		Reamended			1869	938-939
169	67198	Ray Southern 41, Amended	155	87	360	524
170	67199	Ray Southern 42, Amended	158	88	360	525
171	67249	Bur No. 1, Amended	719	609	974	225
172	67250	Bur No. 2, Amended	719	610	974	227
173	67251	Bur No. 3, Amended	719	611	974	229
174	67252	Bur No. 4, Amended	719	612	974	231
175	67253	Bur No. 5, Amended	719	613	974	233
176	67254	Bur No. 6, Amended	719	614	974	235
177	67255	Bur No. 7, Amended	719	615	974	237
178	67256	Bur No. 8, Amended	719	616	974	239
179	67257	Bur No. 9, Amended	719	617	974	241
180	67258	Bur No. 10, Amended,	719	618	974	243
		Reamended			1890	405-406
181	67259	Bur No. 11, Amended	719	619	974	245
182	67260	Bur No. 12, Amended,	719	620	974	247
		Reamended			1890	407-408
183	67261	Bur No. 13, Amended	719	621	974	249
184	67262	Bur No. 14, Amended,	719	622	974	251
		Reamended			1890	409-410
185	67263	Bur No. 15, Amended	719	623	974	253
186	67264	Bur No. 16, Amended,	719	624	974	255
		Reamended			1890	411-412
187	67265	Bur No. 17, Amended,	719	625	974	257
		Reamended			1890	413-414

32

ARIZONA
 STATE OFFICE
 PHOENIX, ARIZONA
 AUG - 6 P 12: 44
 BUREAU OF
 LAND MANAGEMENT

EXHIBIT A

Unpatented Lode Claims and Mill Site Claims:

Pinal Co., AZ Pioneer-Mineral Creek-Cochran-Copper Butte-Riverside Mining Districts

	A	B	C	D	E	F
188	67266	Bur No. 18, Amended, Reamended	719	626	974 1890	259 415-416
189	67267	Bur No. 19, Amended, Reamended	719	627	974 1890	261 417-418
190	67268	Bur No. 20, Amended, Reamended	719	628	974 1890	263 419-420
191	67269	Bur No. 22, Amended, Reamended	719	630	974 1869	265 946-947
192	67271	Bur No. 24, Amended, Reamended	719	632	974 1869	269 948-949
193	67273	Bur No. 26, Amended, Reamended	719	634	974 1869	273 950-951
194	67275	Bur No. 28, Amended, Reamended	719	636	974 1869	277 952-953
195	67277	Bur No. 30, Amended, Reamended	719	638	974 1869	281 954-955
196	67278	Bur No. 31, Amended	719	639	974	283
197	67279	Bur No. 32, Amended, Reamended	719	640	974 1869	285 956-957
198	67280	Bur No. 33, Amended	719	641	974	287
199	67281	Bur No. 34, Amended, Reamended	719	642	974 1869	289 970-971
200	67284	Bur No. 37, Amended	719	645	974	295
201	67286	Bur No. 39, Amended	719	647	974	299
202	67287	Bur No. 40, Amended, Reamended	719	648	974 1869	301 978-979
203	67288	Bur No. 41, Amended	719	649	974	303
204	67289	Bur No. 43, Amended	720	591	974	305
205	67290	Bur No. 45, Amended	719	651	974	307
206	67291	Bur No. 46, Amended	719	652	974	309
207	67292	Bur No. 47, Amended	719	653	974	311
208	67293	Bur No. 48, Amended	719	654	974	313
209	67294	Bur No. 49, Amended	719	655	974	315
210	67295	Bur No. 50, Amended	719	656	974	317
211	67296	Bur No. 51, Amended, Reamended	719	657	974 1890	319 421-422
212	67297	Bur No. 52, Amended	719	658	974	321
213	67298	Bur No. 53, Amended, Reamended	719	659	974 1890	323 423-424

96

RECEIVED
 BUREAU OF
 LAND MANAGEMENT
 ARIZONA
 STATE OFFICE
 PHOENIX, ARIZONA
 6-6 P 12:44

EXHIBIT A

Unpatented Lode Claims and Mill Site Claims:

Pinal Co., AZ Pioneer-Mineral Creek-Cochran-Copper Butte-Riverside Mining Districts

	A	B	C	D	E	F
214	67299	Bur No. 54, Amended	719	660	974	325
215	67300	Bur No. 55, Amended, Reamended	719	661	974 1890	327 425-426
216	67301	Bur No. 56, Amended	719	662	974	329
217	67302	Bur No. 57, Amended, Reamended	719	663	974 1890	331 427-428
218	67303	Bur No. 58, Amended	719	664	974	333
219	67304	Bur No. 59, Amended, Reamended	719	665	974 1890	335 429-430
220	67305	Bur No. 60, Amended, Reamended	719	666	974 1890	337 431-432
221	67306	Bur No. 61, Amended, Reamended	719	667	974 1890	339 433-434
222	67307	Bur No. 62, Amended, Reamended	719	668	974 1890	341 435-436
223	67308	Bur No. 63, Amended, Reamended	719	669	974 1890	343 437-438
224	67309	Bur No. 64, Amended, Reamended	719	670	974 1890	345 439-440
225	67310	Bur No. 65, Amended, Reamended	719	671	974 1890	347 441-442
226	67311	Bur No. 66, Amended	719	672	974	349
227	67312	Bur No. 67, Amended, Reamended	719	673	974 1890	351 443-444
228	67313	Bur No. 68, Amended	719	674	974	353
229	67314	Bur No. 69, Amended, Reamended	719	675	974 1890	355 445-446
230	67315	Bur No. 71, Amended	719	677	974	357
231	67316	Bur No. 73, Amended	719	679	974	359
232	67317	Bur No. 75, Amended	719	681	974	361
233	67318	Bur No. 77, Amended, Reamended	719	683	974 1869	363 980-981
234	67321	Bur No. 83, Amended, Reamended	719	689	974 1869	369 984-985
235	67322	Bur No. 86, Amended	719	690	974	371
236	67323	Bur No. 87, Amended	719	691	974	373
237	67324	Bur No. 88, Amended	719	692	974	375
238	67325	Bur No. 89, Amended	719	693	974	377
239	67326	Bur No. 90, Amended	719	694	974	379

26

ARIZONA
 STATE OFFICE
 LIX, ARIZONA

6-6 P 12:44

RECEIVED
 BUREAU OF
 LAND MANAGEMENT

EXHIBIT A

Unpatented Lode Claims and Mill Site Claims:

Pinal Co., AZ Pioneer-Mineral Creek-Cochran-Copper Butte-Riverside Mining Districts

	A	B	C	D	E	F
240	67327	Bur No. 91, Amended	719	695	974	381
241	67328	Bur No. 92, Amended	719	696	974	383
242	67329	Bur No. 93, Amended	719	697	974	385
243	67330	Bur No. 94, Amended	719	698	974	387
244	67331	Bur No. 95, Amended	719	699	974	389
245	67332	Bur No. 116, Amended	719	718	974	391
246	67333	Bur No. 117, Amended	719	719	974	393
247	67334	Bur No. 118, Amended	719	720	974	395
248	67335	Bur No. 119, Amended	719	721	974	397
249	67336	Bur No. 120, Amended	719	722	974	399
250	67337	Bur No. 121, Amended	719	723	974	401
251	67338	Bur No. 122, Amended	719	724	974	403
252	67339	Bur No. 123, Amended	719	725	974	405
253	67340 ✓	Bur No. 124, Amended	719	726	974	407
254	67341	Bur No. 125, Amended	719	727	974	409
255	67342	Bur No. 126, Amended	719	728	974	411
256	67343	Bur No. 127, Amended	719	729	974	413
257	67344	Bur No. 128, Amended	719	730	974	415
258	67345	Bur No. 129, Amended	719	731	974	417
259	67346 ✓	Bur No. 130, Amended	719	732	974	419
260	67349	Belgravia No. 1	536	29		
261	67350	Belgravia No. 2	536	30		
262	67351	Belgravia No. 3	536	31		
263	67352	Belgravia No. 4	536	32		
264	67353	Belgravia No. 5	536	33		
265	67354	Belgravia No. 6	536	34		
266	67355	Belgravia No. 7	536	35		
267	67356	Belgravia No. 8	536	36		
268	67357	Belgravia No. 9	536	37		
269	67358	Belgravia No. 10	536	38		
270	67359	Belgravia No. 11	536	39		
271	67360 ✓	Belgravia No. 12	536	40		
272	67361	Belgravia No. 13	536	41		
273	67362	Belgravia No. 14	536	42		
274	67363	Belgravia No. 15	536	43		
275	67364	Belgravia No. 16	536	44		
276	67365	Livingston No. 2	133	196		
277	67366	New Year No. 3	57, Mines	575		
278	67367 ✓	New Year No. 4	57, Mines	576		

39

RECEIVED
 BUREAU OF
 LAND MANAGEMENT
 AUG - 6 P 12:44
 ARIZONA
 STATE OFFICE
 PHOENIX, ARIZONA

EXHIBIT A

Unpatented Lode Claims and Mill Site Claims:

Pinal Co., AZ Pioneer-Mineral Creek-Cochran-Copper Butte-Riverside Mining Districts

	A	B	C	D	E	F
279	67368	New Year No. 5	57, Mines	577		
280	67369	New Year No. 6	57, Mines	578		
281	67370	New Year No. 7	57, Mines	579		
282	67371	New Year No. 8	57, Mines	580		
283	67372	New Year No. 9	57, Mines	581		
284	67373	Portland 5	683	163		
285	67374	Portland 6	683	164		
286	67375	Portland 7	683	166		
287	67376	Portland No. 8	720	592		
288	67377	Portland No. 9	720	593		
289	67378	Portland No. 10	720	594		
290	67379	Portland No. 11	720	595		
291	67380	Portland No. 12	720	596		
292	67381	Portland No. 13	720	597		
293	67382	Portland No. 14	720	598		
294	67383	Portland No. 15	720	599		
295	67384	Portland No. 16	720	600		
296	67385	Teapot No. 1	834	692		
297	67386	Teapot No. 2	834	693		
298	67387	Teapot No. 3	834	694		
299	67388	Teapot No. 4	834	695		
300	67389	Teapot No. 5	834	696		
301	67390	Teapot No. 6	834	697		
302	67391	Teapot No. 7	834	698		
303	67392	Teapot No. 8	834	699		
304	67393	Teapot No. 9	834	700		
305	67394	Teapot No. 10	834	701		
306	67395	Red Hills No. 1, Amended	129	129	152	393
307	67396	Red Hills No. 2, Amended	129	130	152	394
308	67397	Red Hills No. 3, Amended	129	131	152	395
309	67398	Red Hills No. 4, Amended	129	132	491	46
310	67399	Red Hills No. 5, Amended	129	133	491	47
311	67400	Red Hills No. 6	129	134		
312	67401	Red Hills No. 7	129	135		
313	67402	Red Hills No. 8	133	195		
314	67403	Red Hills No. 9, Amended	129	137	132	177
315	67404	Red Hills No. 11, Amended	129	139	132	178
316	67405	Red Hills Fraction	487	394		
317	67406	Red Bluff	495	504		

39

ARIZONA
 COUNTY OFFICE
 PINAL COUNTY, ARIZONA

AUG - 6 P 12:44

BUREAU OF
 LAND MANAGEMENT

EXHIBIT A

Unpatented Lode Claims and Mill Site Claims:

Pinal Co., AZ Pioneer-Mineral Creek-Cochran-Copper Butte-Riverside Mining Districts

	A	B	C	D	E	F
318	67407 ✓	West No. 1	520	971		
319	67408 ✓	West No. 2	520	972		
320	67409 ✓	West No. 3	520	973		
321	67410 ✓	West No. 4	520	974		
322	67411	West No. 5	520	975		
323	67412	West No. 6	520	976		
324	67413	West No. 7	520	977		
325	67414	West No. 8	520	978		
326	67415	West No. 9	520	979		
327	67416	West No. 10	520	980		
328	67417	West No. 11	520	981		
329	67418	West No. 12	520	982		
330	67419	West No. 13	520	983		
331	67420 /	West No. 14	520	984		
332	67421	West No. 15	520	985		
333	67422	West No. 16	520	986		
334	67423	West No. 17	520	987		
335	67424	West No. 18	520	988		
336	67425	West No. 19	520	989		
337	67426	West No. 20	520	990		
338	67427	West No. 21	520	991		
339	67428	Blue Hills No. 1	280	374		
340	67429	Blue Hills No. 2	280	375		
341	67430 ✓	Blue Hills No. 3	280	376		
342	67431	Blue Hills No. 4	280	377		
343	67432	Blue Hills No. 5	280	378		
344	67433	Blue Hills No. 6	280	379		
345	67434	Blue Hills No. 7	280	380		
346	67435	Blue Hills No. 8	280	381		
347	67436	Blue Hills No. 9	280	382		
348	67437	Blue Hills No. 10	280	383		
349	67438	Blue Hills No. 11	280	384		
350	67439 /	Blue Hills No. 12	280	385		
351	67441	Ray No. 2	545	102		
352	67443	Ray No. 4	545	104		
353	67444	Ray No. 5	545	105		
354	67445	Ray No. 6	545	106		
355	67446	Ray No. 7	545	107		
356	67447	Ray No. 8	545	108		

39

ARIZONA
 STATE OFFICE
 TOLSON, ARIZONA

2004 / 06 - 6 P 12:44

FEDERAL
 BUREAU OF
 LAND MANAGEMENT

EXHIBIT A

Unpatented Lode Claims and Mill Site Claims:

Pinal Co., AZ Pioneer-Mineral Creek-Cochran-Copper Butte-Riverside Mining Districts

	A	B	C	D	E	F
357	67448	Ray No. 9	545	109		
358	67449	Ray No. 10	545	110		
359	67450	Ray No. 11	545	111		
360	67451	Ray No. 12	545	112		
361	67452	Ray No. 13	545	113		
362	67453	Ray No. 14	545	114		
363	67454	Ray No. 15	552	367		
364	67455	Ray No. 16	545	116		
365	67456	Ray No. 17	545	117		
366	67457	Ray No. 18	545	118		
367	67459	Ray No. 20	545	120		
368	67460	Ray No. 21	545	121		
369	67461	Ray No. 22	552	381		
370	67462	Ray No. 23	545	122		
371	67463	Ray No. 24	552	382		
372	67464	Ray No. 25	545	123		
373	67465	Ray No. 26	552	383		
374	67466	Ray No. 27	545	124		
375	67467	Ray No. 28	552	384		
376	67468	Ray No. 29	545	125		
377	67469	Ray No. 30	552	385		
378	67470	Ray No. 31	552	386		
379	67471	Ray No. 32	552	387		
380	67472	Ray No. 33	552	388		
381	67473	Ray No. 34	552	389		
382	67474	Ray No. 35	545	126		
383	67475	Ray No. 36	545	127		
384	67476	Ray No. 37	545	128		
385	67477	Ray No. 38	545	129		
386	67478	Ray No. 39	545	130		
387	67479	Ray No. 40	545	131		
388	67480	Ray No. 41	545	132		
389	67481	Ray No. 42	545	133		
390	67482	Ray No. 43	552	390		
391	67483	Ray No. 44	552	391		
392	67484	Ray No. 45	552	392		
393	67485	Ray No. 46	552	393		
394	67486	Ray No. 47	552	394		
395	67487	Ray No. 48	552	395		

39

ARIZONA
 DEPARTMENT OF
 MINES AND
 METALS
 TUCSON, ARIZONA

2001 AUG - 6 P 12: 44

BUREAU OF
 LAND MANAGEMENT

EXHIBIT A

Unpatented Lode Claims and Mill Site Claims:

Pinal Co., AZ Pioneer-Mineral Creek-Cochran-Copper Butte-Riverside Mining Districts

	A	B	C	D	E	F
396	67488 -	Ray No. 49	546	444		
397	67489 -	Ray No. 50	546	445		
398	67490	Ray No. 51	546	446		
399	67491	Ray No. 52	546	447		
400	67492	Ray No. 53	546	448		
401	67493	Ray No. 54	546	449		
402	67494	Ray No. 55	546	450		
403	67495	Ray No. 56	546	451		
404	67496	Ray No. 57	546	452		
405	67497	Ray No. 58	546	453		
406	67498	Ray No. 59	546	454		
407	67499 /	Ray No. 60	552	396		
408	67500	Ray No. 61	548	185		
409	67501	Ray No. 62	548	186		
410	67502	Ray No. 63	548	187		
411	67503	Ray No. 64	548	188		
412	67504	Ray No. 65	548	189		
413	67505	Ray No. 66	548	190		
414	67506	Ray No. 67	548	191		
415	67507	Ray No. 68	548	192		
416	67508	Ray No. 69	548	193		
417	67509	Ray No. 70	548	194		
418	67510 /	Ray No. 71	548	195		
419	67511	Ray No. 72	548	196		
420	67512	Ray No. 73	552	370		
421	67513	Ray No. 74	552	371		
422	67514	Ray No. 75	552	372		
423	67515	Ray No. 76	552	373		
424	67516	Ray No. 77	552	374		
425	67517	Ray No. 78	552	375		
426	67518	Ray No. 79	552	376		
427	67519	Ray No. 80	552	377		
428	67520	Ray No. 81	552	378		
429	67521	Ray No. 82	552	379		
430	67522	Ray No. 83	552	380		
431	67523	Ray No. 84	758	967		
432	67524	Ray No. 85	758	968		
433	67525	Ray No. 86	758	969		
434	67526	Ray No. 87	758	970		

39

ARIZONA
 STATE OFFICE
 PIONEER, ARIZONA

2011 JUN - 6 P 12:44

BUREAU OF
 LAND MANAGEMENT

EXHIBIT A

Unpatented Lode Claims and Mill Site Claims:

Pinal Co., AZ Pioneer-Mineral Creek-Cochran-Copper Butte-Riverside Mining Districts

	A	B	C	D	E	F
435	67527	Ray No. 88	758	971		
436	67528	Ray No. 89	758	972		
437	67529	Ray No. 90	758	973		
438	67530	Ray No. 91	758	974		
439	67531	Ray No. 92	758	975		
440	67532	Ray No. 93	758	976		
441	67533	Ray No. 94	758	977		
442	67534	Ray No. 95	758	978		
443	67535	Ray No. 96	758	979		
444	67536	Ray No. 97	758	980		
445	67538	Ray No. 99	785	780		
446	67539	Ray No. 100	785	781		
447	67540	Ray No. 101	785	782		
448	138158	Pat No. 1	1076	304		
449	138159	Pat No. 2	1076	306		
450	138160	Pat No. 3	1076	308		
451	138161	Pat No. 4	1076	310		
452	138162	Nat No. 1	1075	699-700		
453	138163	Nat No. 2	1075	701-702		
454	138164	Nat No. 3	1075	703-704		
455	138165	Nat No. 4	1075	705-706		
456	141524	RMD No. 39	1083	493		
457	141525	RMD No. 40	1083	495		
458	141526	RMD No. 41	1083	497		
459	141527	RMD No. 42	1083	499		
460	141528	RMD No. 43	1083	501		
461	141529	RMD No. 44	1083	503		
462	141530	RMD No. 45	1083	505		
463	141531	RMD No. 46	1083	507		
464	141532	RMD No. 47	1083	509		
465	141533	RMD No. 48	1083	511		
466	141534	RMD No. 49	1083	513		
467	141535	RMD No. 50	1083	515		
468	141536	RMD No. 51	1083	517		
469	141537	RMD No. 52	1083	519		
470	141538	RMD No. 53	1083	521		
471	141539	RMD No. 54	1083	523		
472	141540	RMD No. 55	1083	525		
473	141541	RMD No. 56	1083	527		

39

ARIZONA
 STATE OFFICE
 PHOENIX, ARIZONA

2004 AUG - 6 P 12:45

BUREAU OF
 LAND MANAGEMENT

EXHIBIT A

Unpatented Lode Claims and Mill Site Claims:

Pinal Co., AZ Pioneer-Mineral Creek-Cochran-Copper Butte-Riverside Mining Districts

	A	B	C	D	E	F
474	141542	RMD No. 57	1083	529		
475	141543	RMD No. 58	1083	531		
476	141544	RMD No. 59	1083	533		
477	141545	RMD No. 60	1083	535		
478	141546	RMD No. 61	1083	537		
479	141547	RMD No. 62	1083	539		
480	141548	RMD No. 63	1083	541		
481	141549	RMD No. 64	1083	543		
482	141550 ✓	RMD No. 65	1083	545		
483	141551	RMD No. 66	1083	547		
484	141552	RMD No. 67	1083	549		
485	141553	RMD No. 68	1083	551		
486	141554	RMD No. 69	1083	553		
487	141555 ✓	RMD No. 70	1083	555		
488	141622 ✓	RMD No. 137	1083	689		
489	141623 ✓	RMD No. 138	1083	691		
490	253275	Buckeye 3	1359	963		
491	253276	Buckeye 4	1359	965		
492	253277	Buckeye 5	1359	967		
493	253278	Buckeye 10	1359	969		
494	253279	Somnambulant 1	1360	35		
495	253280	Somnambulant 2	1360	37		
496	253281	Somnambulant 3	1360	39		
497	253282	Somnambulant 4	1360	41		
498	253283	Somnambulant 5	1360	43		
499	253284	Somnambulant 6	1360	45		
500	253285	Somnambulant 7	1360	47		
501	253286	Somnambulant 8	1360	49		
502	253287	Somnambulant 9	1360	51		
503	253288	Somnambulant 10	1360	53		
504	253289	Somnambulant 11	1360	55		
505	253290 /	Somnambulant 12	1360	57		
506	253291	Somnambulant 13	1360	59		
507	253292	Somnambulant 14	1360	61		
508	253293	Sue 37	1360	63		
509	253294	Sue 38, Amended	1360	65	1381	883
510	253295	Sue 39	1360	67		
511	253296	Sue 40, Amended	1360	69	1381	885
512	253297	Sue 41, Amended	1360	71	1381	887

39

ARIZONA
 STATE OFFICE
 PHOENIX, ARIZONA

16 - 6 P 12:45

BUREAU OF
 LAND MANAGEMENT

EXHIBIT A

Unpatented Lode Claims and Mill Site Claims:

Pinal Co., AZ Pioneer-Mineral Creek-Cochran-Copper Butte-Riverside Mining Districts

	A	B	C	D	E	F
513	253298	Sue 42, Amended	1360	73	1381	889
514	253299	Sue 43, Amended	1360	75	1381	891
515	253300	Sue 44	1360	77		
516	253301	Sue 45, Amended	1360	79	1381	893
517	253302	Sue 46	1360	81		
518	253303	Sue 48	1360	83		
519	253304	Sue 49	1360	85		
520	253305	Sue 50	1360	87		
521	253306	Sue 51	1360	89		
522	253307	Sue 52	1360	91		
523	253308	Sue 53	1360	93		
524	253309 ✓	Sue 54	1360	95		
525	253310	Sue 55	1360	97		
526	253311	Sue 56	1360	99		
527	253312	Sue 57	1360	101		
528	253313	Sue 58	1360	103		
529	253314	Sue 59	1360	105		
530	253315	Sue 60	1360	107		
531	253316	Sue 61	1360	109		
532	253317	Sue 62	1360	111		
533	253318	Sue 63	1360	113		
534	253319 /	Sue 64	1360	115		
535	253321	Sue 66	1360	119		
536	253322 ✓	Sue 67	1360	121		
537	253324	Sue 69	1360	125		
538	253326	Sue 71	1360	129		
539	253327	Sue 72	1360	131		
540	253328	Sue 73	1360	133		
541	253329	Sue 74	1360	135		
542	253330	Sue 75	1360	137		
543	253331	Sue 76	1360	139		
544	253332	Sue 77	1360	141		
545	253333	Sue 78	1360	143		
546	253334	Sue 79	1360	145		
547	253335	Sue 80	1360	147		
548	253336	Sue 81	1360	149		
549	253337	Sue 82	1360	151		
550	253338	Sue 83	1360	153		
551	253339	Sue 84	1360	155		

39

RECEIVED
 BUREAU OF
 LAND MANAGEMENT
 2004 AUG - 6 P 12:45
 ARIZONA
 STATE OFFICE
 TUCSON, ARIZONA

EXHIBIT A

Unpatented Lode Claims and Mill Site Claims:
Pinal Co., AZ Pioneer-Mineral Creek-Cochran-Copper Butte-Riverside Mining Districts

	A	B	C	D	E	F
552	253340	Sue 85	1360	157		
553	253341 ✓	Sue 86	1360	159		
554	253342	Sue 87	1360	161		
555	253343	Sue 88	1360	163		
556	253344	Sue 89	1360	165		
557	253345	Sue 90	1360	167		
558	253346	Sue 91	1360	169		
559	253347	Sue 92	1360	171		
560	253348	Sue 93	1360	173		
561	253349	Sue 94	1360	175		
562	253350 ✓	Sue 95	1360	177		
563	253351	Sue 96	1360	179		
564	253352	Sue 97	1360	181		
565	253353	Sue 98	1360	183		
566	253354	Sue 99	1360	185		
567	253355	Sue 100	1360	187		
568	253356	Sue 101	1360	189		
569	253357	Sue 102	1360	191		
570	253358	Sue 103	1360	193		
571	253359	Sue 104	1360	195		
572	253360 ✓	Sue 105	1360	197		
573	253361	Sue 116	1360	199		
574	253362	Sue 117	1360	201		
575	253363	Sue 118	1360	203		
576	253364	Sue 119	1360	205		
577	253365	Sue 201	1360	207		
578	253366	TW 12	1360	241		
579	253367	TW 13	1360	243		
580	253368	TW 14, Amended	1360	245	1381	901
581	253369 ✓	TW 15	1360	247		
582	253370	TW 16	1360	249		
583	253371	TW 17	1360	251		
584	253372	TW 18	1360	253		
585	253373	TW 19	1360	255		
586	253374	TW 20	1360	257		
587	253375	TW 21	1360	259		
588	253376	TW 22	1360	261		
589	253377	TW 23	1360	263		
590	253378	TW 24	1360	265		

39

ARIZONA
 STATE OFFICE
 LAND MANAGEMENT
 BUREAU OF
 LAND MANAGEMENT
 2004 AUG - 6 P 12:45

EXHIBIT A

Unpatented Lode Claims and Mill Site Claims:

Pinal Co., AZ Pioneer-Mineral Creek-Cochran-Copper Butte-Riverside Mining Districts

	A	B	C	D	E	F
591	253379	TW 25	1360	267		
592	253380	TW 26	1360	269		
593	253381	TW 29	1360	271		
594	253382	TW 30	1360	273		
595	253383	TW 31	1360	275		
596	253384	TW 32	1360	277		
597	253385	TW 33	1360	279		
598	253386	TW 34	1360	281		
599	253387	TW 35	1360	283		
600	253388	TW 36	1360	285		
601	253389	TW 37	1360	287		
602	253390	TW 38	1360	289		
603	253391	TW 39	1360	291		
604	253392	TW 40	1360	293		
605	253393	TW 41	1360	295		
606	253394	TW 42	1360	297		
607	253395	TW 43	1360	299		
608	253396	TW 44	1360	301		
609	253397	TW 45	1360	303		
610	253398	TW 46	1360	305		
611	253399	TW 47	1360	307		
612	253400	TW 48	1360	309		
613	253401	TW 49	1360	311		
614	253402	TW 50	1360	313		
615	253403	TW 51	1360	315		
616	253404	TW 52	1360	317		
617	253405	TW 53	1360	319		
618	253406	TW 54	1360	321		
619	253407	TW 55	1360	323		
620	253408	TW 56	1360	325		
621	253409	TW 57	1360	327		
622	253410	TW 58	1360	329		
623	253411	TW 59	1360	331		
624	253412	TW 60	1360	333		
625	253413	TW 61	1360	335		
626	253414	TW 62	1360	337		
627	253415	TW 63	1360	339		
628	253416	TW 64	1360	341		
629	253417	TW 65	1360	343		

39

ARIZONA
STATE OFFICE
TOLSON, ARIZONA

2011 AUG - 6 P 12:45

BUREAU OF
LAND MANAGEMENT

EXHIBIT A

Unpatented Lode Claims and Mill Site Claims: Pinal Co., AZ Pioneer-Mineral Creek-Cochran-Copper Butte-Riverside Mining Districts

	A	B	C	D	E	F
630	253418	TW 66	1360	345		
631	253419	TW 67	1360	347		
632	253420	TW 68	1360	349		
633	253421	TW 69	1360	351		
634	253422	TW 70	1360	353		
635	253423	TW 71	1360	355		
636	253424	TW 72	1360	357		
637	253425	TW 73	1360	359		
638	253426	TW 74	1360	361		
639	253427	TW 75	1360	363		
640	253428	TW 102	1360	365		
641	253429	TW 103	1360	367		
642	253430	TW 104	1360	369		
643	253456	Copper Butte 20	1359	975		
644	253457	Copper Butte 21	1359	977		
645	253460	Terra 1	1360	209		
646	253461	Terra 2, Amended	1360	211	1381	895
647	253462	Terra 3	1360	213		
648	253463	Terra 4	1360	215		
649	253464	Terra 5	1360	217		
650	253467	Terra 8	1360	223		
651	253468	Terra 9	1360	225		
652	253469	Terra 10	1360	227		
653	253470	Terra 11	1360	229		
654	253471	Terra 12	1360	231		
655	253472	Terra 13	1360	233		
656	253473	Terra 14, Amended	1360	235	1381	897
657	253474	Terra 15, Amended	1360	237	1381	899
658	253475	Terra 16	1360	239		
659	253476	Walnut Canyon 1	1360	295		
660	253477	Walnut Canyon 2	1360	393		
661	253478	Walnut Canyon 3	1360	391		
662	253479	Walnut Canyon 4	1360	389		
663	253480	Walnut Canyon 5	1360	387		
664	253481	Walnut Canyon 6	1360	385		
665	253482	Walnut Canyon 7	1360	383		
666	253483	Walnut Canyon 8	1360	381		
667	253485	Walnut Canyon 14	1360	377		
668	253486	Walnut Canyon 15	1360	375		

39

ARIZONA
 STATE OFFICE
 DENIX, ARIZONA

2006 AUG - 6 P 12:45

FEDERAL
 BUREAU OF
 LAND MANAGEMENT

EXHIBIT A

Unpatented Lode Claims and Mill Site Claims:

Pinal Co., AZ Pioneer-Mineral Creek-Cochran-Copper Butte-Riverside Mining Districts

	A	B	C	D	E	F
669	253487	Walnut Canyon 18	1360	373		
670	253488	Walnut Canyon 19	1360	371		
671	277468	AX-A No. 1	1487	178-179		
672	277469	AX-A No. 2	1487	180-181		
673	277470	AX-A No. 3	1487	182-183		
674	277471	AX-A No. 4	1487	184-185		
675	277472	AX-A No. 5	1487	186-187		
676	277474	AX-A No. 7	1487	190-191		
677	277498	AX-A No. 31	1487	074-075		
678	277499	AX-A No. 32	1487	076-077		
679	277500	AX-A No. 33	1487	078-079		
680	277501	AX-A No. 34	1487	080-081		
681	277503	AX-A No. 36	1487	084-085		
682	277505	AX-A No. 38	1487	088-089		
683	277507	AX-A No. 40	1487	092-093		
684	277522	AX-A No. 55	1487	122-123		
685	277523	AX-A No. 56	1487	124-125		
686	277524	AX-A No. 57	1487	126-127		
687	277525	AX-A No. 58	1487	128-129		
688	277526	AX-A No. 59	1487	130-131		
689	277527	AX-A No. 60	1487	132-133		
690	277528	AX-A No. 61	1487	134-135		
691	277529	AX-A No. 62	1487	136-137		
692	277530	AX-A No. 63	1487	138-139		
693	277531	AX-A No. 64	1487	140-141		
694	277532	AX-A No. 65	1487	142-143		
695	277533	AX-A No. 66	1487	144-145		
696	277534	AX-A No. 67	1487	146-147		
697	277535	AX-A No. 68	1487	148-149		
698	277536	AX-A No. 69	1487	150-151		
699	277537	AX-A No. 70	1487	152-153		
700	277538	AX-A No. 71	1487	154-155		
701	277540	AX-A No. 73	1487	158-159		
702	277542	AX-A No. 75	1487	162-163		
703	277544	AX-A No. 77	1487	166-167		
704	277550	AXER No. 1	1487	238-239		
705	277551	AXER No. 2	1487	240-241		
706	277552	AXER No. 3	1487	242-243		
707	277553	AXER No. 4	1487	244-245		

39

ARIZONA
 STATE OFFICE
 PINAL COUNTY, ARIZONA

2004 AUG - 6 P 12:46

BUREAU OF
 LAND MANAGEMENT

EXHIBIT A

Unpatented Lode Claims and Mill Site Claims:

Pinal Co., AZ Pioneer-Mineral Creek-Cochran-Copper Butte-Riverside Mining Districts

	A	B	C	D	E	F
708	277554	AXER No. 5	1487	246-247		
709	277555	AXER No. 6	1487	248-249		
710	277556	AXER No. 7	1487	250-251		
711	277557	AXER No. 8	1487	252-253		
712	277558	AXER No. 9	1487	254-255		
713	277559	AXER No. 10	1487	256-257		
714	277560	AXER No. 11	1487	258-259		
715	277561	AXER No. 12	1487	260-261		
716	277562	AXER No. 13	1487	262-263		
717	277563	AXER No. 14	1487	264-265		
718	277564	AXER No. 15	1487	266-267		
719	277565	AXER No. 16	1487	268-269		
720	277566	AXER No. 17	1487	270-271		
721	277567	AXER No. 18	1487	272-273		
722	277568	AXER No. 19	1487	274-275		
723	277569	AXER No. 20	1487	276-277		
724	277570	AXER No. 21	1487	278-279		
725	277571	AXER No. 22	1487	280-281		
726	277572	AXER No. 23	1487	282-283		
727	277573	AXER No. 24	1487	284-285		
728	277574	AXER No. 25	1487	286-287		
729	277575	AXER No. 26	1487	288-289		
730	277576	AXER No. 27	1487	290-291		
731	277577	AXER No. 28	1487	292-293		
732	277578	AXER No. 29	1487	294-295		
733	277579	AXER No. 30	1487	296-297		
734	277580	AXER No. 31	1487	298-299		
735	277581	AXER No. 32	1487	300-301		
736	277582	AXER No. 33	1487	302-303		
737	277583	AXER No. 34	1487	304-305		
738	277584	AXER No. 35	1487	306-307		
739	277585	AXER No. 36	1487	308-309		
740	277586	AXER No. 37	1487	310-311		
741	277587	AXER No. 38	1487	312-313		
742	277588	AXER No. 39	1487	314-315		
743	277589	AXER No. 40	1487	316-317		
744	277590	AXER No. 41	1487	318-319		
745	277591	AXER No. 42	1487	320-321		
746	277592	AXER No. 43	1487	322-323		

39

ARIZONA
STATE OFFICE
HERNIX, ARIZONA

2004 AUG - 6 P 12:46

RECEIVED
BUREAU OF
LAND MANAGEMENT

EXHIBIT A

Unpatented Lode Claims and Mill Site Claims:

Pinal Co., AZ Pioneer-Mineral Creek-Cochran-Copper Butte-Riverside Mining Districts

	A	B	C	D	E	F
747	277593	AXER No. 44	1487	324-325		
748	277594	AXER No. 45	1487	326-327		
749	277595	AXER No. 46	1487	328-329		
750	277596	AXER No. 47	1487	330-331		
751	277597	AXER No. 48	1487	332-333		
752	277598	AXER No. 49	1487	334-335		
753	277599	AXER No. 50	1487	336-337		
754	277600 ✓	AXER No. 51	1487	338-339		
755	277601	AXER No. 52	1487	340-341		
756	277602	AXER No. 53	1487	342-343		
757	277603	AXER No. 54	1487	344-345		
758	277604	AXER No. 55	1487	346-347		
759	277605	AXER No. 56	1487	348-349		
760	277606	AXER No. 57	1487	350-351		
761	277607	AXER No. 58	1487	352-353		
762	277608	AXER No. 59	1487	354-355		
763	277609	AXER No. 60	1487	356-357		
764	277610	AXER No. 61	1487	358-359		
765	277611	AXER No. 62	1487	360-361		
766	277612	AXER No. 63	1487	362-363		
767	277613	AXER No. 64	1487	364-365		
768	277614	AXER No. 65	1487	366-367		
769	277615	AXER No. 66	1487	368-369		
770	277616	AXER No. 67	1487	370-371		
771	277617	AXER No. 68	1487	372-373		
772	277618	AXER No. 69	1487	374-375		
773	277619	AXER No. 70	1487	376-377		
774	277620 ✓	AXER No. 71	1487	378-379		
775	277621	AXER No. 72	1487	380-381		
776	277622	AXER No. 73	1487	382-383		
777	277623	AXER No. 74	1487	384-385		
778	277624	AXER No. 75	1487	386-387		
779	277625	AXER No. 76	1487	388-389		
780	277626	AXER No. 77	1487	390-391		
781	277627	AXER No. 78	1487	392-393		
782	277628	AXER No. 79	1487	394-395		
783	277629	AXER No. 80	1487	396-397		
784	277630	AXER No. 81	1487	398-399		
785	277631	AXER No. 82	1487	400-401		

39

ARIZONA
 STATE OFFICE
 LAND MANAGEMENT
 2004 AUG - 6 P 12: 46

EXHIBIT A

Unpatented Lode Claims and Mill Site Claims:

Pinal Co., AZ Pioneer-Mineral Creek-Cochran-Copper Butte-Riverside Mining Districts

	A	B	C	D	E	F
786	277632	AXER No. 83	1487	402-403		
787	277633	AXER No. 84	1487	404-405		
788	277634	AXER No. 85	1487	406-407		
789	277635	AXER No. 86	1487	408-409		
790	277636	AXER No. 87	1487	410-411		
791	277637	AXER No. 88	1487	412-413		
792	277638	AXER No. 89	1487	414-415		
793	277639	AXER No. 90	1487	416-417		
794	277640	AXER No. 91	1487	418-419		
795	277641	AXER No. 92	1487	420-421		
796	277642	AXER No. 93	1487	422-423		
797	277643	AXER No. 94	1487	424-425		
798	277644	AXER No. 95	1487	426-427		
799	277645	AXER No. 96	1487	428-429		
800	277646	AXER No. 97	1487	430-431		
801	277647	AXER No. 98	1487	432-433		
802	277648	AXER No. 99	1487	434-435		
803	277649	AXER No. 100	1487	436-437		
804	277650	AXER No. 101	1487	438-439		
805	277651	AXER No. 102	1487	440-441		
806	277652	AXER No. 103	1487	442-443		
807	277653	AXER No. 104	1487	444-445		
808	277654	AXER No. 105	1487	446-447		
809	277655	AXER No. 106	1487	448-449		
810	277656	AXER No. 107	1487	450-451		
811	277657	AXER No. 108	1487	452-453		
812	277658	AXER No. 109	1487	454-455		
813	277659	AXER No. 110	1487	456-457		
814	277660	AXER No. 111	1487	458-459		
815	277661	AXER No. 112	1487	460-461		
816	277662	AXER No. 113	1487	462-463		
817	277663	AXER No. 114	1487	464-465		
818	277664	AXER No. 115	1487	466-467		
819	277665	AXER No. 116	1487	468-469		
820	277666	AXER No. 117	1487	470-471		
821	277667	AXER No. 118	1487	472-473		
822	277668	AXER No. 119	1487	474-475		
823	277669	AXER No. 120	1487	476-477		
824	277670	AXER No. 121	1487	478-479		

39

ARIZONA
 STATE OFFICE
 HERMIX, ARIZONA

2014 AUG - 6 P 12:46

BUREAU OF
 LAND MANAGEMENT

EXHIBIT A

Unpatented Lode Claims and Mill Site Claims:

Pinal Co., AZ Pioneer-Mineral Creek-Cochran-Copper Butte-Riverside Mining Districts

	A	B	C	D	E	F
825	277671	AXER No. 122	1487	480-481		
826	277672	AXER No. 123	1487	482-483		
827	277673	AXER No. 124	1487	484-485		
828	289373 ✓	Butte #1	1553	378		
829	289374 ✓	Butte #2	1553	379		
830	299654	Raycon 46	1640	316-317		
831	299656	Raycon 48	1640	320-321		
832	299658	Raycon 50	1640	324-325		
833	299660 ✓	Raycon 52	1640	328-329		
834	299662 ✓	Raycon 54	1640	332-333		
835	299664 ✓	Raycon 56	1640	336-337		
836	299673	Raycon 65	1640	354-355		
837	299674	Raycon 66	1640	356-357		
838	299675	Raycon 67	1640	358-359		
839	299676	Raycon 68	1640	360-361		
840	299677	Raycon 69	1640	362-363		
841	299678 /	Raycon 70	1640	364-365		
842	299693	Raycon 85	1640	394-395		
843	299694	Raycon 86	1640	396-397		
844	299695 ✓	Raycon 87	1640	398-399		
845	303735	Elder 3	1671	22		
846	303736	Elder 4	1671	24		
847	303737	Elder 5	1671	26		
848	303738	Elder 6	1671	28		
849	303739	Elder 7	1671	30		
850	303740	Elder 8	1671	32		
851	303741	Elder 9	1671	34		
852	303742	Elder 10	1671	36		
853	303743	Elder 11	1671	38		
854	303744 ✓	Elder 12	1671	40		
855	303747	Elder 15, Amended	1671	46	1869	964-965
856	303749	Elder 17	1671	50		
857	303751	Elder 19	1671	54		
858	303753	Elder 21	1671	58		
859	303755	Elder 23	1671	62		
860	303762	Elder 30	1671	76		
861	303763	Elder 31	1671	78		
862	303764	Elder 32	1671	80		
863	303765	Elder 33	1671	82		

39

ARIZONA
STATE OFFICE
PHOENIX, ARIZONA

1001 AUG - 6 P 12: 46

BUREAU OF
LAND MANAGEMENT

EXHIBIT A

Unpatented Lode Claims and Mill Site Claims:

Pinal Co., AZ Pioneer-Mineral Creek-Cochran-Copper Butte-Riverside Mining Districts

	A	B	C	D	E	F
864	303766	Elder 34	1671	84		
865	303767	Elder 35	1671	86		
866	303768	Elder 36	1671	88		
867	303769	Elder 37	1671	90		
868	303770	Elder 38	1671	92		
869	303771	Elder 39	1671	94		
870	303772	Elder 48	1671	96		
871	303773	Elder 49	1671	98		
872	303774	Elder 50	1671	100		
873	303775	Elder 51	1671	102		
874	303776	Elder 52	1671	104		
875	303777	Elder 53	1671	106		
876	303778	Elder 54	1671	108		
877	303779	Elder 55	1671	110		
878	303780 ✓	Elder 56	1671	112		
879	303781 ✓	Elder 57	1671	114		
880	315170	Elder 2	1752	867		
881	315171	Elder 40	1752	869		
882	315172	Elder 41	1752	871		
883	315173	Elder 42	1752	873		
884	315174	Elder 43	1752	875		
885	315175	Elder 44	1752	877		
886	315176	Elder 45	1752	879		
887	315177	Elder 46	1752	881		
888	315178	Elder 47	1752	883		
889	315179	Elder 58	1752	885		
890	315180 /	Elder 59	1752	887		
891	315181	Elder 60	1752	889		
892	315182	Elder 61	1752	891		
893	315183	Elder 62	1752	962-963		
894	315184	Elder 63	1752	895		
895	315185	Elder 64	1752	897		
896	315186 ✓	Elder 65	1752	899		
897	325895	Sue 65	1869	958-959		
898	325896	Sue 70	1869	960-961		
899	325897	Mescal No. 48	1869	912-913		
900	325898	Ray Southern 14	1869	928-929		
901	325899	Ray Southern	1869	930-931		
902	325900	Ray Southern 16-A	1869	932-933		

39

ARIZONA
 STATE OFFICE
 PHOENIX, ARIZONA
 ZONE 100 - 6 P 12:45
 BOARD OF
 LAND MANAGEMENT

EXHIBIT A

Unpatented Lode Claims and Mill Site Claims:
Pinal Co., AZ Pioneer-Mineral Creek-Cochran-Copper Butte-Riverside Mining Districts

	A	B	C	D	E	F
903	325901	Elder 13A	1869	962-963		
904	325902	Elder 18A	1869	966-967		
905	325903	Elder 22A	1869	968-969		
906	325904	Bur No. 35	1869	972-973		
907	325905	Bur No. 36	1869	974-975		
908	325906	Bur No. 38	1869	976-977		
909	325907	Bur No. 81	1869	982-983		
910	325908	Ray No. 98	1869	986-987		
911	333067	LOT 5	2080	959-960		
912	333068	C.E. #1	2080	961-962		
913	333069	C.E. #2	2080	963-964		
914	333070	C.E. #3	2080	965-966		
915	333071	C.E. #4	2080	967-968		
916	333072	C.E. #5	2080	969-970		
917	338178	Nat No. 5	1996	3593		
918	338179	Nat No. 6	1996	3594		
919	338180	Nat No. 7	1196	3595		
920	338181	Nat No. 8	1996	3596		
921	338182	Nat No. 9	1996	3597		
922	338183	Nat No. 10	1996	3598		
923	338184	Nat No. 11	1996	3599		
924	338185	Nat No. 12	1996	3600		
925	338186	Nat No. 13	1996	3601		
926	338187	Nat No. 14	1996	3602		
927	338188	Nat No. 15	1996	3603		
928	338189	Nat No. 16	1996	3604		
929	344575	TORTILLA 1	1997	4762		
930	344576	TORTILLA 2	1997	4763		
931	344577	TORTILLA 3	1997	4764		
932	344578	TORTILLA 4	1997	4765		
933	344579	TORTILLA 5	1997	4766		
934	344580	TORTILLA 6	1997	4767		
935	344581	TORTILLA 7	1997	4768		
936	344582	TORTILLA 8	1997	4769		
937	344583	TORTILLA 9	1997	4770		
938	344584	TORTILLA 10	1997	4771		
939	344585	TORTILLA 11	1997	4772		
940	344586	TORTILLA 12	1997	4773		
941	344587	TORTILLA 13	1997	4774		

39

MINERAL
MILL SITE OFFICE
PINAL COUNTY, ARIZONA

2001 APR - 6 P 12:46

DEPARTMENT OF
MINERAL MANAGEMENT

EXHIBIT A

Unpatented Lode Claims and Mill Site Claims:

Pinal Co., AZ Pioneer-Mineral Creek-Cochran-Copper Butte-Riverside Mining Districts

	A	B	C	D	E	F
942	344588 ✓	TORTILLA 14	1997	4775		
943	344652	TORTILLA 15	1997	6417		
944	344653	TORTILLA 16	1997	6418		
945	344654	TORTILLA 17	1997	6419		
946	344655	TORTILLA 18	1997	6420		
947	344656	TORTILLA 19	1997	6421		
948	344657	TORTILLA 20	1997	6422		
949	344658	TORTILLA 21	1997	6423		
950	344659	TORTILLA 22	1997	6424		
951	344660 ✓	TORTILLA 23	1997	6425		
952	344661	TORTILLA 24	1997	6426		
953	344662	TORTILLA 25	1997	6427		
954	344663	TORTILLA 26	1997	6428		
955	344664	TORTILLA 27	1997	6429		
956	344665	TORTILLA 28	1997	6430		
957	344666	TORTILLA 29	1997	6431		
958	344667	TORTILLA 30	1997	6432		
959	344668	TORTILLA 31	1997	6433		
960	344669	TORTILLA 32	1997	6434		
961	344670	TORTILLA 33	1997	6435		
962	344671	TORTILLA 34	1997	6436		
963	344672	TORTILLA 35	1997	6437		
964	344673 ✓	TORTILLA 36	1997	6438		
965	344757	HACKBERRY 45	1997	8632		
966	344758	HACKBERRY 46	1997	8633		
967	344759	HACKBERRY 47	1997	8634		
968	344760	HACKBERRY 48	1997	8635		
969	344761	HACKBERRY 49	1997	8636		
970	344762	HACKBERRY 50	1997	8637		
971	344763	HACKBERRY 51	1997	8638		
972	344764	HACKBERRY 52	1997	8639		
973	344765	HACKBERRY 53	1997	8640		
974	344766	HACKBERRY 54	1997	8641		
975	344767	HACKBERRY 55	1997	8642		
976	344768	HACKBERRY 56	1997	8643		
977	344769	HACKBERRY 57	1997	8644		
978	344770	HACKBERRY 58	1997	8645		
979	344771	HACKBERRY 59	1997	8646		
980	344772	HACKBERRY 60	1997	8647		

39

ARIZONA
 STATE OFFICE
 PHOENIX, ARIZONA

2004 AUG - 6 P 12: 41b

BUREAU OF
 LAND MANAGEMENT

EXHIBIT A

Unpatented Lode Claims and Mill Site Claims:
Pinal Co., AZ Pioneer-Mineral Creek-Cochran-Copper Butte-Riverside Mining Districts

	A	B	C	D	E	F
981	344773	HACKBERRY 61	1997	8648		
982	344774 ✓	HACKBERRY 62	1997	8649		
983	345121	HACKBERRY 63	1997	9613		
984	345122	HACKBERRY 64	1997	9614		
985	345123	HACKBERRY 65	1997	9615		
986	345124	HACKBERRY 66	1997	9616		
987	345125	HACKBERRY 67	1997	9617		
988	345126	HACKBERRY 68	1997	9618		
989	345127	HACKBERRY 69	1997	9619		
990	345128	HACKBERRY 70	1997	9620		
991	345129 ✓	HACKBERRY 71	1997	9621		
992	345188	HACKBERRY 1	1997	10513		
993	345189	HACKBERRY 2	1997	10514		
994	345190	HACKBERRY 3	1997	10515		
995	345191	HACKBERRY 4	1997	10516		
996	345192	HACKBERRY 5	1997	10517		
997	345193	HACKBERRY 6	1997	10518		
998	345194	HACKBERRY 7	1997	10519		
999	345195	HACKBERRY 8	1997	10520		
1000	345196	HACKBERRY 9	1997	10521		
1001	345197	HACKBERRY 10	1997	10522		
1002	345198	HACKBERRY 11	1997	10523		
1003	345199	HACKBERRY 12	1997	10524		
1004	345200 ✓	HACKBERRY 13	1997	10525		
1005	345201	HACKBERRY 14	1997	10526		
1006	345202	HACKBERRY 15	1997	10527		
1007	345203	HACKBERRY 16	1997	10528		
1008	345204	HACKBERRY 17	1997	10529		
1009	345205	HACKBERRY 18	1997	10530		
1010	345206	HACKBERRY 19	1997	10531		
1011	345207	HACKBERRY 20	1997	10532		
1012	345208	HACKBERRY 21	1997	10533		
1013	345209	HACKBERRY 22	1997	10534		
1014	345210	HACKBERRY 23	1997	10535		
1015	345211	HACKBERRY 24	1997	10536		
1016	345212	HACKBERRY 25	1997	10537		
1017	345213	HACKBERRY 26	1997	10538		
1018	345214	HACKBERRY 27	1997	10539		
1019	345215	HACKBERRY 28	1997	10540		

39

ARIZONA
STATE OFFICE
TOLSON, ARIZONA

2014 AUG - 6 P 12: 46

BUREAU OF
LAND MANAGEMENT

EXHIBIT A

Unpatented Lode Claims and Mill Site Claims:
Pinal Co., AZ Pioneer-Mineral Creek-Cochran-Copper Butte-Riverside Mining Districts

	A	B	C	D	E	F
1020	345216	HACKBERRY 29	1997	10541		
1021	345217	HACKBERRY 30	1997	10542		
1022	345218	HACKBERRY 31	1997	10543		
1023	345219	HACKBERRY 32	1997	10544		
1024	345220	HACKBERRY 33	1997	10545		
1025	345221	HACKBERRY 34	1997	10546		
1026	345222	HACKBERRY 35	1997	10547		
1027	345223	HACKBERRY 36	1997	10548		
1028	345224	HACKBERRY 37	1997	10549		
1029	345225	HACKBERRY 38	1997	10550		
1030	345226	HACKBERRY 39	1997	10551		
1031	345227	HACKBERRY 40	1997	10552		
1032	345228	HACKBERRY 41	1997	10553		
1033	345229	HACKBERRY 42	1997	10554		
1034	345230 ✓	HACKBERRY 43	1997	10555		
1035	345231 ✓	HACKBERRY 44	1997	10556		
1036	345354	HACKBERRY 72	1997	13038		
1037	345355	HACKBERRY 73	1997	13039		
1038	345356	HACKBERRY 74	1997	13040		
1039	345357	HACKBERRY 75	1997	13041		
1040	345358	HACKBERRY 76	1997	13042		
1041	345359	HACKBERRY 77	1997	13043		
1042	345360	HACKBERRY 78	1997	13044		
1043	345361	HACKBERRY 79	1997	13045		
1044	345362	HACKBERRY 80	1997	13046		
1045	345363	HACKBERRY 81	1997	13047		
1046	345364	HACKBERRY 82	1997	13048		
1047	345365	HACKBERRY 83	1997	13049		
1048	345366	HACKBERRY 84	1997	13050		
1049	345367	HACKBERRY 85	1997	13051		
1050	345368	HACKBERRY 86	1997	13052		
1051	345369	HACKBERRY 87	1997	13053		
1052	345370	HACKBERRY 88	1997	13054		
1053	345371	HACKBERRY 89	1997	13055		
1054	345372	HACKBERRY 90	1997	13056		
1055	345373	HACKBERRY 91	1997	13057		
1056	345374	HACKBERRY 92	1997	13058		
1057	345375	HACKBERRY 93	1997	13059		
1058	345376	HACKBERRY 94	1997	13060		

39

ARIZONA
STATE OFFICE
PHOENIX, ARIZON

2004 AUG - 6 P 12:

RECEIVED
BUREAU OF
LAND MANAGEMENT

EXHIBIT A

Unpatented Lode Claims and Mill Site Claims: Pinal Co., AZ Pioneer-Mineral Creek-Coçhran-Copper Butte-Riverside Mining Districts

	A	B	C	D	E	F
1059	345377	HACKBERRY 95	1997	13061		
1060	345378	HACKBERRY 96	1997	13062		
1061	345379	HACKBERRY 97	1997	13063		
1062	345380	HACKBERRY 98	1997	13064		
1063	345381	HACKBERRY 99	1997	13065		
1064	345382	HACKBERRY 100	1997	13066		
1065	345383	HACKBERRY 101	1997	13067		
1066	345384	HACKBERRY 102	1997	13068		
1067	345385	HACKBERRY 103	1997	13069		
1068	345386	HACKBERRY 104	1997	13070		
1069	345387	HACKBERRY 105	1997	13071		
1070	345388	HACKBERRY 106	1997	13072		
1071	345389	HACKBERRY 107	1997	13073		
1072	345629	RUSTLER 1	1997	13769		
1073	345630	RUSTLER 2	1997	13770		
1074	345631	RUSTLER 3	1997	13771		
1075	345632	RUSTLER 4	1997	13772		
1076	353756	M. Tiger	2000	30547		

18

RECEIVED
BUREAU OF
LAND MANAGEMENT
2004 AUG - 6 P 12: 46
ARIZONA
STATE OFFICE
PHOENIX, ARIZONA

Login ID 202
Entry Date 08/09/2004
Total Amount \$125.00

8-9-04 \$125.00
 transferred to
 overpayment.
 Discussed with

Original Order Items


Line	Order#	AuthNos	TransDate	Action	Amount	B Org	R Org	Fund	Program	Bill#	Project
1	955392	AMC1186	08/06/2004	MINING CLAIM MONEY RECEIVED (455)	\$134,375.00	AZ950	AZ950	455	000177		

Order Items To Be Generated for Transfer

Hand Kreis @
 520-798-7717

Line	Order#	AuthNos	TransDate	Action	Amount	B Org	R Org	Fund	Program	Bill#	Project
1	955392	AMC1186	8/9/2004	MINING CLAIM MONEY RECEIVED (455)	\$-125.00	AZ950	AZ950	455	000177		
2	955392		8/9/2004	OVERPAYMENT OF MORE THAN \$1 (455)	\$125.00	AZ950	AZ950	455	000177		

need to refund
 auth orizator



Express

131

200

NO POUCH NEEDED. See back for peel and stick application instructions.

RECEIVED
BUREAU OF
LAND MANAGEMENT
2004 AUG -6 P 12:43
ARIZONA
STATE OFFICE
PHOENIX, ARIZONA

Align top of FedEx PowerShip Label or Astra Label here.

FedEx. PRIORITY OVERNIGHT FRI
emp: 212503 05AUG04
Deliver By:
06AUG04 A1

TRK# 8457 1672 3738 FORM 0215

85004 -AZ-US

PHX
WMDGLA



FedEx. USA Airbill Express
FedEx Tracking Number 8457 1672 3738

1 FROM: This portion can be removed for Recipient's records.

Date 8/5/04 FedEx Tracking Number 845716723738

Sender's Name HENRY G KRUIS Phone 520 798-7500

Company ASARCO INC

Address 1150 N 7TH AVE

City TUCSON State AZ ZIP 85705-6606

2 Your Internal Billing Reference

3 To

Recipient's Name MS. DORIE HARRISON Phone

Company BLM - MINING CLAIMS SECTION

Address 222 NORTH CENTRAL AVENUE

City PHOENIX State AZ ZIP 85004-2203



Recipient's Copy

4a Express Package Service

FedEx Priority Overnight FedEx Standard Overnight FedEx First Overnight

FedEx 2Day FedEx Express Saver

4b Express Freight Service

FedEx 1Day Freight* FedEx 2Day Freight FedEx 3Day Freight

5 Packaging

FedEx Envelope* FedEx Pak* Other

6 Special Handling

SATURDAY Delivery HOLD Weekday at FedEx Location HOLD Saturday at FedEx Location

Payment Bill to: Sender Recipient Third Party Credit Card Cash/Check

Total Packages Total Weight Total Charges

8 Release Signature
By signing you authorize us to deliver this shipment without obtaining a signature and agree to indemnify and hold us harmless from any resulting claims.
Questions? Visit our Web site at fedex.com
0277234344

447

**United States Department of the Interior
Bureau of Land Management
BUSINESS & SUPPORT SVCS DIV
222 N CENTRAL AVE
PHOENIX, AZ 85004 -2203
Phone: (602) 417-9200**

Receipt	
No:	921309

Transaction #: 955392
Date of Transaction: 08/04/2004
CUSTOMER: ASARCO INC 1150 N 7TH AVE TUCSON,AZ 85705

LINE #	QTY	DESCRIPTION	REMARKS	UNIT PRICE	TOTAL
1	1.00	SUSPENSE, MISCELLANEOUS / SUSPENSE, MISCELLANEOUS / TEMPORARY SUSPENSE, MISC (455)	MAINTENANCE FEE 2005	- n/a -	134375.00
TOTAL:					\$134,375.00

PAYMENT INFORMATION																	
1	<table border="1"> <tr> <td>AMOUNT:</td> <td>\$134,375.00</td> <td>POSTMARKED:</td> <td>08/03/2004</td> </tr> <tr> <td>TYPE:</td> <td>CHECK</td> <td>RECEIVED:</td> <td>08/04/2004</td> </tr> <tr> <td>CHECK NO:</td> <td>101830</td> <td></td> <td></td> </tr> <tr> <td>NAME:</td> <td colspan="3">ASARCO MAIN OFFICE 1150 N 7TH AVE TUCSON AZ 85705</td> </tr> </table>	AMOUNT:	\$134,375.00	POSTMARKED:	08/03/2004	TYPE:	CHECK	RECEIVED:	08/04/2004	CHECK NO:	101830			NAME:	ASARCO MAIN OFFICE 1150 N 7TH AVE TUCSON AZ 85705		
AMOUNT:	\$134,375.00	POSTMARKED:	08/03/2004														
TYPE:	CHECK	RECEIVED:	08/04/2004														
CHECK NO:	101830																
NAME:	ASARCO MAIN OFFICE 1150 N 7TH AVE TUCSON AZ 85705																

AMC 1186

REMARKS
LOCATABLE MINERALS: HELD IN SUSPENSE PENDING RECEIPT OF DOCUMENTATION

This receipt was generated by the automated BLM Collections and Billing System and is a paper representation of a portion of the official electronic record contained therein.

NOTICE!!

These documents have been scanned!

Do not place un-scanned documents beneath this notice!

Do not remove this notice from this file!

GPO Jacket No. 560-102
Print Order 61540
Rise Business Services, LLC
Job=AZ15 7/3/2019



Box Number= AZ15149



Claim Begin-End: AMC345629-AMC345633

5 Miscellaneous



AZ15149-4

AMC347088-AMC346820

**NO
DOCUMENTS
FOUND**

NO DOCUMENTS FOUND
NO DOCUMENTS FOUND

NOTICE!!

These documents have been scanned!

Do not place un-scanned documents beneath this notice!

Do not remove this notice from this file!

GPO Jacket No. 560-102
Print Order 61540
Rise Business Services, LLC
Job=AZ15 7/3/2019



Box Number= AZ15149



Claim Begin-End: AMC345629-AMC345633

6 Location Notices-Amendments and Supporting Documents



AZ15149-4 AMC347088-AMC346820

**NO
DOCUMENTS
FOUND**

**NO DOCUMENTS FOUND
NO DOCUMENTS FOUND**